

+NOTICE!!

These documents have been scanned!

Do not place un-scanned documents beneath this notice!

Do not remove this notice from this file!

GPO Jacket No. 560-102
Print Order 61549
Rise Business Services, LLC
Job=AZ15 9/17/2019



Box Number= AZ15258



Claim Begin-End: AMC052072-AMC052392

1 Initial Receipt



AZ15258-7

AMC052072-AMC052072

**NO
DOCUMENTS
FOUND**

NO DOCUMENTS FOUND
NO DOCUMENTS FOUND

NOTICE!!

These documents have been scanned!

Do not place un-scanned documents beneath this notice!

Do not remove this notice from this file!

GPO Jacket No. 560-102
Print Order 61549
Rise Business Services, LLC
Job=AZ15 9/17/2019



Box Number= AZ15258



Claim Begin-End: AMC052072-AMC052392

2 Correspondence



AZ15258-7

AMC052072-AMC052072

**NO
DOCUMENTS
FOUND**

NO DOCUMENTS FOUND
NO DOCUMENTS FOUND

NOTICE!!

These documents have been scanned!

Do not place un-scanned documents beneath this notice!

Do not remove this notice from this file!

GPO Jacket No. 560-102
Print Order 61549
Rise Business Services, LLC
Job=AZ15 9/17/2019



Box Number= AZ15258



Claim Begin-End: AMC052072-AMC052392

3 Transfers



AZ15258-7

AMC052072-AMC052072

**NO
DOCUMENTS
FOUND**

NO DOCUMENTS FOUND
NO DOCUMENTS FOUND

NOTICE!!

These documents have been scanned!

Do not place un-scanned documents beneath this notice!

Do not remove this notice from this file!

GPO Jacket No. 560-102
Print Order 61549
Rise Business Services, LLC
Job=AZ15 9/17/2019



Box Number= AZ15258



Claim Begin-End: AMC052072-AMC052392

4 Annual Filings



AZ15258-7

AMC052072-AMC052072

**NO
DOCUMENTS
FOUND**

NO DOCUMENTS FOUND
NO DOCUMENTS FOUND

NOTICE!!

These documents have been scanned!

Do not place un-scanned documents beneath this notice!

Do not remove this notice from this file!

GPO Jacket No. 560-102
Print Order 61549
Rise Business Services, LLC
Job=AZ15 9/17/2019



Box Number= AZ15258



Claim Begin-End: AMC052072-AMC052392

5 Miscellaneous



AZ15258-7

AMC052072-AMC052072

**NO
DOCUMENTS
FOUND**

NO DOCUMENTS FOUND
NO DOCUMENTS FOUND

NOTICE!!

These documents have been scanned!

Do not place un-scanned documents beneath this notice!

Do not remove this notice from this file!

GPO Jacket No. 560-102
Print Order 61549
Rise Business Services, LLC
Job=AZ15 9/17/2019



Box Number= AZ15258



Claim Begin-End: AMC052072-AMC052392

6 Location Notices-Amendments and Supporting Documents



AZ15258-7

AMC052072-AMC052072

**PARSONS
BEHLE &
LATIMER**

201 South Main Street, Suite 1800
Salt Lake City, Utah 84111
Main 801.532.1234
Fax 801.536.6111

A Professional
Law Corporation

August 10, 2016

VIA FEDEX

Arizona State Office
Bureau of Land Management
Attention: Public Room
One North Central Avenue, Suite 800
Phoenix, Arizona 85004-4427

Re: Payment of Claim Maintenance Fee for Carlota Copper Company

Dear Ladies and Gentlemen:

Enclosed please find a check in the amount of \$76,570.00, as payment of the claim maintenance fees pursuant to 30 U.S.C. § 28f(a), as adjusted by 30 U.S. C. §28j(c) and implemented by notice in 74 *Federal Register* 30959-62 (June 29, 2009), as amended by the Consolidated Appropriations Act 2012, Pub. L. No. 112-74, 125 Stat. 786 (2011), and a notice in 79 *Federal Register* 36662-65 (June 30, 2014), for the assessment year beginning September 1, 2017, on behalf of Carlota Copper Company. Enclosed are copies of the Certification of Payment of Maintenance Fee in Lieu of Affidavit of Annual Assessment Work which will be filed with the Gila and Pinal County Recorder's offices.

I also enclosed a self-addressed stamped envelope for purposes of returning a date-stamped copy of the letter and the affidavit along with the receipt for payment. Should you have any questions regarding the enclosed please do not hesitate to contact this office. Your assistance in this matter is greatly appreciated.

Sincerely,

Jacqueline Hom Pope, CLA
Certified Paralegal

JP:

Enclosures

cc: R. Craig Johnson
Royanna Wild


RECEIPT # 3628781

ENTERED
AUG 15 2016
BY: RHM
PARSONSBEHLE.COM

4844-3781-8934 v1

298647
52072
327251
27738
27738
97634
327251
39932
342296
367050
349780
350334
27738
327251
356448
Jacqueline Hom Pope
Certified Paralegal
Direct 801.536.6672
JPope@parsonsbehle.com
2016 AUG 11 PM 3:01
RECEIVED
BLM AZ STATE OFFICE
PHOENIX, ARIZONA

Sworn and subscribed before me this 9th day of August, 2016, by R. Craig Johnson, agent.



Dale M. Valadez
Notary Public

RECEIVED
BLM AZ STATE OFFICE
2016 AUG 11 PM 3:05
PHOENIX, ARIZONA

EXHIBIT A – GILA AND PINAL COUNTIES

2016 AUG 11 PM 3:02

The following unpatented mining claims and millsites are situated in the Pioneer and Globe Mining Districts, Gila and Pinal Counties, Arizona, the names of which and the place of record of the location notices thereof in the official records of the respective counties and the Arizona State Office of the Bureau of Land Management, are as follows:

GROUP III: (Unpatented mining claims situated in Sections 25, 26, 35 and 36, Township 1 North, Range 13 East, G&SR Mer.)

<u>Claim Name</u>	<u>Date Located</u>	<u>Date Recorded</u>	<u>County Records Docket Page</u>	<u>Date Filed BLM</u>	<u>BLM AMC No.</u>
Gila County:					
Grizzly #1	7/18/89	7/24/89	774 120	9/1/89	298647
Amended		11/22/89	785 119	12/13/89	
Grizzly #2	7/18/89	7/24/89	774 123	9/1/89	298648
Amended		11/22/89	785 119	12/13/89	
Grizzly #3	7/18/89	7/24/89	774 126	9/1/89	298649
Amended		11/22/89	785 119	12/13/89	
Grizzly #4	7/18/89	7/24/89	774 129	9/1/89	298650
Amended		11/22/89	785 119	12/13/89	
Pinal County:					
		8/22/89	1625 631	9/1/89	
		11/22/89	1642 209	12/13/89	
Gila County:					
Grizzly #5	7/18/89	7/24/89	774 132	9/1/89	298651
Amended		11/22/89	785 119	12/13/89	
Pinal County:					
		8/22/89	1625 634	9/1/89	
		11/22/89	1642 209	12/13/89	
Gila County:					
Grizzly #6	7/18/89	7/24/89	774 135	9/1/89	298652
Amended		11/22/89	785 119	12/13/89	
Grizzly #7	7/18/89	7/24/89	774 138	9/1/89	298653
Amended		11/22/89	785 119	12/13/89	
Grizzly #8	7/18/89	7/24/89	774 141	9/1/89	298654
Amended		11/22/89	785 119	12/13/89	
Grizzly #9	7/18/89	7/24/89	774 144	9/1/89	298655
Amended		11/22/89	785 119	12/13/89	
Grizzly #10	7/18/89	7/24/89	774 147	9/1/89	298656
Amended		11/22/89	785 119	12/13/89	
Grizzly #11	7/18/89	7/24/89	774 150	9/1/89	298657
Amended		11/22/89	785 119	12/13/89	

<u>Claim Name</u>	<u>Date Located</u>	<u>Date Recorded</u>	<u>County Records Docket Page</u>	<u>Date Filed BLM</u>	<u>BLM AMC No.</u>
Grizzly #12 Amended	7/18/89	7/24/89	774 153	9/1/89	298658
		11/22/89	785 119	12/13/89	
	7/18/89	8/22/89	Pinal County: 1625 637	9/1/89	298659
		11/22/89	1642 209	12/13/89	
Grizzly #13 Amended	7/18/89	7/24/89	Gila County: 774 156	9/1/89	298659
Grizzly #14 Amended	7/18/89	11/22/89	785 119	12/13/89	298660
		7/24/89	774 159	9/1/89	
		11/22/89	785 119	12/13/89	

RECEIVED
BLM AZ STATE OFFICE
 2016 AUG 11 PM 3: 02
 PHOENIX, ARIZONA

RECEIVED

BLM AZ STATE OFFICE

GROUP IV: (Unpatented mining claims situated in Sections 26, 27, 34, 35 and 36, Township 1 North, Range 13 East; G&SR Mer.)

2016 AUG 11 PM 3:02

<u>Claim Name</u>	<u>Loc. Date</u>	<u>County</u>	<u>Original Recordation</u>		<u>Amended Recordation</u>		<u>BLM AMC Serial #</u>
			<u>Book</u>	<u>Page</u>	<u>Book</u>	<u>Page</u>	
Tip Top	3/2/29	Pinal	45	142	648	830	52265
Tip Top #1	8/1/30	Pinal	46	275			52266
Tip Top 2	3/2/29	Pinal	45	144	648	831	52267
Tip Top 3	3/10/29	Pinal	45	145	648	832	52268
Tip Top #4	8/1/30	Pinal	46	301			52269
Eder #10	4/21/69	Pinal	569	819			52270
Eder #11	4/21/69	Pinal	569	820			52271
Eder #12	4/21/69	Pinal	569	821			52272
Eder 14	9/27/71	Pinal	645	51			52274
		Gila	308	309			
Eder 15	9/27/71	Pinal	645	52			52275
		Gila	308	310			
Eder 16	9/27/71	Pinal	645	53	721	95	52276
		Gila	308	311	348	10	
Eder 17	9/27/71	Pinal	645	54	721	96	52277
		Gila	308	312	348	9	
Eder 18	9/27/71	Pinal	710	228			52278
		Gila	308	313			
Eder 19	9/27/71	Pinal	710	229	721	715	52279
		Gila	308	314	348	275	
Eder 22	9/27/71	Pinal	645	56			52280
		Gila	308	317			
Eder #23	1/4/73	Pinal	691	416			52281
Eder 27	9/11/73	Pinal	720	440			52282
Eder 34	6/14/73	Pinal	710	926			52285
Eder 35	6/14/73	Pinal	710	927			52286
Eder 36	6/14/73	Pinal	710	928			52287
Eder 39	6/13/73	Pinal	710	931			52289
Eder 40	6/14/73	Pinal	710	932			52290
Eder 43	6/13/73	Pinal	710	935			52292
Eder 44	6/14/73	Pinal	710	936			52293
Eder 45	6/13/73	Pinal	710	937			52294
Eder 46	6/13/73	Pinal	710	938			52295
Eder 47	6/13/73	Pinal	710	939			52296
Eder 48	6/13/73	Pinal	710	940	721	97	52297
Eder 49	6/12/73	Pinal	710	941			52298
Eder 50	6/12/73	Pinal	710	942			52299

RECEIVED
BLM AZ STATE OFFICE

<u>Claim Name</u>	<u>Loc. Date</u>	<u>County</u>	<u>Original Recordation</u>		<u>Amended Recordation</u>		<u>BLM AMC Serial #</u>
			<u>Book</u>	<u>Page</u>	<u>Book</u>	<u>Page</u>	
Eder 51	6/12/73	Pinal	710	943			52300
Eder 52	6/12/73	Pinal	710	944			52301
Eder 53	6/12/73	Pinal	710	945			52302
Eder 54	6/13/73	Pinal	710	946			52303
		Gila	341	802			
Eder 55	6/13/73	Pinal	710	947			52304
		Gila	341	803			
Eder 56	6/13/73	Pinal	710	948			52305
		Gila	341	804			
Eder 57	6/12/73	Pinal	710	949	721	98	52306
		Gila	341	805	348	8	
Eder 59	6/14/73	Pinal	710	951			52307
		Gila	341	807			
Eder 62	9/7/73	Pinal	721	716			52308
Eder 63	9/7/73	Pinal	721	717			52309
		Gila	348	276			
Eder 64	9/7/73	Pinal	721	718			52310
		Gila	348	277			
Eder 65	9/7/73	Pinal	721	719			52311
		Gila	348	278			
Eder 66	9/7/73	Pinal	721	720			52312
		Gila	348	279			
Eder 67	9/7/73	Pinal	721	721			52313
		Gila	348	280			
Eder 68	9/7/73	Pinal	721	722			52314
		Gila	348	281			
Eder 69	9/7/73	Pinal	721	723			52315
		Gila	348	282			
Eder 70	9/24/73	Gila	348	283			52316
Eder 71	11/24/87	Gila	726	416			279919
Eder 72	11/24/87	Gila	726	419			279920
Eder 73	11/24/87	Gila	726	422			279921
		Pinal	1497	441			
Eder 74	11/24/87	Pinal	1497	443			279922
Eder 75	11/24/87	Pinal	1497	445			279923
Eder 76	11/24/87	Pinal	1497	447			279924
Ghost 16	12/29/66	Pinal	497	450			52317
Ghost 27	3/10/64	Pinal	387	137			52318
Ghost 28	5/18/64	Pinal	387	138			52319
Ghost 29	3/10/64	Pinal	387	139			52320
Ghost 30	5/18/64	Pinal	387	140			52321

RECEIVED
BLM AZ STATE OFFICE

Original Recordation Book Page
2016 AUG 11 PM 3:03
Amended Recordation Book Page

BLM
AMC
Serial #

<u>Claim Name</u>	<u>Loc. Date</u>	<u>County</u>	<u>Original Book</u>	<u>Original Page</u>	<u>Amended Book</u>	<u>Amended Page</u>	<u>BLM AMC Serial #</u>
Ghost 31	3/10/64	Pinal	387	141			52322
Ghost 32	12/29/66	Pinal	497	451			52323
Ghost 38	12/29/66	Pinal	497	452			52326
Ghost 40	12/29/66	Pinal	497	453			52327
Ghost 42	12/29/66	Pinal	497	454			52328
Ghost 48	12/29/66	Pinal	497	455			52329
Ghost 50	12/29/66	Pinal	497	456			52330
Ghost 61	3/12/64	Pinal	387	165			52331
Ghost 62	3/12/64	Pinal	387	166			52332
Ghost 63	3/12/64	Pinal	387	167			52333
Ghost 66	3/12/64	Pinal	387	170			52336
Ghost 90	12/29/66	Pinal	497	457			52337
Ghost 93	3/16/64	Pinal	387	194			52340
Ghost 95	3/16/64	Pinal	387	195			52342
Ghost 97	3/16/64	Pinal	387	196			52344
Ghost 99	3/16/64	Pinal	387	197			52346
Ghost 131	9/23/65	Pinal	429	515			52365
Ghost 132	9/23/65	Pinal	429	516			52366
Ghost 133	9/23/65	Pinal	429	517			52367
Ghost 134	9/23/65	Pinal	429	518			52368
Ghost 135	9/23/65	Pinal	429	519			52369
Ghost 136	9/23/65	Pinal	429	520			52370
Ghost 137	9/23/65	Pinal	429	521			52371
Ghost 140	4/15/64	Pinal	387	209			52372
Ghost 141	4/15/64	Pinal	387	210			52373
Ghost 142	4/15/64	Pinal	387	211			52374
Ghost 143	4/15/64	Pinal	387	212			52375
Ghost 144	4/15/64	Pinal	387	213			52376
Rim Rock #5	8/1/30	Pinal	46	304	721	93	52382
Annex #5	8/1/30	Pinal	46	305	721	92	52383
Cap 130	7/24/30	Pinal	46	311			52386
Cap 131	7/25/30	Pinal	46	311			52387
"Moon Rise"	2/15/1899	Gila	6	401			52388
Promoter	11/14/29	Gila	44	5	348	7	52389
Stars and Stripes	1/1/02	Gila	7	466	308	307	52390
Providence	7/1/28	Gila	40	444	309	649	52391

PHOENIX, ARIZONA

GROUP V: (Unpatented mining claims situated in Sections 4, 5, 6, 7, Township 1 South, Range 14 East; Sections 1, 2, 11, 12, Township 1 South, Range 13 East; Section 31, Township 1 North, Range 14 East; and Sections 14, 15, 22, 23, 25, 26, 27, Township 1 North, Range 13 East, G&SR Mer.)

<u>Claim Name</u>	<u>Date Located</u>	<u>Date Recorded</u>	<u>Cty</u>	<u>Cty Record Dkt</u>	<u>Page</u>	<u>Date Filed BLM</u>	<u>BLM AMC Serial No.</u>
Kelly #1	1/26/92	3/12/92	Gila	860	997	4/16/92	320760
Kelly #2	1/26/92	3/12/92	Gila	860	1000	4/16/92	320761
Kelly #3	1/26/92	3/12/92	Gila	861	01	4/16/92	320762
Kelly #4	1/26/92	3/12/92	Gila	861	04	4/16/92	320763
Kelly #5	1/26/92	3/12/92	Gila	861	07	4/16/92	320764
Kelly #6	1/28/92	3/12/92	Gila	861	10	4/16/92	320765
Kelly #7	1/26/92	3/12/92	Gila	861	13	4/16/92	320766
Kelly #8	1/28/92	3/12/92	Gila	861	16	4/16/92	320767
Kelly #9	1/26/92	3/12/92	Gila	861	19	4/16/92	320768
Kelly #10	1/28/92	3/12/92	Gila	861	22	4/16/92	320769
Kelly #11	1/26/92	3/12/92	Gila	861	25	4/16/92	320770
Kelly #12	1/28/92	3/12/92	Gila	861	28	4/16/92	320771
Kelly #13	1/26/92	3/12/92	Gila	861	31	4/16/92	320772
Kelly #14	1/28/92	3/12/92	Gila	861	34	4/16/92	320773
Kelly #15	1/28/92	3/12/92	Gila	861	37	4/16/92	320774
Kelly #16	1/28/92	3/12/92	Gila	861	40	4/16/92	320775
Kelly #17	1/28/92	3/12/92	Gila	861	43	4/16/92	320776
Kelly #18	1/28/92	3/12/92	Gila	861	46	4/16/92	320777
Kelly #19	1/28/92	3/12/92	Gila	861	49	4/16/92	320778
Kelly #20	1/26/92	3/12/92	Gila	861	52	4/16/92	320779
Kelly #21	1/27/92	3/12/92	Gila	861	55	4/16/92	320780
Kelly #22	1/27/92	3/12/92	Gila	861	58	4/16/92	320781
Kelly #23	1/27/92	3/12/92	Gila	861	61	4/16/92	320782
Kelly #24	1/27/92	3/12/92	Gila	861	64	4/16/92	320783
Kelly #25	1/27/92	3/12/92	Gila	861	67	4/16/92	320784
Kelly #26	1/27/92	3/12/92	Gila	861	70	4/16/92	320785
Kelly #27	1/29/92	3/12/92	Gila	861	73	4/16/92	320786
			Pinal	1809	641		
Kelly #28	1/29/92	3/12/92	Gila	861	76	4/16/92	320787
			Pinal	1809	643		
Kelly #29	1/29/92	3/12/92	Gila	861	79	4/16/92	320788
			Pinal	1809	645		
Kelly #30	1/29/92	3/12/92	Gila	861	82	4/16/92	320789
Kelly #31-A	7/11/92	8/06/92	Gila	877	747	8/27/92	324206
		8/13/92	Pinal	1845	922		
Kelly #32	1/29/92	3/12/92	Gila	861	88	4/16/92	320791

RECEIVED
 BLM AZ STATE OFF
 2016 AUG 11 PM 3:
 PHOENIX, ARIZON

RECEIVED
BLM AZ STATE OFFICE

<u>Claim Name</u>	<u>Date Located</u>	<u>Date Recorded</u>	<u>Cty</u>	<u>Record Dkt</u>	<u>Page</u>	<u>Date Filed BLM</u>	<u>BLM AMC Serial No.</u>
Kelly #33	1/29/92	3/12/92	Pinal	1809	649	4/16/92	320792
Kelly #34	1/29/92	3/12/92	Gila	861	91	4/16/92	320793
			Pinal	1809	651		
Kelly #35	1/29/92	3/12/92	Pinal	1809	653	4/16/92	320794
Kelly #36	1/29/92	3/12/92	Gila	861	94	4/16/92	320795
			Pinal	1809	655		
Kelly #37	1/28/92	3/12/92	Pinal	1809	657	4/16/92	320796
Kelly #38	1/28/92	3/12/92	Gila	861	97	4/16/92	320797
			Pinal	1809	659		
Kelly #39	1/28/92	3/12/92	Pinal	1809	661	4/16/92	320798
Kelly #40	1/31/92	3/12/92	Pinal	1809	663	4/16/92	320799
Kelly #53	1/30/92	3/12/92	Pinal	1809	671	4/16/92	320803
Kelly #57	1/30/92	3/12/92	Pinal	1809	673	4/16/92	320804
Kelly #58	1/30/92	3/12/92	Pinal	1809	675	4/16/92	320805
Kelly #59	1/30/92	3/12/92	Pinal	1809	677	4/16/92	320806
Kelly #60	1/30/92	3/12/92	Pinal	1809	679	4/16/92	320807
Kelly #66	1/30/92	3/12/92	Pinal	1809	691	4/16/92	320813
Kelly #67	1/30/92	3/12/92	Pinal	1809	693	4/16/92	320814
Kelly #68	1/30/92	3/12/92	Pinal	1809	695	4/16/92	320815
Kelly #71	1/30/92	3/12/92	Pinal	1809	697	4/16/92	320816
Kelly #72	1/30/92	3/12/92	Pinal	1809	699	4/16/92	320817
Kelly #73	1/30/92	3/12/92	Pinal	1809	701	4/16/92	320818
Kelly #83	2/01/92	3/12/92	Pinal	1809	721	4/16/92	320828
Kelly #84	2/01/92	3/12/92	Pinal	1809	723	4/16/92	320829
Kelly #86	2/01/92	3/12/92	Pinal	1809	727	4/16/92	320831
Kelly #87	2/01/92	3/12/92	Pinal	1809	729	4/16/92	320832
Kelly #89	2/01/92	3/12/92	Pinal	1809	733	4/16/92	320834
Kelly #90	2/01/92	3/12/92	Pinal	1809	735	4/16/92	320835
Kelly #91	2/02/92	3/12/92	Pinal	1809	737	4/16/92	320836
Kelly #92	2/02/92	3/12/92	Gila	861	100	4/16/92	320837
			Pinal	1809	739		
Kelly #93	2/02/92	3/12/92	Gila	861	103	4/16/92	320838
			Pinal	1809	741		
Kelly #94	2/02/92	3/12/92	Gila	861	106	4/16/92	320839
Kelly #95	2/02/92	3/12/92	Gila	861	109	4/16/92	320840
			Pinal	1809	743		
Kelly #96	2/02/92	3/12/92	Gila	861	112	4/16/92	320841
			Pinal	1809	745		
Kelly #97	2/02/92	3/12/92	Gila	861	115	4/16/92	320842
Kelly #98	2/02/92	3/12/92	Gila	861	118	4/16/92	320843
Kelly #99	2/02/92	3/12/92	Gila	861	121	4/16/92	320844

RECEIVED
BLM AZ STATE OFFICE

<u>Claim Name</u>	<u>Date Located</u>	<u>Date Recorded</u>	<u>Cty</u>	<u>Record Dkt</u>	<u>PH</u>	<u>Page</u>	<u>Date Filed BLM</u>	<u>BLM AMC Serial No.</u>
			PHOENIX, ARIZONA	861		3		
Kelly #100	2/04/92	3/12/92	Gila	892	489		4/16/92	320845
Kelly #101	10/31/92	12/14/92	Gila	892	489		1/19/93	325818
Kelly #103	10/31/92	12/14/92	Gila	892	495		1/19/93	325820
Kelly #104	10/31/92	12/14/92	Gila	892	498		1/19/93	325821
Kelly #105	10/31/92	12/14/92	Gila	892	501		1/19/93	325822
Kelly #106	10/31/92	12/14/92	Gila	892	504		1/19/93	325823
Kelly #107	10/31/92	12/14/92	Gila	892	507		1/19/93	325824
Kelly #112	10/31/92	12/14/92	Gila	892	522		1/19/93	325829
Kelly #113	10/31/92	12/14/92	Gila	892	525		1/19/93	325830
Kelly #114	10/31/92	12/14/92	Gila	892	528		1/19/93	325831
Kelly #115	10/31/92	12/14/92	Gila	892	531		1/19/93	325832
Kelly #120	11/9/92	12/14/92	Gila	892	546		1/19/93	325837
Kelly #121	11/9/92	12/14/92	Gila	892	549		1/19/93	325838
Kelly #122	11/9/92	12/14/92	Gila	892	552		1/19/93	325839
Kelly #123	11/9/92	12/14/92	Gila	892	555		1/19/93	325840
Kelly #124	11/9/92	12/14/92	Gila	892	558		1/19/93	325841
Kelly #125	11/8/92	12/14/92	Gila	892	561		1/19/93	325842
Kelly #126	11/8/92	12/14/92	Gila	892	564		1/19/93	325843
Kelly #127	11/8/92	12/14/92	Gila	892	567		1/19/93	325844
Kelly #128	11/8/92	12/14/92	Gila	892	570		1/19/93	325845
			Pinal	1874	047			
Kelly #129	11/8/92	12/14/92	Gila	892	573		1/19/93	325846
Kelly #130	11/8/92	12/14/92	Gila	892	576		1/19/93	325847
Kelly #131	11/8/92	12/14/92	Gila	892	579		1/19/93	325848
Kelly #132	11/7/92	12/14/92	Gila	892	582		1/19/93	325849
			Pinal	1874	049			
Kelly #133	11/7/92	12/14/92	Gila	892	585		1/19/93	325850
Kelly #134	11/7/92	12/14/92	Gila	892	588		1/19/93	325851
Kelly #135	11/7/92	12/14/92	Gila	892	591		1/19/93	325852
Kelly #136	11/7/92	12/14/92	Gila	892	594		1/19/93	325853
			Pinal	1874	051			
Kelly #137	11/7/92	12/14/92	Gila	892	597		1/19/93	325854
			Pinal	1874	053			
Kelly #138	11/7/92	12/14/92	Gila	892	600		1/19/93	325855
Kelly #139	11/7/92	12/14/92	Gila	892	601		1/19/93	325856
Kelly #140	11/7/92	12/14/92	Gila	892	604		1/19/93	325857
Kelly #141	11/7/92	12/14/92	Gila	892	607		1/19/93	325858
Kelly #142	11/7/92	12/14/92	Gila	892	610		1/19/93	325859
Kelly #143	11/7/92	12/14/92	Gila	892	613		1/19/93	325860
Kelly #144	11/7/92	12/14/92	Gila	892	616		1/19/93	325861
Kelly #145	11/7/92	12/14/92	Gila	892	619		1/19/93	325862

<u>Claim Name</u>	<u>Date Located</u>	<u>Date Recorded</u>	<u>Cty</u>	<u>Cty Record Dkt</u>	<u>Page</u>	<u>Date Filed BLM</u>	<u>BLM AMC Serial No.</u>
Kelly #146	11/7/92	12/14/92	Gila	892	622	1/19/93	325863 7
Kelly #147	11/7/92	12/14/92	Gila	892	625	1/19/93	325864
Kelly #148	11/6/92	12/14/92	Gila	892	628	1/19/93	325865
Kelly #149	11/6/92	12/14/92	Gila	892	631	1/19/93	325866
Kelly #150	11/6/92	12/14/92	Gila	892	634	1/19/93	325867 J
Kelly #151	7/30/93	8/23/93	Gila	93-635862		8/23/93	327254 7
Kelly #152	7/30/93	8/23/93	Gila	93-635863		8/23/93	327255
Kelly #153	7/30/93	8/23/93	Gila	93-635864		8/23/93	327256
			Pinal	1936	617		
Kelly #154	7/30/93	8/23/93	Gila	93-635865		8/23/93	327257
			Pinal	1936	619		
Kelly #155	7/30/93	8/23/93	Gila	93-635866		8/23/93	327258 J
			Pinal	1936	621		
Kelly #157	7/30/93	8/23/93	Pinal	1936	625	8/23/93	327260 7
Kelly #158	7/30/93	8/23/93	Gila	93-635861		8/23/93	327261
			Pinal	1936	627		
Kelly #159	7/30/93	8/23/93	Pinal	1936	629	8/23/93	327262
Kelly #160	7/30/93	8/23/93	Pinal	1936	631	8/23/93	327263
Kelly #161	7/30/93	8/23/93	Pinal	1936	633	8/23/93	327264
Kelly #162	7/30/93	8/23/93	Pinal	1936	635	8/23/93	327265
Kelly #163	7/30/93	8/23/93	Pinal	1936	637	8/23/93	327266 J

RECEIVED
 BLM AZ STATE OFFICE
 2016 AUG 11 PM 3:03
 PHOENIX, ARIZONA

GROUP VI: (Unpatented mining claims situated in Section 36, Township 1 North, Range 13 East; Section 31, Township 1 North, Range 14 East; Section 1, Township 1 South, Range 13 East; and Section 6, Township 1 South, Range 14 East, Gila County, G&SR Mer.)

<u>Claim Name</u>	<u>Recorded Book/Docket</u>	<u>Page</u>	<u>BLM AMC Serial No.</u>
Lizard No. 27 (W½)	47	348	28018 —
Rejected No. 1	31	415	28020 ✓
Rejected No. 2	31	416	28019 —
Amended	52	374	
Rejected No. 3	53	184	28016 —
Rejected No. 4	493	569	97634 7
Rejected No. 5	493	571	97635
Rejected No. 6	493	573	97636
Rejected No. 7	493	575	97637
Rejected No. 8	493	577	97638
Rejected No. 9	493	579	97639
Rejected No. 10	493	581	97640
Rejected No. 11	493	583	97641
Rejected No. 12	493	585	97642
Rejected No. 13	493	587	97643 ✓

RECEIVED
 BLM A7 STATE OFFICE
 PHOENIX, ARIZONA
 2016 AUG 11 PM 3:03

GROUP VII: (Unpatented mining claims situated in Section 36, Township 1 North, Range 13 East, Gila County, G&SR Mer.)

<u>Claim Name</u>	<u>Location Date</u>	<u>Recorded Book</u>	<u>Page</u>	<u>BLM AMC Serial No.</u>
Overside	9/1/39	48	70	27989
Amended	6/17/59	102	43	
Amended	5/23/93	909	127	
Crown Point Ext. No. 1	6/17/59	102	37	27990
Amended	5/23/93	909	131	
Crown Point Ext. No. 2	6/17/59	102	38	27991
Amended	5/23/93	909	133	
Old Abe	9/1/39	48	70	27992
Amended	6/17/59	102	39	
Amended	5/23/93	909	124	
Old Abe No. 1	10/1/39	48	82	27993
Amended	6/17/59	102	41	
Amended	5/23/93	909	129	

RECEIVED
 BLM AZ STATE OFFICE
 PHOENIX, ARIZONA
 2016 AUG 11 PM 3:04

GROUP VIII: (Unpatented mining claims situated in Section 36, Township 1 North, Range 13 East, G&SR Mer., Gila County)

<u>Claim Name</u>	<u>Location Date</u>	<u>Cty Record Book</u>	<u>Page</u>	<u>BLM AMC Serial No.</u>
Brewery	3/12/1892	4	145	399327
Amended	5/23/93	909	116	
Clipper	1/20/1906	1	286	39933
Amended	5/23/93	909	118	
Old Abe	9/1/39	48	70	39934
Amended	5/23/93	909	124	
Thomas Jefferson	9/1/39	48	71	39935
Amended	5/23/93	909	120	
Blue Jay Fraction	11/21/42	48	357	39936
Amended	5/23/93	909	122	
Vat	11/25/59	112	344	39937 ✓

RECEIVED
 BLM AZ STATE OFFICE
 PHOENIX, ARIZONA
 2016 AUG 11 PM 3:04

GROUP IX: (Unpatented mining claims situated in Section 36, Township 1 North, Range 13 East, G&SR Mer., Gila County)

<u>Claim Name</u>	<u>Location Date</u>	<u>Cty Record Book</u>	<u>Page</u>	<u>BLM AMC Serial No.</u>
Lost Knife #1	5/23/59	100	416	39938 ⁷
Amended	3/17/68	230	418	
Lost Knife #2	10/28/59	108	133	39939
Amended	3/17/68	230	415	
Manganese Cap	5/06/65	176	507	39940
Amended	3/17/68	230	419	
Galena	5/06/65	176	508	39941
Amended	3/17/68	230	416	
Dew	6/1/68	237	635	39942
Lad	6/1/68	237	636	39943

RECEIVED
 BLM AZ STATE OFFICE
 PHOENIX, ARIZONA
 2016 AUG 11 PM 3: 04

GROUP X: (Unpatented millsites situated in Section 23 and 26, Township 1 North, Range 13 East, G&SR Mer., Gila County)

<u>Claim Name</u>	<u>Date Located</u>	<u>Date Recorded</u>	<u>Cty Record Dkt</u>	<u>Page</u>	<u>Date Filed BLM</u>	<u>BLM AMC Serial No.</u>
Sick-A-More #1	6/16/93	8/23/93	93-635858		8/23/93	327251
Sick-A-More #2	6/16/93	8/23/93	93-635859		8/23/93	327252
Sick-A-More #3	6/16/93	8/23/93	93-635860		8/23/93	327253

RECEIVED
 BLM AZ STATE OFFICE
 2016 AUG 11 PM 3:04
 PHOENIX, ARIZONA

GROUP XI: (Unpatented millsites situated in Sections 25, 26, 35 and 36, Township 1 North, Range 13 East; Section 31, Township 1 North, Range 14 East, Sections 1, 12, Township 1 South, Range 13 East; and Section 6, Township 1 South, Range 14 East, G&SR Mer., Gila and Pinal Counties)

<u>Claim Name</u>	<u>Date Located</u>	<u>Date Recorded</u>	<u>Cty</u>	<u>Cty Record Dkt</u>	<u>Page</u>	<u>Date Filed BLM</u>	<u>BLM AMC Serial No.</u>
Kosher #1	09/12/96	12/04/96	Gila	96-019602		12/03/96	342296 ⁷
Kosher #2	09/12/96	12/04/96	Gila	96-019603		12/03/96	342297
Kosher #3	09/12/96	12/04/96	Gila	96-019604		12/03/96	342298
Kosher #4	09/12/96	12/04/96	Gila	96-019605		12/03/96	342299
Kosher #5	09/12/96	12/04/96	Gila	96-019606		12/03/96	342300
Kosher #6	09/12/96	12/04/96	Gila	96-019607		12/03/96	342301
Kosher #7	09/12/96	12/04/96	Gila	96-019608		12/03/96	342302
Kosher #8	09/12/96	12/04/96	Gila	96-019609		12/03/96	342303
Kosher #9	09/12/96	12/04/96	Gila	96-019610		12/03/96	342304
Kosher #10	09/12/96	12/04/96	Gila	96-019611		12/03/96	342305
Kosher #11	09/12/96	12/04/96	Gila	96-019612		12/03/96	342306
Kosher #12	09/12/96	12/04/96	Gila	96-019613		12/03/96	342307
Kosher #13	09/12/96	12/04/96	Gila	96-019614		12/03/96	342308
Kosher #14	09/12/96	12/04/96	Gila	96-019615		12/03/96	342309
Kosher #15	09/12/96	12/04/96	Gila	96-019616		12/03/96	342310
Kosher #16	09/12/96	12/04/96	Gila	96-019617		12/03/96	342311
Kosher #17	09/12/96	12/04/96	Gila	96-019618		12/03/96	342312
Kosher #18	09/12/96	12/04/96	Gila	96-019619		12/03/96	342313
Kosher #19	09/12/96	12/04/96	Gila	96-019620		12/03/96	342314
Kosher #20	09/12/96	12/04/96	Gila	96-019621		12/03/96	342315
Kosher #21	09/12/96	12/04/96	Gila	96-019622		12/03/96	342316
Kosher #22	09/12/96	12/04/96	Gila	96-019623		12/03/96	342317
Kosher #23	09/12/96	12/04/96	Gila	96-019624		12/03/96	342318
Kosher #23	09/12/96	12/04/96	Pinal	1996-040016		12/03/96	
Kosher #24	09/12/96	12/04/96	Gila	96-019625		12/03/96	342319
Kosher #25	09/12/96	12/04/96	Gila	96-019626		12/03/96	342320
Kosher #26	09/12/96	12/04/96	Gila	96-019627		12/03/96	342321
Kosher #27	09/12/96	12/04/96	Gila	96-019628		12/03/96	342322
Kosher #28	09/12/96	12/04/96	Gila	96-019629		12/03/96	342323
Kosher #29	09/12/96	12/04/96	Gila	96-019630		12/03/96	342324
Kosher #30	09/12/96	12/04/96	Gila	96-019631		12/03/96	342325
Kosher #31	09/12/96	12/04/96	Gila	96-019632		12/03/96	342326
Kosher #32	09/12/96	12/04/96	Pinal	1996-040017		12/03/96	342327
Kosher #33	09/12/96	12/04/96	Gila	96-019633		12/03/96	342328
Kosher #33	09/12/96	12/04/96	Pinal	1996-040018		12/03/96	
Kosher #34	09/12/96	12/04/96	Gila	96-019634		12/03/96	342329

RECEIVED
 BLM AUSTIN OFFICE
 NOV 11 04 30 PM '96
 PHOENIX, ARIZONA

RECEIVED
BLM AZ STATE OFFICE
Cty Record Date
7/21/04 11:03:04

<u>Claim Name</u>	<u>Date Located</u>	<u>Date Recorded</u>	<u>Cty</u>	<u>Dkt</u>	<u>Page</u>	<u>Date Filed BLM</u>	<u>BLM AMC Serial No.</u>
Kosher #34	09/12/96	12/04/96	Pinal	1996-040019		12/03/96	
Kosher #35	09/12/96	12/04/96	Gila	96-019635		12/03/96	342330
Kosher #36	09/12/96	12/04/96	Gila	96-019636		12/03/96	342331
Kosher #37	09/12/96	12/04/96	Gila	96-019637		12/03/96	342332
Kosher #38	09/12/96	12/04/96	Gila	96-019638		12/03/96	342333
Kosher #39	09/12/96	12/04/96	Gila	96-019639		12/03/96	342334
Kosher #40	09/12/96	12/04/96	Gila	96-019640		12/03/96	342335
Kosher #41	09/12/96	12/04/96	Gila	96-019641		12/03/96	342336
Kosher #42	09/12/96	12/04/96	Gila	96-019642		12/03/96	342337
Kosher #43	09/12/96	12/04/96	Gila	96-019643		12/03/96	342338
Kosher #44	09/12/96	12/04/96	Pinal	1996-040020		12/03/96	342339
Kosher #45	09/12/96	12/04/96	Pinal	1996-040021		12/03/96	342340
Kosher #46	09/12/96	12/04/96	Pinal	1996-040022		12/03/96	342341
Kosher #46	09/12/96	12/04/96	Gila	96-019644		12/03/96	
Kosher #47	09/12/96	12/04/96	Pinal	1996-040023		12/03/96	342342
Kosher #47	09/12/96	12/04/96	Gila	96-019645		12/03/96	
Kosher #48	09/12/96	12/04/96	Gila	96-019646		12/03/96	342343
Kosher #49	09/12/96	12/04/96	Gila	96-019647		12/03/96	342344
Kosher #50	09/12/96	12/04/96	Gila	96-019648		12/03/96	342345
Kosher #51	09/12/96	12/04/96	Gila	96-019649		12/03/96	342346
Kosher #52	09/12/96	12/04/96	Gila	96-019650		12/03/96	342347
Kosher #53	09/12/96	12/04/96	Gila	96-019651		12/03/96	342348
Kosher #54	09/12/96	12/04/96	Gila	96-019652		12/03/96	342349
Kosher #55	09/12/96	12/04/96	Gila	96-019653		12/03/96	342350
Kosher #56	09/12/96	12/04/96	Gila	96-019654		12/03/96	342351
Kosher #57	09/12/96	12/04/96	Pinal	1996-040024		12/03/96	342352
Kosher #58	09/12/96	12/04/96	Pinal	1996-040025		12/03/96	342353
Kosher #59	09/12/96	12/04/96	Pinal	1996-040026		12/03/96	342354
Kosher #60	09/12/96	12/04/96	Pinal	1996-040027		12/03/96	342355
Kosher #60	09/12/96	12/04/96	Gila	96-019655		12/03/96	
Kosher #61	09/12/96	12/04/96	Pinal	1996-040028		12/03/96	342356
Kosher #61	09/12/96	12/04/96	Gila	96-019656		12/03/96	
Kosher #62	09/12/96	12/04/96	Gila	96-019657		12/03/96	342357
Kosher #63	09/12/96	12/04/96	Gila	96-019658		12/03/96	342358
Kosher #64	09/12/96	12/04/96	Gila	96-019659		12/03/96	342359
Kosher #65	09/12/96	12/04/96	Gila	96-019660		12/03/96	342360
Kosher #66	09/12/96	12/04/96	Gila	96-019661		12/03/96	342361
Kosher #67	09/12/96	12/04/96	Gila	96-019662		12/03/96	342362
Kosher #68	09/12/96	12/04/96	Gila	96-019663		12/03/96	342363
Kosher #69	09/12/96	12/04/96	Pinal	1996-040029		12/03/96	342364
Kosher #70	09/12/96	12/04/96	Pinal	1996-040030		12/03/96	342365

RECEIVED
BLM AZ STATE OFFICE

<u>Claim Name</u>	<u>Date Located</u>	<u>Date Recorded</u>	<u>City</u>	<u>Record Dkt #</u>	<u>Date Filed</u>	<u>BLM AMC Serial No.</u>
Kosher #71	09/12/96	12/04/96	Pinal	1996-040031	12/03/96	342366
Kosher #72	09/12/96	12/04/96	Pinal	1996-040032	12/03/96	342367
Kosher #73	09/12/96	12/04/96	Pinal	1996-040033	12/03/96	342368
Kosher #73	09/12/96	12/04/96	Gila	96-019664	12/03/96	
Kosher #74	09/12/96	12/04/96	Gila	96-019665	12/03/96	342369
Kosher #75	09/12/96	12/04/96	Gila	96-019666	12/03/96	342370
Kosher #76	09/12/96	12/04/96	Gila	96-019667	12/03/96	342371
Kosher #77	09/12/96	12/04/96	Gila	96-019668	12/03/96	342372
Kosher #78	09/12/96	12/04/96	Gila	96-019669	12/03/96	342373
Kosher #79	09/12/96	12/04/96	Gila	96-019670	12/03/96	342374
Kosher #80	09/12/96	12/04/96	Gila	96-019671	12/03/96	342375
Kosher #81	09/12/96	12/04/96	Pinal	1996-040034	12/03/96	342376
Kosher #82	09/12/96	12/04/96	Pinal	1996-040035	12/03/96	342377
Kosher #83	09/12/96	12/04/96	Pinal	1996-040036	12/03/96	342378
Kosher #84	09/12/96	12/04/96	Pinal	1996-040037	12/03/96	342379
Kosher #84	09/12/96	12/04/96	Gila	96-019672	12/03/96	
Kosher #85	09/12/96	12/04/96	Pinal	1996-040038	12/03/96	342380
Kosher #85	09/12/96	12/04/96	Gila	96-019673	12/03/96	
Kosher #86	09/12/96	12/04/96	Gila	96-019674	12/03/96	342381
Kosher #87	09/12/96	12/04/96	Gila	96-019675	12/03/96	342382
Kosher #88	09/12/96	12/04/96	Gila	96-019676	12/03/96	342383
Kosher #89	09/12/96	12/04/96	Gila	96-019677	12/03/96	342384
Kosher #90	09/12/96	12/04/96	Gila	96-019678	12/03/96	342385
Kosher #91	09/12/96	12/04/96	Gila	96-019679	12/03/96	342386
Kosher #92	09/12/96	12/04/96	Gila	96-019680	12/03/96	342387
Kosher #93	09/13/96	12/04/96	Pinal	1996-040039	12/03/96	342388
Kosher #94	09/13/96	12/04/96	Pinal	1996-040040	12/03/96	342389
Kosher #95	09/13/96	12/04/96	Pinal	1996-040041	12/03/96	342390
Kosher #96	09/13/96	12/04/96	Pinal	1996-040042	12/03/96	342391
Kosher #97	09/13/96	12/04/96	Pinal	1996-040043	12/03/96	342392
Kosher #97	09/13/96	12/04/96	Gila	96-019681	12/03/96	
Kosher #98	09/13/96	12/04/96	Pinal	1996-040044	12/03/96	342393
Kosher #98	09/13/96	12/04/96	Gila	96-019682	12/03/96	
Kosher #99	09/13/96	12/04/96	Gila	96-019683	12/03/96	342394
Kosher #100	09/13/96	12/04/96	Gila	96-019684	12/03/96	342395
Kosher #101	09/13/96	12/04/96	Gila	96-019685	12/03/96	342396
Kosher #102	09/13/96	12/04/96	Gila	96-019686	12/03/96	342397
Kosher #103	09/13/96	12/04/96	Gila	96-019687	12/03/96	342398
Kosher #104	09/13/96	12/04/96	Gila	96-019688	12/03/96	342399
Kosher #105	09/13/96	12/04/96	Gila	96-019689	12/03/96	342400
Kosher #106	09/13/96	12/04/96	Gila	96-019690	12/03/96	342401

RECEIVED
BLM AZ STATE OFFICE
Cty Record
Dkt # Page #

<u>Claim Name</u>	<u>Date Located</u>	<u>Date Recorded</u>	<u>Cty</u>	<u>Dkt #</u>	<u>Page #</u>	<u>Date Filed BLM</u>	<u>BLM AMC Serial No.</u>
Kosher #107	09/13/96	12/04/96	Pinal	1996-040045		12/03/96	342402
Kosher #108	09/13/96	12/04/96	Pinal	1996-040046		12/03/96	342403
Kosher #109	09/13/96	12/04/96	Pinal	1996-040047		12/03/96	342404
Kosher #110	09/13/96	12/04/96	Pinal	1996-040048		12/03/96	342405
Kosher #111	09/13/96	12/04/96	Pinal	1996-040049		12/03/96	342406
Kosher #112	09/13/96	12/04/96	Pinal	1996-040050		12/03/96	342407
Kosher #112	09/13/96	12/04/96	Gila	96-019691		12/03/96	
Kosher #113	09/13/96	12/04/96	Pinal	1996-040051		12/03/96	342408
Kosher #113	09/13/96	12/04/96	Gila	96-019692		12/03/96	
Kosher #114	09/13/96	12/04/96	Gila	96-019693		12/03/96	342409
Kosher #115	09/13/96	12/04/96	Gila	96-019694		12/03/96	342410
Kosher #116	09/13/96	12/04/96	Gila	96-019695		12/03/96	342411
Kosher #117	09/13/96	12/04/96	Gila	96-019696		12/03/96	342412
Kosher #118	09/13/96	12/04/96	Gila	96-019697		12/03/96	342413
Kosher #119	09/13/96	12/04/96	Gila	96-019698		12/03/96	342414
Kosher #120	09/13/96	12/04/96	Gila	96-019699		12/03/96	342415
Kosher #121	09/13/96	12/04/96	Gila	96-019700		12/03/96	342416
Kosher #122	09/13/96	12/04/96	Pinal	1996-040052		12/03/96	342417
Kosher #123	09/13/96	12/04/96	Pinal	1996-040053		12/03/96	342418
Kosher #124	09/13/96	12/04/96	Pinal	1996-040054		12/03/96	342419
Kosher #125	09/13/96	12/04/96	Pinal	1996-040055		12/03/96	342420
Kosher #126	09/13/96	12/04/96	Pinal	1996-040056		12/03/96	342421
Kosher #127	09/13/96	12/04/96	Pinal	1996-040057		12/03/96	342422
Kosher #127	09/13/96	12/04/96	Gila	96-019701		12/03/96	
Kosher #128	09/13/96	12/04/96	Pinal	1996-040058		12/03/96	342423
Kosher #128	09/13/96	12/04/96	Gila	96-019702		12/03/96	
Kosher #129	09/13/96	12/04/96	Gila	96-019703		12/03/96	342424
Kosher #130	09/13/96	12/04/96	Gila	96-019704		12/03/96	342425
Kosher #131	09/13/96	12/04/96	Gila	96-019705		12/03/96	342426
Kosher #132	09/13/96	12/04/96	Gila	96-019706		12/03/96	342427
Kosher #133	09/13/96	12/04/96	Gila	96-019707		12/03/96	342428
Kosher #134	09/13/96	12/04/96	Gila	96-019708		12/03/96	342429
Kosher #135	09/13/96	12/04/96	Gila	96-019709		12/03/96	342430
Kosher #136	09/13/96	12/04/96	Gila	96-019710		12/03/96	342431
Kosher #137	09/13/96	12/04/96	Gila	96-019711		12/03/96	342432
Kosher #138	09/13/96	12/04/96	Pinal	1996-040059		12/03/96	342433
Kosher #139	09/13/96	12/04/96	Pinal	1996-040060		12/03/96	342434
Kosher #140	09/13/96	12/04/96	Pinal	1996-040061		12/03/96	342435
Kosher #141	09/13/96	12/04/96	Pinal	1996-040062		12/03/96	342436
Kosher #142	09/13/96	12/04/96	Pinal	1996-040063		12/03/96	342437
Kosher #143	09/13/96	12/04/96	Pinal	1996-040064		12/03/96	342438

RECEIVED
BLM AZ STATE OFFICE

<u>Claim Name</u>	<u>Date Located</u>	<u>Date Recorded</u>	<u>Cty</u>	<u>Record Dkt</u>	<u>Page</u>	<u>Date Filed BLM</u>	<u>BLM AMC Serial No.</u>
Kosher #144	09/13/96	12/04/96	Pinal	1996-040065		12/03/96	342439
Kosher #144	09/13/96	12/04/96	Gila	1996-019712		12/03/96	
Kosher #145	09/13/96	12/04/96	Pinal	1996-040066		12/03/96	342440
Kosher #145	09/13/96	12/04/96	Gila	1996-019713		12/03/96	
Kosher #146	09/13/96	12/04/96	Gila	1996-019714		12/03/96	342441
Kosher #147	09/13/96	12/04/96	Gila	1996-019715		12/03/96	342442
Kosher #148	09/13/96	12/04/96	Gila	1996-019716		12/03/96	342443
Kosher #149	09/13/96	12/04/96	Gila	1996-019717		12/03/96	342444
Kosher #150	09/13/96	12/04/96	Gila	1996-019718		12/03/96	342445
Kosher #151	09/13/96	12/04/96	Gila	1996-019719		12/03/96	342446
Kosher #152	09/13/96	12/04/96	Gila	1996-019720		12/03/96	342447
Kosher #153	09/13/96	12/04/96	Gila	1996-019721		12/03/96	342448
Kosher #154	09/13/96	12/04/96	Gila	1996-019722		12/03/96	342449
Kosher #155	09/13/96	12/04/96	Gila	1996-019723		12/03/96	342450
Kosher #156	09/13/96	12/04/96	Pinal	1996-040067		12/03/96	342451
Kosher #157	09/13/96	12/04/96	Pinal	1996-040068		12/03/96	342452
Kosher #158	09/13/96	12/04/96	Pinal	1996-040069		12/03/96	342453
Kosher #159	09/13/96	12/04/96	Pinal	1996-040070		12/03/96	342454
Kosher #160	09/13/96	12/04/96	Pinal	1996-040071		12/03/96	342455
Kosher #161	09/14/96	12/04/96	Pinal	1996-040072		12/03/96	342456
Kosher #162	09/14/96	12/04/96	Pinal	1996-040073		12/03/96	342457
Kosher #163	09/14/96	12/04/96	Pinal	1996-040074		12/03/96	342458
Kosher #163	09/14/96	12/04/96	Gila	1996-019724		12/03/96	
Kosher #164	09/14/96	12/04/96	Pinal	1996-040075		12/03/96	342459
Kosher #164	09/14/96	12/04/96	Gila	1996-019725		12/03/96	
Kosher #165	09/14/96	12/04/96	Gila	1996-019726		12/03/96	342460
Kosher #166	09/14/96	12/04/96	Gila	1996-019727		12/03/96	342461
Kosher #167	09/14/96	12/04/96	Gila	1996-019728		12/03/96	342462
Kosher #168	09/14/96	12/04/96	Gila	1996-019729		12/03/96	342463
Kosher #169	09/14/96	12/04/96	Gila	1996-019730		12/03/96	342464
Kosher #170	09/14/96	12/04/96	Gila	1996-019731		12/03/96	342465
Kosher #171	09/14/96	12/04/96	Gila	1996-019732		12/03/96	342466
Kosher #172	09/14/96	12/04/96	Gila	1996-019733		12/03/96	342467
Kosher #173	09/14/96	12/04/96	Gila	1996-019734		12/03/96	342468
Kosher #174	09/14/96	12/04/96	Pinal	1996-040076		12/03/96	342469
Kosher #175	09/14/96	12/04/96	Pinal	1996-040077		12/03/96	342470
Kosher #176	09/14/96	12/04/96	Pinal	1996-040078		12/03/96	342471
Kosher #177	09/14/96	12/04/96	Pinal	1996-040079		12/03/96	342472
Kosher #178	09/14/96	12/04/96	Pinal	1996-040080		12/03/96	342473
Kosher #179	09/14/96	12/04/96	Pinal	1996-040081		12/03/96	342474
Kosher #180	09/14/96	12/04/96	Pinal	1996-040082		12/03/96	342475

RECEIVED
BLM AZ STATE OFFICE
Cty Record Date
Cty Dkt Page Filed BLM

<u>Claim Name</u>	<u>Date Located</u>	<u>Date Recorded</u>	<u>Cty</u>	<u>Dkt</u>	<u>Page</u>	<u>Date Filed BLM</u>	<u>BLM AMC Serial No.</u>
Kosher #181	09/14/96	12/04/96	Pinal	1996-040083		12/03/96	342476
Kosher #182	09/14/96	12/04/96	Pinal	1996-040084		12/03/96	342477
Kosher #182	09/14/96	12/04/96	Gila	1996-019735		12/03/96	
Kosher #183	09/14/96	12/04/96	Pinal	1996-040085		12/03/96	342478
Kosher #183	09/14/96	12/04/96	Gila	1996-019736		12/03/96	
Kosher #184	09/14/96	12/04/96	Gila	1996-019737		12/03/96	342479
Kosher #185	09/14/96	12/04/96	Gila	1996-019738		12/03/96	342480
Kosher #186	09/14/96	12/04/96	Pinal	1996-040086		12/03/96	342481
Kosher #187	09/14/96	12/04/96	Pinal	1996-040087		12/03/96	342482
Kosher #188	09/14/96	12/04/96	Pinal	1996-040088		12/03/96	342483
Kosher #189	09/14/96	12/04/96	Pinal	1996-040089		12/03/96	342484
Kosher #190	09/14/96	12/04/96	Pinal	1996-040090		12/03/96	342485
Kosher #191	09/14/96	12/04/96	Pinal	1996-040091		12/03/96	342486
Kosher #192	09/14/96	12/04/96	Pinal	1996-040092		12/03/96	342487
Kosher #193	09/14/96	12/04/96	Pinal	1996-040093		12/03/96	342488
Kosher #193	09/14/96	12/04/96	Gila	1996-019739		12/03/96	
Kosher #194	09/14/96	12/04/96	Pinal	1996-040094		12/03/96	342489
Kosher #194	09/14/96	12/04/96	Gila	1996-019740		12/03/96	
Kosher #195	09/14/96	12/04/96	Gila	1996-019741		12/03/96	342490
Kosher #196	09/14/96	12/04/96	Gila	1996-019742		12/03/96	342491
Kosher #197	09/14/96	12/04/96	Pinal	1996-040095		12/03/96	342492
Kosher #198	09/14/96	12/04/96	Pinal	1996-040096		12/03/96	342493
Kosher #199	09/14/96	12/04/96	Pinal	1996-040097		12/03/96	342494
Kosher #200	09/14/96	12/04/96	Pinal	1996-040098		12/03/96	342495
Kosher #201	09/14/96	12/04/96	Pinal	1996-040099		12/03/96	342496
Kosher #202	09/14/96	12/04/96	Pinal	1996-040100		12/03/96	342497
Kosher #203	09/14/96	12/04/96	Pinal	1996-040101		12/03/96	342498
Kosher #204	09/14/96	12/04/96	Pinal	1996-040102		12/03/96	342499
Kosher #205	09/14/96	12/04/96	Pinal	1996-040103		12/03/96	342500
Kosher #205	09/14/97	12/04/96	Gila	1996-019743		12/03/96	
Kosher #206	09/14/97	12/04/96	Gila	1996-019744		12/03/96	342501
Kosher #207	09/14/96	12/04/96	Pinal	1996-040104		12/03/96	342502
Kosher #208	09/14/96	12/04/96	Pinal	1996-040105		12/03/96	342503
Kosher #209	09/14/96	12/04/96	Pinal	1996-040106		12/03/96	342504
Kosher #210	09/14/96	12/04/96	Pinal	1996-040107		12/03/96	342505
Kosher #211	09/14/96	12/04/96	Pinal	1996-040108		12/03/96	342506
Kosher #211	09/14/96	12/04/96	Gila	1996-019745		12/03/96	
Kosher #212	09/14/96	12/04/96	Gila	1996-019746		12/03/96	342507
Kosher #213	09/14/96	12/04/96	Gila	1996-019747		12/03/96	342508
Kosher #214	09/14/96	12/04/96	Gila	1996-019748		12/03/96	342509
Kosher #215	09/14/96	12/04/96	Gila	1996-019749		12/03/96	342510

<u>Claim Name</u>	<u>Date Located</u>	<u>Date Recorded</u>	<u>Cty</u>	<u>Cty Record Dkt</u>	<u>Page</u>	<u>Date Filed BLM</u>	<u>BLM AMC Serial No.</u>
Kosher #216	09/14/96	12/04/96	Gila	1996-019750		12/03/96	342511
Kosher #217	09/14/96	12/04/96	Gila	1996-019751		12/03/96	342512
Kosher #218	09/14/96	12/04/96	Gila	1996-019752		12/03/96	342513
Kosher #219	09/14/96	12/04/96	Gila	1996-019753		12/03/96	342514
Kosher #220	06/28/02	07/24/02	Pinal	2002-039180		07/25/02	356448
Kosher #221	06/28/02	07/24/02	Pinal	2002-039181		07/25/02	356449
Kosher #222	06/28/02	07/24/02	Pinal	2002-039182		07/25/02	356450
Kosher #223	06/28/02	07/24/02	Pinal	2002-039183		07/25/02	356451
Kosher #224	06/28/02	07/24/02	Pinal	2002-039184		07/25/02	356452
Kosher #225	09/07/05	10/11/05	Pinal	2005-137450		09/08/05	367050
Kosher #226	09/07/05	10/11/05	Pinal	2005-137451		09/08/05	367051
Kosher #227	09/07/05	10/11/05	Pinal	2005-137449		09/08/05	367052
Kosher #228	09/07/05	10/11/05	Pinal	2005-137448		09/08/05	367053
Kosher #229	09/07/05	10/11/05	Pinal	2005-137447		09/08/05	367054

RECEIVED
 BLM AZ STATE OFFICE
 2015 AUG 11 PM 3:05
 PHOENIX, ARIZONA

GROUP XII: (Unpatented mining claims situated in Section 1, Township 1 South, Range 13 East and Section 6, Township 1 South, Range 14 East, G&SR Mer., Gila County)

<u>Claim Name</u>	<u>Date Located</u>	<u>Date Recorded</u>	<u>Cty</u>	<u>Cty Record Dkt</u>	<u>Record Page</u>	<u>Date Filed BLM</u>	<u>BLM AMC Serial No.</u>
RJD #1	12/5/97	2/27/98	Gila	1998	2760	3/2/98	349780 ⁷
RJD #2	12/5/97	2/27/98	Gila	1998	2761	3/2/98	349781 ⁷
RJD #4	5/17/98	6/5/98	Gila	1998	8633	7/9/98	350335—

RECEIVED
 BLM AZ STATE OFFICE
 PHOENIX, ARIZONA
 2016 AUG 11 PM 3:05

FedEx®

Express

Page 1 of 5

RECEIVED
BLM AZ STATE OFFICE

ORIGIN ID: NPHA (801) 536-6943
JACKIE POPE
PARSONS BEHLE & LATIMER
201 SOUTH MAIN STREET
SUITE 1800
SALT LAKE CITY, UT 84111
UNITED STATES US


SHIP DATE: 10AUG16
ACT WGT: 0.80 LB
CAL GROSS NET 1790 PM 3:01
BILL SENDER
PHOENIX, ARIZONA

TO ATTENTION: PUBLIC ROOM
ARIZONA - BUREAU OF LAND MANAGEMENT
ONE NORTH CENTRAL AVENUE, SUITE 800

544J1137014EB

PHOENIX AZ 85004

(602) 417-9200 REF: 23742.001 - JPOPE
INV. PO DEPT.




THU - 11 AUG 10:30A
PRIORITY OVERNIGHT

TRK# 7769 6748 1183
0201

WP ZSYA

85004
AZ-US PHX



After printing this label: Affix on this page to print your label to your laser or inkjet printer.

Extremely Urgent

RT 278 1 D
ST 5.2 10:30 1183
08.11

Do not ship liquids, blood, or clinical specimens in this packaging.

Insert shipping document here

United States Department of the Interior
Bureau of Land Management
 DIV OF LANDS, MINRLS & ENERGY
 ONE N CENTRAL AVE
 PHOENIX, AZ 85004 -4427
 Phone: 602-417-9200

Receipt

No: 3628781

Transaction #: 3732552	
Date of Transaction: 08/12/2016	
CUSTOMER:	
PARSONS BEHLE & LATIMER 201 S MAIN ST STE 1800 SLC,UT 84111-2218 US	

LINE #	QTY	DESCRIPTION	REMARKS	UNIT PRICE	TOTAL
1	1.00	LOCATABLE MINERALS / MINING CLAIMS- NOT NEW-UNADJUD,ONE AUTH NO. ONLY / MINING CLAIM MONEY RECEIVED CASES: AMC298647/\$76570.00	MAINT FEE 2017	- n/a -	76570.00
TOTAL:					\$76,570.00

PAYMENT INFORMATION					
1	AMOUNT:	76570.00	POSTMARKED:	08/10/2016	
	TYPE:	CHECK	RECEIVED:	08/11/2016	
	CHECK NO:	00001220			
	NAME:	CARLOTA COPPER COMPANY PO BOX 1009 MIAMI AZ 85539 US			

REMARKS

This receipt was generated by the automated BLM Collections and Billing System and is a paper representation of a portion of the official electronic record contained therein.

EXHIBIT A

County: Gila

State: AZ

BLM Serial #	Claim Name	Original Recording		Amended Recording		Location
		Recording #	Page #	Recording #	Page #	
AMC 035795	QUARTZ SITE NO. 4 (A)	466	188			SEC21-T01N-R14E
AMC 035796	QUARTZ SITE NO. 5 (A)	466	187			SEC21-T01N-R14E
AMC 035797	QUARTZ SITE NO. 6 (A)	466	186			SEC21-T01N-R14E
AMC 035798	QUARTZ SITE NO. 7 (A)	466	185			SEC21-T01N-R14E
AMC 035799	QUARTZ SITE NO. 8 (A)	466	184			SEC21-T01N-R14E
AMC 035802	QUARTZ SITE NO. 11 (A)	466	181			SEC21-T01N-R14E
AMC 035803	QUARTZ SITE NO. 12 (A)	466	180			SEC21-T01N-R14E
AMC 035804	QUARTZ SITE NO. 13 (A)	466	179			SEC21-T01N-R14E
AMC 035805	QUARTZ SITE NO. 14 (A)	466	178			SEC21-T01N-R14E
AMC 035817	QUARTZ SITE #25 (A)	466	220			SEC22-T01N-R14E
AMC 035818	QUARTZ SITE #26 (A)	466	221			SEC22-T01N-R14E
AMC 035819	QUARTZ SITE #27 (A)	466	166			SEC22-T01N-R14E
AMC 035822	HARDROCK NO. 1 (A)	466	200			SEC15-T01N-R14E
AMC 035823	HARDROCK NO. 2 (A)	466	193			SEC15-T01N-R14E
AMC 035826	MOONLIGHT (A)	466	196			SEC21-T01N-R14E
AMC 035827	BLACK OAK (A)	466	199			SEC21-T01N-R14E
AMC 035828	BLACK OAK NO. 2 (A)	466	198			SEC21-T01N-R14E
AMC 035829	BLACK OAK NO. 3 (A)	466	197			SEC22-T01N-R14E
AMC 035837	PINTO COPPER FRACTION (A)	466	204			SEC28-T01N-R14E
AMC 035838	PINTO COPPER NO. 1 (A)	466	210			SEC27-T01N-R14E
AMC 035839	PINTO COPPER NO. 2 (A)	466	211			SEC27-T01N-R14E
AMC 035840	PINTO COPPER NO. 3 (A)	466	212			SEC27-T01N-R14E
AMC 035841	PINTO COPPER NO. 4 (A)	466	213			SEC27-T01N-R14E
AMC 035842	PINTO COPPER NO. 5 (A)	466	214			SEC27-T01N-R14E
AMC 035843	PINTO COPPER NO. 6 (A)	466	219			SEC28-T01N-R14E
AMC 035844	PINTO COPPER NO. 7 (A)	466	222			SEC28-T01N-R14E
AMC 035845	PINTO COPPER NO. 8 (A)	466	223			SEC28-T01N-R14E
AMC 035846	PINTO COPPER NO. 9 (A)	466	205			SEC28-T01N-R14E

Date: 6/28/2016

Page 1

RECEIVED
 BLM AZ STATE OFFICE
 PHOENIX, ARIZONA
 2016 AUG - 8 PM 2:30

EXHIBIT A

County: Gila

State: AZ

BLM Serial #	Claim Name	Original Recording		Amended Recording		Location
		Recording #	Page #	Recording #	Page #	
AMC 035847	PINTO COPPER NO. 10 (A)	466	206			SEC28-T01N-R14E
AMC 035848	PINTO COPPER NO. 11 (A)	466	207			SEC28-T01N-R14E
AMC 035849	PINTO COPPER NO. 12 (A)	466	208			SEC28-T01N-R14E
AMC 035850	PINTO COPPER NO. 13 (A)	466	209			SEC28-T01N-R14E
AMC 039092	KAY 1	262	305	471	40	SEC15-T01N-R14E
AMC 039093	KAY 2	262	306	471	41	SEC15-T01N-R14E
AMC 039094	KAY 3	262	307	471	42	SEC15-T01N-R14E
AMC 039095	KAY 4	262	308	471	43	SEC15-T01N-R14E
AMC 039096	KAY 5	262	309	471	44	SEC15-T01N-R14E
AMC 039097	KAY 6	262	310	471	45	SEC15-T01N-R14E
AMC 039098	KAY 7	262	311	471	46	SEC15-T01N-R14E
AMC 039099	KAY 8	262	312	471	47	SEC15-T01N-R14E
AMC 039100	KAY 9	262	313	471	48	SEC15-T01N-R14E
AMC 039101	KAY 10	262	314	471	49	SEC15-T01N-R14E
AMC 039102	KAY 11	262	315	471	50	SEC15-T01N-R14E
AMC 039103	KAY 12	262	316	471	51	SEC15-T01N-R14E
AMC 039104	KAY 13	262	317	471	52	SEC15-T01N-R14E
AMC 039105	KAY 14	262	318	471	53	SEC15-T01N-R14E
AMC 039106	KAY 15	262	319	471	54	SEC15-T01N-R14E
AMC 039107	KAY 16	262	320	471	55	SEC15-T01N-R14E
AMC 039108	KAY 17	262	321	471	56	SEC22-T01N-R14E
AMC 039109	KAY 18	262	322	471	57	SEC21-T01N-R14E
AMC 039110	KAY 19	262	323	471	58	SEC22-T01N-R14E
AMC 039111	KAY 20	262	324	471	59	SEC21-T01N-R14E
AMC 039112	KAY 21	262	325	471	60	SEC22-T01N-R14E
AMC 039113	KAY 22	262	326	471	61	SEC21-T01N-R14E
AMC 039114	KAY 23	262	327	471	62	SEC22-T01N-R14E
AMC 039137	KAY 50	262	352	471	85	SEC14-T01N-R14E
AMC 039138	KAY 51	262	353	471	86	SEC14-T01N-R14E
AMC 039144	KAY 57	262	359	471	97	SEC10-T01N-R14E
AMC 039145	KAY 58	262	360	471	98	SEC09-T01N-R14E
AMC 039162	KAY 81	264	328	471	110	SEC15-T01N-R14E
AMC 039163	KAY 82	264	329	471	111	SEC15-T01N-R14E
AMC 039165	KAY 85	262	373	471	113	SEC22-T01N-R14E
AMC 039166	KAY 86	262	374	471	114	SEC22-T01N-R14E
AMC 039167	KAY 87	262	375	471	115	SEC15-T01N-R14E

Date: 6/28/2016

RECEIVED
 GILM AZ STATE OFFICE
 PINTO COPPER NO. 10 (A)
 PINTO COPPER NO. 11 (A)
 PINTO COPPER NO. 12 (A)
 PINTO COPPER NO. 13 (A)
 KAY 1
 KAY 2
 KAY 3
 KAY 4
 KAY 5
 KAY 6
 KAY 7
 KAY 8
 KAY 9
 KAY 10
 KAY 11
 KAY 12
 KAY 13
 KAY 14
 KAY 15
 KAY 16
 KAY 17
 KAY 18
 KAY 19
 KAY 20
 KAY 21
 KAY 22
 KAY 23
 KAY 50
 KAY 51
 KAY 57
 KAY 58
 KAY 81
 KAY 82
 KAY 85
 KAY 86
 KAY 87

EXHIBIT A

County: Gila

State: AZ

BLM Serial #	Claim Name	Original Recording		Amended Recording		Location
		Recording #	Page #	Recording #	Page #	
AMC 039168	KAY 88	262	376	471	116	SEC22-T01N-R14E
AMC 039169	KAY 89	262	377	471	117	SEC15-T01N-R14E
AMC 039170	KAY 90	262	378	471	118	SEC15-T01N-R14E
AMC 039171	KAY 91	262	379	471	119	SEC15-T01N-R14E
AMC 039172	KAY 92	262	380	471	120	SEC15-T01N-R14E
AMC 039173	KAY 93	262	381	471	121	SEC15-T01N-R14E
AMC 039174	KAY 94	262	382	471	122	SEC15-T01N-R14E
AMC 039175	KAY 95	262	383	471	123	SEC15-T01N-R14E
AMC 039176	KAY 96	262	384	471	124	SEC15-T01N-R14E
AMC 039177	KAY 97	262	385	471	125	SEC15-T01N-R14E
AMC 039178	KAY 98	262	386	471	126	SEC15-T01N-R14E
AMC 039179	KAY 99	262	387	471	127	SEC15-T01N-R14E
AMC 039180	KAY 100	262	388	471	128	SEC15-T01N-R14E
AMC 039181	KAY 101	262	389	471	129	SEC15-T01N-R14E
AMC 039182	KAY 102	262	390	471	130	SEC15-T01N-R14E
AMC 039183	KAY 103	262	391	471	131	SEC15-T01N-R14E
AMC 039184	KAY 104	262	392	471	132	SEC15-T01N-R14E
AMC 039185	KAY 108	262	396	471	133	SEC09-T01N-R14E
AMC 039186	KAY 109	270	267	471	134	SEC22-T01N-R14E
AMC 039187	KAY 110	270	268	471	135	SEC21-T01N-R14E
AMC 039188	KAY 111	270	269	471	136	SEC22-T01N-R14E
AMC 039189	KAY 112	270	270	471	137	SEC21-T01N-R14E
AMC 039190	KAY 113	270	271	471	138	SEC22-T01N-R14E
AMC 039191	KAY 114	270	272	471	139	SEC22-T01N-R14E
AMC 048124	DESERTER	20	16	24	239	SEC22-T01N-R14E
AMC 048125	CHIEF #3	25	79	24	240	SEC22-T01N-R14E
AMC 048126	CHIEF #4	25	80	24	241	SEC22-T01N-R14E
AMC 048127	CHIEF #5	25	81	24	242	SEC22-T01N-R14E
AMC 048128	CHIEF #6	25	82	24	243	SEC22-T01N-R14E
AMC 048129	RESCUE MILL	270	576			SEC16-T01N-R14E
AMC 049306	IL 75	216	443			SEC35-T01N-R14E
AMC 049308	IL 77	216	445			SEC35-T01N-R14E
AMC 049312	IL 81	216	449			SEC35-T01N-R14E
AMC 049313	IL 82	216	450			SEC35-T01N-R14E
AMC 049314	IL 88	216	516			SEC03-T01S-R14E
AMC 049316	IL 90	216	518			SEC03-T01S-R14E
AMC 049318	IL 92	216	520			SEC03-T01S-R14E
AMC 049319	IL 93	216	521			SEC03-T01S-R14E

Date: 6/28/2016

Page 3

RECEIVED
 BLM AZ STATE OFFICE
 PHOENIX, ARIZONA
 JUN 29 2016

EXHIBIT A

County: Gila

State: AZ

BLM Serial #	Claim Name	Original Recording		Amended Recording		Location
		Recording #	Page #	Recording #	Page #	
AMC 049320	IL 94	216	522			SEC03-T01S-R14E
AMC 049329	IL 103	216	531			SEC03-T01S-R14E
AMC 049332	IL 108	216	536			SEC03-T01S-R14E
AMC 049333	IL 109	216	537			SEC03-T01S-R14E
AMC 049334	IL 110	216	538			SEC03-T01S-R14E
AMC 049335	IL 111	216	539			SEC03-T01S-R14E
AMC 049336	IL 112	216	540			SEC03-T01S-R14E
AMC 049337	IL 113	216	541			SEC03-T01S-R14E
AMC 049338	IL 114	216	542			SEC03-T01S-R14E
AMC 049339	IL 115	216	543			SEC03-T01S-R14E
AMC 049340	IL 116	216	544			SEC03-T01S-R14E
AMC 049341	IL 117	216	545			SEC03-T01S-R14E
AMC 049342	IL 118	216	546			SEC03-T01S-R14E
AMC 049343	IL 119	216	547			SEC03-T01S-R14E
AMC 049344	IL 120	216	550			SEC33-T01N-R14E
AMC 049345	IL 121	216	551	305	422	SEC33-T01N-R14E
AMC 049346	IL 122	216	552			SEC33-T01N-R14E
AMC 049347	IL 123	216	553	305	421	SEC33-T01N-R14E
AMC 049348	IL 124	216	554			SEC33-T01N-R14E
AMC 049349	IL 125	216	555			SEC33-T01N-R14E
AMC 049350	IL 126	216	556			SEC33-T01N-R14E
AMC 049351	IL 127	216	557			SEC33-T01N-R14E
AMC 049352	IL 128	216	558			SEC33-T01N-R14E
AMC 049353	IL 129	216	559			SEC33-T01N-R14E
AMC 049354	IL 130	216	560			SEC33-T01N-R14E
AMC 049355	IL 131	216	561			SEC33-T01N-R14E
AMC 049356	IL 132	216	562			SEC33-T01N-R14E
AMC 049357	IL 133	216	563			SEC33-T01N-R14E
AMC 049358	IL 134	216	564			SEC33-T01N-R14E
AMC 049359	IL 135	216	565			SEC33-T01N-R14E
AMC 049360	IL 136	216	566			SEC33-T01N-R14E
AMC 049361	IL 137	216	567			SEC33-T01N-R14E
AMC 049362	IL 138	216	568			SEC33-T01N-R14E
AMC 049363	IL 139	216	569			SEC33-T01N-R14E
AMC 049364	IL 143	216	573	305	420	SEC33-T01N-R14E
AMC 049365	IL 144	216	574	305	419	SEC33-T01N-R14E
AMC 049366	IL 145	216	575	305	418	SEC33-T01N-R14E
AMC 049367	IL 146	216	576			SEC33-T01N-R14E

Date: 6/28/2016

Page 4

RECEIVED
BLM AZ STATE OFFICE
PHOENIX, ARIZONA
JUN 29 2016

EXHIBIT A

County: Gila

State: AZ

BLM Serial #	Claim Name	Original Recording		Amended Recording		Location
		Recording #	Page #	Recording #	Page #	
AMC 049368	IL 147	216	577			SEC33-T01N-R14E
AMC 049373	IL 152	216	581			SEC33-T01N-R14E
AMC 049375	IL 154	216	583			SEC33-T01N-R14E
AMC 049376	IL 155	216	584			SEC33-T01N-R14E
AMC 049377	IL 156	216	585			SEC33-T01N-R14E
AMC 049378	IL 157	216	586			SEC33-T01N-R14E
AMC 049379	IL 158	216	587			SEC33-T01N-R14E
AMC 049380	IL 159	216	588			SEC33-T01N-R14E
AMC 049381	IL 160	216	589			SEC33-T01N-R14E
AMC 049382	IL 161	216	590			SEC33-T01N-R14E
AMC 049383	IL 162	216	591			SEC33-T01N-R14E
AMC 049385	IL 168	216	597	305	417	SEC33-T01N-R14E
AMC 049409	IL 200	216	548			SEC03-T01S-R14E
AMC 049410	IL 201	216	549			SEC04-T01S-R14E
AMC 049411	IL 202	230	605			SEC04-T01S-R14E
AMC 049412	IL 203	230	606			SEC04-T01S-R14E
AMC 049413	IL 204	230	607			SEC04-T01S-R14E
AMC 049414	IL 205	230	608			SEC03-T01S-R14E
AMC 049415	IL 206	230	609			SEC04-T01S-R14E
AMC 049416	IL 207	230	610			SEC04-T01S-R14E
AMC 049417	IL 208	230	611			SEC04-T01S-R14E
AMC 049418	IL 209	230	612			SEC04-T01S-R14E
AMC 049419	IL 210	230	613			SEC33-T01N-R14E
AMC 049420	IL 211	230	614			SEC33-T01N-R14E
AMC 049421	IL 212	230	615			SEC33-T01N-R14E
AMC 049422	IL 213	230	616			SEC33-T01N-R14E
AMC 049423	IL 214	230	617			SEC33-T01N-R14E
AMC 049424	IL 215	230	618			SEC33-T01N-R14E
AMC 049425	IL 216	230	619			SEC33-T01N-R14E
AMC 049426	IL 217	230	620			SEC33-T01N-R14E
AMC 049427	IL 218	230	621			SEC04-T01S-R14E
AMC 049428	IL 219	230	622			SEC04-T01S-R14E
AMC 049429	IL 304	299	216			SEC03-T01S-R14E
AMC 049430	IL 305	299	217			SEC03-T01S-R14E
AMC 049431	IL 306	299	218			SEC03-T01S-R14E
AMC 049432	IL 307	299	219			SEC03-T01S-R14E
AMC 049433	IL 308	299	220			SEC03-T01S-R14E
AMC 049434	IL 309	299	221			SEC04-T01S-R14E

RECEIVED
 PHOENIX, ARIZONA
 JUN 27 2016
 8 07 AM

EXHIBIT A

County: Gila

State: AZ

BLM Serial #	Claim Name	Original Recording		Amended Recording		Location
		Recording #	Page #	Recording #	Page #	
AMC 049436	IL 311	305	415			SEC33-T01N-R14E
AMC 049437	IL 312	305	416			SEC33-T01N-R14E
AMC 049438	IL 313	308	973			SEC03-T01S-R14E
AMC 049453	RIDGE 15	344	656			SEC36-T01N-R14E
AMC 049476	RALSTON 15	337	61			SEC13-T01N-R14E
AMC 049477	RALSTON 16	337	63			SEC13-T01N-R14E
AMC 049478	RALSTON 17	337	65			SEC13-T01N-R14E
AMC 049486	RALSTON 25	337	81			SEC13-T01N-R14E
AMC 049487	RALSTON 26	337	83			SEC13-T01N-R14E
AMC 049488	RALSTON 27	337	85			SEC13-T01N-R14E
AMC 049489	RALSTON 28	337	87			SEC13-T01N-R14E
AMC 049490	RALSTON 29	337	89			SEC13-T01N-R14E
AMC 049491	RALSTON 30	337	91			SEC13-T01N-R14E
AMC 049492	RALSTON 31	337	845			SEC13-T01N-R14E
AMC 049498	RALSTON 37	337	857			SEC13-T01N-R14E
AMC 049499	RALSTON 38	337	859			SEC13-T01N-R14E
AMC 049500	RALSTON 39	337	861			SEC13-T01N-R14E
AMC 049501	RALSTON 40	337	863			SEC13-T01N-R14E
AMC 049502	RALSTON 41	337	865			SEC13-T01N-R14E
AMC 049503	RALSTON 42	337	867			SEC13-T01N-R14E
AMC 049504	RALSTON 43	337	869			SEC13-T01N-R14E
AMC 049511	RALSTON 50	337	883			SEC13-T01N-R14E
AMC 049512	RALSTON 51	337	885			SEC13-T01N-R14E
AMC 049513	RALSTON 52	337	887			SEC13-T01N-R14E
AMC 049524	RALSTON 63	337	909			SEC13-T01N-R14E
AMC 049525	RALSTON 64	337	911			SEC14-T01N-R14E
AMC 049526	RALSTON 65	337	913			SEC14-T01N-R14E
AMC 049527	RALSTON 66	337	915			SEC14-T01N-R14E
AMC 049535	RALSTON 74	337	931			SEC14-T01N-R14E
AMC 049536	RALSTON 75	337	933			SEC14-T01N-R14E
AMC 049537	RALSTON 76	337	935			SEC14-T01N-R14E
AMC 049538	RALSTON 77	337	937			SEC14-T01N-R14E
AMC 049539	RALSTON 78	337	939			SEC14-T01N-R14E
AMC 049542	RALSTON 81	337	945			SEC14-T01N-R14E
AMC 049543	RALSTON 82	337	947			SEC14-T01N-R14E
AMC 049544	RALSTON 83	337	949			SEC14-T01N-R14E
AMC 049577	WEBSTER 1	320	548			SEC13-T01N-R14E
AMC 049578	WEBSTER 2	320	550			SEC13-T01N-R14E

Date: 6/28/2016

Page 6

RECEIVED
 BLM AZ STATE OFFICE
 2016 JUN 29 10:55 AM
 PHOENIX

EXHIBIT A

County: Gila

State: AZ

BLM Serial #	Claim Name	Original Recording		Amended Recording		Location
		Recording #	Page #	Recording #	Page #	
AMC 049579	WEBSTER 3	320	552			SEC13-T01N-R14E
AMC 049580	WEBSTER 4	320	554			SEC13-T01N-R14E
AMC 049581	WEBSTER 5	320	556			SEC13-T01N-R14E
AMC 049582	WEBSTER 6	320	558			SEC13-T01N-R14E
AMC 049583	WEBSTER 7	320	560			SEC13-T01N-R14E
AMC 049584	WEBSTER 8	320	562			SEC13-T01N-R14E
AMC 049585	WEBSTER 9	320	564			SEC13-T01N-R14E
AMC 049586	WEBSTER 10	320	566			SEC13-T01N-R14E
AMC 049587	WEBSTER 11	320	568			SEC13-T01N-R14E
AMC 049588	WEBSTER 12	320	570			SEC13-T01N-R14E
AMC 049589	WEBSTER 13	320	572			SEC13-T01N-R14E
AMC 049590	WEBSTER 14	320	574			SEC13-T01N-R14E
AMC 049591	WEBSTER 15	320	576			SEC13-T01N-R14E
AMC 049592	WEBSTER 16	320	578			SEC13-T01N-R14E
AMC 049593	WEBSTER 17	320	580			SEC13-T01N-R14E
AMC 049594	WEBSTER 18	320	582			SEC13-T01N-R14E
AMC 049595	WEBSTER 19	320	584			SEC13-T01N-R14E
AMC 049596	WEBSTER 20	320	586			SEC13-T01N-R14E
AMC 049597	WEBSTER 21	320	588			SEC13-T01N-R14E
AMC 049598	WEBSTER 22	320	590			SEC13-T01N-R14E
AMC 049599	WEBSTER 23	320	592			SEC13-T01N-R14E
AMC 049600	WEBSTER 24	320	594			SEC13-T01N-R14E
AMC 049601	WEBSTER 25	320	596			SEC13-T01N-R14E
AMC 049602	WEBSTER 26	320	598			SEC13-T01N-R14E
AMC 049603	WEBSTER 27	320	600			SEC13-T01N-R14E
AMC 049604	WEBSTER 28	320	602			SEC13-T01N-R14E
AMC 049605	WEBSTER 29	320	604			SEC13-T01N-R14E
AMC 049606	WEBSTER 30	320	606			SEC13-T01N-R14E
AMC 049607	WEBSTER 31	320	608			SEC13-T01N-R14E
AMC 049608	WEBSTER 32	320	610			SEC13-T01N-R14E
AMC 049609	WEBSTER 33	320	612			SEC13-T01N-R14E
AMC 049610	WEBSTER 34	320	614			SEC13-T01N-R14E
AMC 049611	WEBSTER 35	320	616			SEC13-T01N-R14E
AMC 049612	WEBSTER 36	320	618			SEC13-T01N-R14E
AMC 049613	WEBSTER 37	320	620			SEC13-T01N-R14E
AMC 049614	WEBSTER 38	320	622			SEC13-T01N-R14E
AMC 049615	WEBSTER 39	320	624			SEC13-T01N-R14E
AMC 049616	WEBSTER 40	320	626			SEC13-T01N-R14E

RECEIVED
 PHOENIX, ARIZONA
 2016 JUN 28 11:08 AM

EXHIBIT A

County: Gila

State: AZ

BLM Serial #	Claim Name	Original Recording		Amended Recording		Location
		Recording #	Page #	Recording #	Page #	
AMC 049617	WEBSTER 41	320	628			SEC13-T01N-R14E
AMC 049618	WEBSTER 42	320	630			SEC13-T01N-R14E
AMC 049619	WEBSTER 43	320	632			SEC13-T01N-R14E
AMC 049620	WEBSTER 44	320	634			SEC13-T01N-R14E
AMC 049621	WEBSTER 45	320	636			SEC13-T01N-R14E
AMC 049622	WEBSTER 46	320	638			SEC13-T01N-R14E
AMC 049623	WEBSTER 47	323	813			SEC13-T01N-R14E
AMC 049624	WEBSTER 48	323	814			SEC13-T01N-R14E
AMC 051319	JOAN MILL SITE 25	288	737	291	81	SEC36-T01N-R14E
AMC 051320	JOAN MILL SITE 34	288	746	637	799	SEC35-T01N-R14E
AMC 051321	JOAN MILL SITE 42	288	754	637	802	SEC35-T01N-R14E
AMC 051322	JOAN MILL SITE 43	288	755	637	805	SEC35-T01N-R14E
AMC 051323	JOAN MILL SITE 48	288	760	637	808	SEC35-T01N-R14E
AMC 051324	JOAN MILL SITE 49	288	761	637	811	SEC35-T01N-R14E
AMC 051325	JOAN MILL SITE 53	288	765	637	814	SEC35-T01N-R14E
AMC 051326	JOAN MILL SITE 54	288	766	637	817	SEC35-T01N-R14E
AMC 052072	G E 1	214	466	558	577	SEC17-T01N-R15E
AMC 052073	G E 2	214	467	558	580	SEC17-T01N-R15E
AMC 052074	G E 3	214	468	558	583	SEC17-T01N-R15E
AMC 052075	G E 4	214	469	558	586	SEC17-T01N-R15E
AMC 052076	G E 5	214	470	558	589	SEC17-T01N-R15E
AMC 052077	G E 6	214	471	558	592	SEC17-T01N-R15E
AMC 052078	G E 7	214	472	558	595	SEC17-T01N-R15E
AMC 052079	G E 8	214	473	558	598	SEC17-T01N-R15E
AMC 052080	G E 9	214	474	558	601	SEC17-T01N-R15E
AMC 052081	G E 10	214	475	558	604	SEC17-T01N-R15E
AMC 052082	G E 11	214	476			SEC18-T01N-R15E
AMC 052083	G E 12	214	477			SEC18-T01N-R15E
AMC 052084	G E 13	214	478			SEC18-T01N-R15E
AMC 052088	DIVIDE #2	36	522	261	437	SEC14-T01N-R14E
AMC 052090	DIVIDE #4	36	524	261	441	SEC13-T01N-R14E
AMC 052091	DIVIDE #5	36	525	261	443	SEC13-T01N-R14E
AMC 052092	DIVIDE #6	36	526	261	445	SEC13-T01N-R14E
AMC 052093	DIVIDE #7	36	527	261	447	SEC13-T01N-R14E
AMC 052094	DIVIDE #8	36	528	261	449	SEC14-T01N-R14E
AMC 052095	DIVIDE #9	36	529	261	451	SEC14-T01N-R14E
AMC 052096	DIVIDE #10	36	530	261	453	SEC13-T01N-R14E
AMC 052097	DIVIDE #11	36	564	261	455	SEC13-T01N-R14E

RECEIVED
 PHOENIX, ARIZONA
 JUNE 28 2016

EXHIBIT A

County: Gila

State: AZ

BLM Serial #	Claim Name	Original Recording		Amended Recording		Location
		Recording #	Page #	Recording #	Page #	
AMC 052103	LUCHILLA	22	76	75	164	SEC13-T01N-R14E
AMC 052104	LUCHILLA No. 2	18	56	75	163	SEC13-T01N-R14E
AMC 052105	LUCHILLA No. 3	48	236	76	307	SEC13-T01N-R14E
AMC 052106	LUCHILLA FRACTION	38	624	42	167	SEC13-T01N-R14E
AMC 052107	RAVEN	22	77	82	150	SEC13-T01N-R14E
AMC 052108	MANZANITA NO. 2	17	85	75	162	SEC13-T01N-R14E
AMC 052109	MANZANITA NO. 3	18	17	82	148	SEC13-T01N-R14E
AMC 052110	I. C.	36	548	75	161	SEC13-T01N-R14E
AMC 052111	I. C. #2	47	438			SEC13-T01N-R14E
AMC 052112	GOLD COIN NO. 2	46	470	82	152	SEC13-T01N-R14E
AMC 052113	GOLD COIN NO. 4	48	187	82	151	SEC13-T01N-R14E
AMC 052114	BLACK EAGLE NO. 1	48	169	82	149	SEC13-T01N-R14E
AMC 052115	GOLD BAR NO. 1	48	446			SEC13-T01N-R14E
AMC 052116	GOLD BAR #2	48	447			SEC13-T01N-R14E
AMC 052121	RALSTON 3	261	459			SEC13-T01N-R14E
AMC 052122	RALSTON 4	261	460			SEC13-T01N-R14E
AMC 052123	RALSTON 5	261	461			SEC13-T01N-R14E
AMC 052124	RALSTON 6	261	462			SEC13-T01N-R14E
AMC 052126	RALSTON 8	261	464			SEC14-T01N-R14E
AMC 052132	1511551	303	639			SEC15-T01N-R15.5E
AMC 052133	1511552	303	640			SEC15-T01N-R15.5E
AMC 052134	2211551	303	641			SEC15-T01N-R15.5E
AMC 052138	2211555	303	645			SEC22-T01N-R15.5E
AMC 052141	2211558	303	648			SEC22-T01N-R15.5E
AMC 052172	2711553	303	676			SEC22-T01N-R15.5E
AMC 052173	HOOPES #3	2	232	295	546	SEC05-T01N-R15E
AMC 052174	HOOPES #4	2	233	295	548	SEC05-T01N-R15E
AMC 052175	HOOPES #5	2	234	295	550	SEC31-T02N-R15E
AMC 052176	HOOPES #6	2	235	295	552	SEC31-T02N-R15E
AMC 052177	PINK LIMESTONE #1	170	534	295	537	SEC31-T02N-R15E
AMC 052178	PINK LIMESTONE #2	170	535	295	539	SEC31-T02N-R15E
AMC 052179	PINK LIMESTONE 3	295	541			SEC31-T02N-R15E
AMC 052180	PINK LIMESTONE 4	295	542			SEC31-T02N-R15E
AMC 052181	PINK LIMESTONE 5	295	543			SEC31-T02N-R15E
AMC 052182	PINK LIMESTONE 6	295	544			SEC31-T02N-R15E
AMC 052183	PINK LIMESTONE 7	295	545			SEC31-T02N-R15E
AMC 052184	CONCHO No. 3	35	172	211	71	SEC33-T01N-R14E
AMC 052185	CONCHO No. 4	35	173	211	73	SEC33-T01N-R14E

RECEIVED
BIA STATE OFFICE
PHOENIX, ARIZONA
AUG 18 2016

EXHIBIT A

County: Gila

State: AZ

BLM Serial #	Claim Name	Original Recording		Amended Recording		Location
		Recording #	Page #	Recording #	Page #	
AMC 052188	BLUE BIRD	46	580			SEC02-T01S-R14E
AMC 052190	BUSY BEE	48	287	301	927	SEC34-T01N-R14E
AMC 052192	ROSCOE #3	69	76			SEC33-T01N-R14E
AMC 052194	ROSCOE #9	69	425			SEC33-T01N-R14E
AMC 052195	CLAY NO. 3	176	103	301	929	SEC34-T01N-R14E
AMC 052197	CLAY NO. 5	176	105	299	163	SEC03-T01S-R14E
AMC 052198	CLAY NO. 6	201	571			SEC03-T01S-R14E
AMC 052203	CLAY 11	205	359			SEC33-T01N-R14E
AMC 052204	CLAY 12	205	360			SEC03-T01S-R14E
AMC 052205	CLAY 13	205	613			SEC03-T01S-R14E
AMC 052206	CLAY 14	205	614			SEC03-T01S-R14E
AMC 052207	CLAY 15	205	615			SEC03-T01S-R14E
AMC 052208	CLAY 16	205	616	299	165	SEC03-T01S-R14E
AMC 052209	CLAY 17	205	617			SEC03-T01S-R14E
AMC 052210	CLAY 18	205	618			SEC02-T01S-R14E
AMC 052215	ROBBY	192	289			SEC35-T01N-R14E
AMC 052217	JANET	192	291			SEC35-T01N-R14E
AMC 052220	ROSCOE 10	207	85			SEC33-T01N-R14E
AMC 052221	ROSCOE 11	205	355			SEC33-T01N-R14E
AMC 052222	ROSCOE 12	205	356			SEC33-T01N-R14E
AMC 052223	ROSCOE 13	205	357			SEC33-T01N-R14E
AMC 052224	ROSCOE 14	206	455	208		SEC33-T01N-R14E
AMC 052226	BOSCOE 1	207	76			SEC33-T01N-R14E
AMC 052227	BOSCOE 2	207	77			SEC33-T01N-R14E
AMC 052228	BOSCOE 3	205	351	207		SEC33-T01N-R14E
AMC 052229	BOSCOE 4	207	79			SEC33-T01N-R14E
AMC 052230	BOSCOE 5	205	353			SEC33-T01N-R14E
AMC 052231	BOSCOE 6	207	80			SEC33-T01N-R14E
AMC 052232	BOSCOE 7	207	81			SEC33-T01N-R14E
AMC 052233	BOSCOE 8	207	82			SEC33-T01N-R14E
AMC 052234	BOSCOE 9	207	83			SEC33-T01N-R14E
AMC 052235	BOSCOE 10	207	84	208	200	SEC33-T01N-R14E
AMC 052236	BOSCOE 24	207	106			SEC33-T01N-R14E
AMC 052237	BOSCOE 25	208	202			SEC33-T01N-R14E
AMC 052238	ROBBY ANNEX	207	86			SEC35-T01N-R14E
AMC 052239	SUNSHINE ANNEX	207	87			SEC02-T01S-R14E
AMC 052240	MILLY ANNEX	207	88			SEC35-T01N-R14E
AMC 052241	LADY BIRD VISTA 1	224	450	757	305	SEC02-T01S-R14E

RECEIVED
 BLM
 PHOENIX, ARIZONA
 JUN 28 2016

EXHIBIT A

County: Gila

State: AZ

<u>BLM Serial #</u>	<u>Claim Name</u>	<u>Original Recording</u>		<u>Amended Recording</u>		<u>Location</u>
		<u>Recording #</u>	<u>Page #</u>	<u>Recording #</u>	<u>Page #</u>	
AMC 052242	STANDARD NO. 15	227	483			SEC33-T01N-R14E
AMC 052246	BILL SHAFT NO. 3	37	562	76	60	SEC34-T01N-R14E
AMC 052247	BILL SHAFT NO. 4	37	563	76	61	SEC34-T01N-R14E
AMC 052248	BILL SHAT NO. 5	37	564	76	62	SEC34-T01N-R14E
AMC 052259	Mgo #One	170	532			SEC31-T02N-R15E
AMC 052260	Mgo # 2	170	533			SEC31-T02N-R15E
AMC 052261	MgO 3	295	554			SEC31-T02N-R15E
AMC 052262	MgO 4	295	555			SEC31-T02N-R15E
AMC 052263	Mgc 5	314	487			SEC31-T02N-R15E
AMC 052264	HOOPE'S PLACER NO. 2	190	347			SEC31-T02N-R15E
AMC 097788	F.C. NO. 5	494	457			SEC14-T01N-R14E
AMC 097789	F.C. NO. 6	494	459			SEC14-T01N-R14E
AMC 097790	F.C. NO. 7	494	461			SEC14-T01N-R14E
AMC 097791	F.C. NO. 8	494	463			SEC14-T01N-R14E
AMC 097792	F.C. NO. 9	494	465			SEC14-T01N-R14E
AMC 097793	F.C. NO. 10	494	467			SEC14-T01N-R14E
AMC 131768	KAY 142	536	11			SEC09-T01N-R14E
AMC 131769	KAY 143	536	13			SEC10-T01N-R14E
AMC 265777	CHIEF FRACTION	694	559			SEC22-T01N-R14E
AMC 293003	AUGUST MINE FRACTION	757	303			SEC02-T01S-R14E
AMC 299053	CCWC-1	779	948			SEC10-T01N-R14E
AMC 299054	CCWC-2	779	950			SEC10-T01N-R14E
AMC 299055	CCWC-3	779	952			SEC10-T01N-R14E
AMC 299056	CCWC-4	779	955			SEC10-T01N-R14E
AMC 299057	CCWC-5	779	958			SEC10-T01N-R14E
AMC 299058	CCWC-6	779	961			SEC10-T01N-R14E
AMC 299059	CCWC-7	779	964			SEC10-T01N-R14E
AMC 299060	CCWC-8	779	967			SEC10-T01N-R14E
AMC 299061	CCWC-9	779	970			SEC10-T01N-R14E
AMC 299062	CCWC-10	779	973			SEC15-T01N-R14E
AMC 299063	CCWC-11	779	976			SEC15-T01N-R14E
AMC 299064	CCWC-12	779	979			SEC10-T01N-R14E
AMC 299065	CCWC-13	779	982			SEC14-T01N-R14E
AMC 299066	CCWC-14	779	985			SEC14-T01N-R14E
AMC 299067	CCWC-15	779	988			SEC14-T01N-R14E
AMC 299068	CCWC-16	779	991			SEC14-T01N-R14E
AMC 299069	CCWC-17	779	993			SEC14-T01N-R14E

PHOENIX, ARIZONA
 PLM RESTATEMENT OFFICE
 RECEIVED
 JUN 28 2016

EXHIBIT A

County: Gila

State: AZ

BLM Serial #	Claim Name	Original Recording		Amended Recording		Location
		Recording #	Page #	Recording #	Page #	
AMC 299070	CCWC-18	779	996			SEC14-T01N-R14E
AMC 299071	CCWC-19	779	999			SEC14-T01N-R14E
AMC 299072	CCWC-20	780	01			SEC14-T01N-R14E
AMC 303011	CMC-OX 001	793	262			SEC03-T01S-R14E
AMC 308180	CMHR-2611557	809	724			SEC26-T01N-R15.5E
AMC 308181	CMHR-2611558	809	726			SEC26-T01N-R15.5E
AMC 309608	MGO # 6	818	671			SEC31-T02N-R15E
AMC 312258	CMC-OX 010	823	821	95-660969		SEC03-T01S-R14E
AMC 312259	CMC-OX 011	823	824	95-660970		SEC03-T01S-R14E
AMC 312260	CMC-OX 012	823	827	95-660971		SEC03-T01S-R14E
AMC 312261	CMC-OX 013	823	830	95-660972		SEC03-T01S-R14E
AMC 312262	CMC-OX 014	823	833	95-660973		SEC03-T01S-R14E
AMC 327729	FUTURE 81 MILL SITE	93-637322				SEC21-T01N-R14E
AMC 327730	FUTURE 82 MILL SITE	93-637323				SEC21-T01N-R14E
AMC 327731	FUTURE 83 MILL SITE	93-637324				SEC21-T01N-R14E
AMC 327732	FUTURE 84 MILL SITE	93-637325				SEC21-T01N-R14E
AMC 327733	FUTURE 85 MILL SITE	93-637326				SEC21-T01N-R14E
AMC 327734	FUTURE 86 MILL SITE	93-637327				SEC21-T01N-R14E
AMC 327735	FUTURE 87 MILL SITE	93-637328				SEC21-T01N-R14E
AMC 327736	FUTURE 88 MILL SITE	93-637329				SEC21-T01N-R14E
AMC 327737	FUTURE 89 MILL SITE	93-637330				SEC21-T01N-R14E
AMC 327738	FUTURE 90 MILL SITE	93-637331				SEC21-T01N-R14E
AMC 327739	FUTURE 91 MILL SITE	93-637332				SEC21-T01N-R14E
AMC 327740	FUTURE 92 MILL SITE	93-637333				SEC21-T01N-R14E
AMC 327741	FUTURE 93 MILL SITE	93-637334				SEC21-T01N-R14E
AMC 327742	FUTURE 94 MILL SITE	93-637335				SEC28-T01N-R14E
AMC 327743	FUTURE 95 MILL SITE	93-637336				SEC28-T01N-R14E
AMC 327744	FUTURE 96 MILL SITE	93-637337				SEC28-T01N-R14E
AMC 327745	FUTURE 97 MILL SITE	93-637338				SEC28-T01N-R14E
AMC 327746	FUTURE 98 MILL SITE	93-637339				SEC28-T01N-R14E
AMC 327747	FUTURE 99 MILL SITE	93-637340				SEC21-T01N-R14E
AMC 327748	FUTURE 100 MILL SITE	93-637341				SEC21-T01N-R14E
AMC 327749	FUTURE 101 MILL SITE	93-637342				SEC21-T01N-R14E
AMC 327750	FUTURE 102 MILL SITE	93-637343				SEC21-T01N-R14E
AMC 327751	FUTURE 103 MILL SITE	93-637344				SEC21-T01N-R14E
AMC 327752	FUTURE 104 MILL SITE	93-637345				SEC21-T01N-R14E

Date: 6/28/2016

Page 12

RECEIVED
 GILIAZ STATE OFFICE
 PHOENIX, ARIZONA
 JUN 29 2016

EXHIBIT A

County: Gila

State: AZ

BLM Serial #	Claim Name	Original Recording		Amended Recording		Location
		Recording #	Page #	Recording #	Page #	
AMC 327753	FUTURE 105 MILL SITE	93-637346				SEC21-T01N-R14E
AMC 327755	FUTURE 107 MILL SITE	93-637348				SEC21-T01N-R14E
AMC 327756	FUTURE 108 MILL SITE	93-637349				SEC21-T01N-R14E
AMC 327757	FUTURE 109 MILL SITE	93-637350				SEC21-T01N-R14E
AMC 327758	FUTURE 110 MILL SITE	93-637351				SEC21-T01N-R14E
AMC 327759	FUTURE 111 MILL SITE	93-637352				SEC28-T01N-R14E
AMC 327760	FUTURE 112 MILL SITE	93-637353				SEC28-T01N-R14E
AMC 327761	FUTURE 113 MILL SITE	93-637354				SEC28-T01N-R14E
AMC 327762	FUTURE 114 MILL SITE	93-637355				SEC28-T01N-R14E
AMC 327763	FUTURE 115 MILL SITE	93-637356				SEC22-T01N-R14E
AMC 327764	FUTURE 116 MILL SITE	93-637357				SEC22-T01N-R14E
AMC 327765	FUTURE 117 MILL SITE	93-637358				SEC22-T01N-R14E
AMC 327766	FUTURE 118 MILL SITE	93-637359				SEC22-T01N-R14E
AMC 327767	FUTURE 119 MILL SITE	93-637360				SEC22-T01N-R14E
AMC 327768	FUTURE 120 MILL SITE	93-637361				SEC22-T01N-R14E
AMC 327769	FUTURE 121 MILL SITE	93-637362				SEC22-T01N-R14E
AMC 327770	FUTURE 122 MILL SITE	93-637363				SEC22-T01N-R14E
AMC 327771	FUTURE 123 MILL SITE	93-637364				SEC22-T01N-R14E
AMC 327772	FUTURE 124 MILL SITE	93-637365				SEC22-T01N-R14E
AMC 327773	FUTURE 125 MILL SITE	93-637366				SEC22-T01N-R14E
AMC 327774	FUTURE 126 MILL SITE	93-637367				SEC22-T01N-R14E
AMC 327775	FUTURE 127 MILL SITE	93-637368				SEC22-T01N-R14E
AMC 327776	FUTURE 128 MILL SITE	93-637369				SEC27-T01N-R14E
AMC 327777	FUTURE 129 MILL SITE	93-637370				SEC27-T01N-R14E
AMC 327778	FUTURE 130 MILL SITE	93-637371				SEC27-T01N-R14E

Date: 6/28/2016

Page 13

RECEIVED
 BLM AZ STATE OFFICE
 PHOENIX, ARIZONA
 JUN 28 8 28 AM '16

EXHIBIT A

County: Gila

State: AZ

BLM Serial #	Claim Name	Original Recording		Amended Recording		Location
		Recording #	Page #	Recording #	Page #	
AMC 327779	FUTURE 131 MILL SITE	93-637372				SEC27-T01N-R14E
AMC 327780	FUTURE 132 MILL SITE	93-637373				SEC22-T01N-R14E
AMC 327781	FUTURE 133 MILL SITE	93-637374				SEC22-T01N-R14E
AMC 327782	FUTURE 134 MILL SITE	93-637375				SEC22-T01N-R14E
AMC 327783	FUTURE 135 MILL SITE	93-637376				SEC22-T01N-R14E
AMC 327784	FUTURE 136 MILL SITE	93-637377				SEC22-T01N-R14E
AMC 327785	FUTURE 137 MILL SITE	93-637378				SEC22-T01N-R14E
AMC 327786	FUTURE 138 MILL SITE	93-637379				SEC22-T01N-R14E
AMC 327787	FUTURE 139 MILL SITE	93-637380				SEC22-T01N-R14E
AMC 327788	FUTURE 140 MILL SITE	93-637381				SEC22-T01N-R14E
AMC 327789	FUTURE 141 MILL SITE	93-637382				SEC22-T01N-R14E
AMC 327790	FUTURE 142 MILL SITE	93-637383				SEC22-T01N-R14E
AMC 327791	FUTURE 143 MILL SITE	93-637384				SEC22-T01N-R14E
AMC 327792	FUTURE 144 MILL SITE	93-637385				SEC22-T01N-R14E
AMC 327793	FUTURE 145 MILL SITE	93-637386				SEC27-T01N-R14E
AMC 327794	FUTURE 146 MILL SITE	93-637387				SEC27-T01N-R14E
AMC 327795	FUTURE 147 MILL SITE	93-637388				SEC27-T01N-R14E
AMC 327796	FUTURE 148 MILL SITE	93-637389				SEC27-T01N-R14E
AMC 327797	FUTURE 149 MILL SITE	93-637390				SEC22-T01N-R14E
AMC 327798	FUTURE 150 MILL SITE	93-637391				SEC22-T01N-R14E
AMC 327799	FUTURE 151 MILL SITE	93-637392				SEC22-T01N-R14E
AMC 327800	FUTURE 152 MILL SITE	93-637393				SEC22-T01N-R14E
AMC 327801	FUTURE 153 MILL SITE	93-637394				SEC22-T01N-R14E
AMC 327802	FUTURE 154 MILL SITE	93-637395				SEC22-T01N-R14E
AMC 327803	FUTURE 155 MILL SITE	93-637396				SEC22-T01N-R14E

Date: 6/28/2016

Page 14

RECEIVED
 PHOENIX, ARIZONA
 PLM&Z STATE OFFICE
 016 AUG - 8 P 2016

EXHIBIT A

County: Gila

State: AZ

<u>BLM Serial #</u>	<u>Claim Name</u>	<u>Original Recording</u>		<u>Amended Recording</u>		<u>Location</u>
		<u>Recording #</u>	<u>Page #</u>	<u>Recording #</u>	<u>Page #</u>	
AMC 327804	FUTURE 156 MILL SITE	93-637397				SEC22-T01N-R14E
AMC 327805	FUTURE 157 MILL SITE	93-637398				SEC22-T01N-R14E
AMC 327810	FUTURE 162 MILL SITE	93-637403				SEC27-T01N-R14E
AMC 327811	FUTURE 163 MILL SITE	93-637404				SEC27-T01N-R14E
AMC 327812	FUTURE 164 MILL SITE	93-637405				SEC27-T01N-R14E
AMC 327813	FUTURE 165 MILL SITE	93-637406				SEC27-T01N-R14E
AMC 327814	FUTURE 166 MILL SITE	93-637407				SEC22-T01N-R14E
AMC 327815	FUTURE 167 MILL SITE	93-637408				SEC22-T01N-R14E
AMC 327816	FUTURE 168 MILL SITE	93-637409				SEC22-T01N-R14E
AMC 327817	FUTURE 169 MILL SITE	93-637410				SEC22-T01N-R14E
AMC 327818	FUTURE 170 MILL SITE	93-637411				SEC22-T01N-R14E
AMC 327819	FUTURE 171 MILL SITE	93-637412				SEC22-T01N-R14E
AMC 327820	FUTURE 172 MILL SITE	93-637413				SEC22-T01N-R14E
AMC 327821	FUTURE 173 MILL SITE	93-637414				SEC22-T01N-R14E
AMC 327822	FUTURE 174 MILL SITE	93-637415				SEC22-T01N-R14E
AMC 327827	FUTURE 179 MILL SITE	93-637420				SEC27-T01N-R14E
AMC 327828	FUTURE 180 MILL SITE	93-637421				SEC22-T01N-R14E
AMC 327829	FUTURE 181 MILL SITE	93-637422				SEC27-T01N-R14E
AMC 327830	FUTURE 182 MILL SITE	93-637423				SEC27-T01N-R14E
AMC 327831	FUTURE 183 MILL SITE	93-637424				SEC22-T01N-R14E
AMC 327832	FUTURE 184 MILL SITE	93-637425				SEC22-T01N-R14E
AMC 327833	FUTURE 185 MILL SITE	93-637426				SEC22-T01N-R14E
AMC 327834	FUTURE 186 MILL SITE	93-637427				SEC22-T01N-R14E
AMC 327835	FUTURE 187 MILL SITE	93-637428				SEC22-T01N-R14E
AMC 327836	FUTURE 188 MILL SITE	93-637429				SEC22-T01N-R14E

Date: 6/28/2016

Page 15

RECEIVED
 BLM AZ STATE OFFICE
 PHOENIX, AZ
 JUN 28 2016

EXHIBIT A

County: Gila

State: AZ

BLM Serial #	Claim Name	Original Recording		Amended Recording		Location
		Recording #	Page #	Recording #	Page #	
AMC 327837	FUTURE 189 MILL SITE	93-637430				SEC22-T01N-R14E
AMC 327838	FUTURE 190 MILL SITE	93-637431				SEC22-T01N-R14E
AMC 327839	FUTURE 191 MILL SITE	93-637432				SEC22-T01N-R14E
AMC 327840	FUTURE 192 MILL SITE	93-637433				SEC22-T01N-R14E
AMC 327841	FUTURE 193 MILL SITE	93-637434				SEC22-T01N-R14E
AMC 327843	FUTURE 195 MILL SITE	93-637436				SEC22-T01N-R14E
AMC 327844	FUTURE 196 MILL SITE	93-637437				SEC27-T01N-R14E
AMC 327845	FUTURE 197 MILL SITE	93-637438				SEC27-T01N-R14E
AMC 327846	FUTURE 198 MILL SITE	93-637439				SEC27-T01N-R14E
AMC 327847	FUTURE 199 MILL SITE	93-637440				SEC27-T01N-R14E
AMC 327848	FUTURE 200 MILL SITE	93-637441				SEC28-T01N-R14E
AMC 327849	FUTURE 201 MILL SITE	93-637442				SEC28-T01N-R14E
AMC 327850	FUTURE 202 MILL SITE	93-637443				SEC27-T01N-R14E
AMC 327851	FUTURE 203 MILL SITE	93-637444				SEC27-T01N-R14E
AMC 327852	FUTURE 204 MILL SITE	93-637445				SEC27-T01N-R14E
AMC 327854	FUTURE 206 MILL SITE	93-637447				SEC27-T01N-R14E
AMC 327855	FUTURE 207 MILL SITE	93-637448				SEC27-T01N-R14E
AMC 330826	CMC-OX 015	94-647102				SEC02-T01N-R14E
AMC 330834	CMC-OX 023	94-647110				SEC02-T01N-R14E
AMC 333430	QUARTZ SITE 102	95-660238				SEC21-T01N-R14E
AMC 333431	QUARTZ SITE 103	95-660239				SEC21-T01N-R14E
AMC 333432	QUARTZ SITE 104	95-660240				SEC21-T01N-R14E
AMC 333433	QUARTZ SITE 105	95-660241				SEC21-T01N-R14E
AMC 333434	QUARTZ SITE 106	95-660242				SEC21-T01N-R14E
AMC 333435	QUARTZ SITE 107	95-660243				SEC21-T01N-R14E
AMC 333436	QUARTZ SITE 108	95-660244				SEC20-T01N-R14E
AMC 333437	QUARTZ SITE 109	95-660245				SEC20-T01N-R14E
AMC 333438	QUARTZ SITE 121	95-660256				SEC16-T01N-R14E
AMC 333443	QUARTZ SITE 126	95-660261				SEC16-T01N-R14E

Date: 6/28/2016

Page 16

RECEIVED
 BLM/AZ STATE OFFICE
 2016 JUN 28 12:51 PM
 PHOENIX ARIZONA

EXHIBIT A

County: Gila

State: AZ

<u>BLM Serial #</u>	<u>Claim Name</u>	<u>Original Recording</u>		<u>Amended Recording</u>		<u>Location</u>
		<u>Recording #</u>	<u>Page #</u>	<u>Recording #</u>	<u>Page #</u>	
AMC 333444	QUARTZ SITE 127	95-660262				SEC16-T01N-R14E
AMC 406829	FMB #1	2011-003837				SEC10-T01N-R14E
AMC 406830	FMB #2	2011-003838				SEC10-T01N-R14E
AMC 406831	FMB #3	2011-003839				SEC10-T01N-R14E
AMC 406832	FMB #4	2011-003840				SEC10-T01N-R14E
AMC 406833	FMB #5	2011-003841				SEC10-T01N-R14E
AMC 406834	FMB #6	2011-003842				SEC10-T01N-R14E
AMC 406835	FMB #7	2011-003843				SEC10-T01N-R14E
AMC 406836	FMB #8	2011-003844				SEC10-T01N-R14E
AMC 428342	Quartzite No. 110A	2014-005376				SEC21-T01N-R14E
AMC 428343	Quartzite No. 111A	2014-005377				SEC21-T01N-R14E
No. Of Claims	556					

RECEIVED
 BLM AZ STATE OFFICE
 2016 AUG - 8 P 12: 59
 PHOENIX, ARIZONA

United States Department of the Interior
Bureau of Land Management
 DIV OF LANDS, MINRLS & ENERGY
 ONE N CENTRAL AVE
 PHOENIX, AZ 85004 -4427
 Phone: 602-417-9200

Receipt

No: 3623521

Transaction #: 3727262	
Date of Transaction: 08/08/2016	
CUSTOMER:	
FREEPORT MCMORAN MIAMI INC 333 N CENTRAL AVE PHOENIX, AZ 85004-2121 US	

LINE #	QTY	DESCRIPTION	REMARKS	UNIT PRICE	TOTAL
1	1.00	LOCATABLE MINERALS / MINING CLAIMS- NOT NEW-UNADJUD, ONE AUTH NO. ONLY / MINING CLAIM MONEY RECEIVED CASES: AMC35795/\$86180.00	MAINT FEE 2017 - 556 553	- n/a -	86180.00
TOTAL:					\$86,180.00

PAYMENT INFORMATION			
1	AMOUNT:	86180.00	POSTMARKED: N/A
	TYPE:	CHECK	RECEIVED: 08/08/2016
	CHECK NO:	0000862794	
	NAME:	FREEPORT MCMORAN INC 333 N CENTRAL AVE PHOENIX AZ 85004-2121 US	

REMARKS

This receipt was generated by the automated BLM Collections and Billing System and is a paper representation of a portion of the official electronic record contained therein.

EARNED 620.00 FOR 52264
 ON THIS RECEIPT AND \$425 ON
 #3623514



DECONCINI McDONALD YETWIN & LACY

**A PROFESSIONAL CORPORATION
ATTORNEYS AT LAW**

2525 EAST BROADWAY BOULEVARD • SUITE 200 • TUCSON, ARIZONA 85716-5300
(520) 322-5000 • (520) 322-5585 (FAX)

298647
52072
279919
DMYL.COM

367050

349780

350334

DENISE M. BAINTON
ALICE W. CALLISON
BARRY M. COREY
JODY A. CORRALES
PETER B. GOLDMAN
NATHAN B. HANNAH
STEVEN J. ITKIN
JAMES A. JUTRY
EDWARD J. LABER
JOHN C. LACY
KATHRYN B. NELSON

RYAN D. O'NEAL
ALEXIA J. PETERSON
JOHN C. RICHARDSON
LISA ANNE SMITH
SPENCER A. SMITH
SESALY O. STAMPS
JAMES M. SUSA
PAUL M. TILLEY
GARY F. URMAN
MICHAEL R. URMAN

OF COUNSEL:

RICHARD M. YETWIN
BARRON & ASSOCIATES, P.C. - JOHN H. BARRON, III
SHIJIE FENG

August 17, 2015

FIRM FOUNDERS:
EVO A. DECONCINI (1901-1986)
JOHN R. McDONALD (1933-2012)
DENNIS W. DECONCINI

320760

PHOENIX OFFICE:
7310 NORTH 16TH STREET, SUITE 330
PHOENIX, ARIZONA 85020
(602) 282-0500
FAX: (602) 282-0520

324206

PLEASE REPLY TO TUCSON
KSMITH@DMYL.COM

325818

~~327251~~

327251

27738

97634

39932

342296

Via Federal Express

Arizona State Office
Bureau of Land Management
Attention: Public Room
One North Central Avenue, Suite 800
Phoenix, AZ 85004-4427

RE: Payment of Claim Maintenance Fee; Carlota Copper Company

Ladies and Gentlemen:

Delivered herewith is a check in the amount of \$76,570.00, as payment of the claim maintenance fees pursuant to the 30 U.S.C. § 28f(a), as adjusted by 30 U.S.C. § 28j(c) and implemented by notice in 74 *Federal Register* 30959-62 (June 29, 2009), as amended by the Consolidated Appropriations Act 2012, Pub. L. No. 112-74, 125 Stat. 786 (2011), and a notice in 79 *Federal Register* 36662-65 (June 30, 2014), for the assessment year beginning September 1, 2015, on behalf of Carlota Copper Company. A copy of the Certification of Payment of Maintenance Fee in Lieu of Affidavit of Annual Assessment Work to be recorded with the Pinal and Gila County Recorder's Offices is also enclosed herewith.

Please return a date-stamped copy of this letter and the affidavit along with the receipt for payment to this office.

Thank you for your assistance and please feel free to contact me or John Lacy with any questions or concerns.

Sincerely,

Katheryn A. Smith
Katheryn A. Smith, CP
Certified Paralegal

RECEIVED
BLM AZ STATE OFFICE
PHOENIX, ARIZONA
AUG 19 10:03

Encl.

cc Melissa Henderson (w/o encl)
I:\FILES\DOCS\CARL10260626\LTR\QM3572.DOCX

ENTERED
AUG 25 2015
BY: RE

RECEIPT # 3371981

STATE OF ARIZONA)
) ss:
County of Pima)

**CERTIFICATION OF PAYMENT OF MAINTENANCE FEE
IN LIEU OF AFFIDAVIT OF ANNUAL ASSESSMENT WORK**

John C. Lacy, being first duly sworn, deposes and says that:


1. He is an agent for Carlota Copper Company, the owner of the unpatented lode mining claims and millsites situated in Pinal and Gila Counties, Arizona (the "Claims"), the location notices of which are of record in Pinal and Gila Counties, and in the records of the Arizona State Office of the Bureau of Land Management under the file numbers indicated in the attached Exhibit A.

2. Pursuant to the 30 U.S.C. § 28f(a), as adjusted by 30 U.S.C. § 28j(c) and implemented by notice in 74 Federal Register 30959-62 (June 29, 2009), as amended by the Consolidated Appropriations Act 2012, Pub. L. No. 112-74, 125 Stat. 786 (2011) and a notice in 79 Federal Register 36662-65 (June 30, 2014), the owner paid a maintenance fee of \$155 per claim to the Bureau of Land Management for the assessment year beginning September 1, 2015. This Affidavit is recorded to attest to the payment and receipt of such payment and as an affirmation of an intent to hold those Claims described in Exhibit A attached.

3. The names and address of the owner of the Claims for which this Certificate is prepared are Carlota Copper Company, 2624 Forest Service Road 287, P.O. Box 1009, Miami, Arizona 85539. THIS IS NOT A CHANGE OF ADDRESS


4. The mining claims within the Claims described herein are held and claimed by the owner for the valuable minerals contained therein and the millsites for uses related to the mining claims.

DATED this 18th day of August, 2015.


John C. Lacy

RECEIVED
BLM ARIZONA STATE OFFICE
2015 AUG 19 A 10:03
PINAL COUNTY, ARIZONA

Sworn and subscribed before me this 18th day of August, 2015, by John C. Lacy, agent.



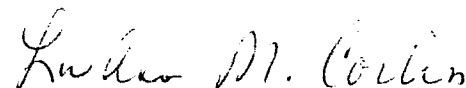

Notary Public

EXHIBIT A

The following unpatented mining claims and millsites are situated in the Pioneer and Globe Mining Districts, Gila and Pinal Counties, Arizona, the names of which and the place of record of the location notices thereof in the official records of the respective counties and the Arizona State Office of the Bureau of Land Management, are as follows:

GROUP III: (Unpatented mining claims situated in Sections 25, 26, 35 and 36, Township 1 North, Range 13 East, G&SR Mer.)

<u>Claim Name</u>	<u>Date Located</u>	<u>Date Recorded</u>	<u>County Records Docket Page</u>	<u>Date Filed BLM</u>	<u>BLM AMC No.</u>
Gila County:					
Grizzly #1	7/18/89	7/24/89	774 120	9/1/89	298647
Amended		11/22/89	785 119	12/13/89	
Grizzly #2	7/18/89	7/24/89	774 123	9/1/89	298648
Amended		11/22/89	785 119	12/13/89	
Grizzly #3	7/18/89	7/24/89	774 126	9/1/89	298649
Amended		11/22/89	785 119	12/13/89	
Grizzly #4	7/18/89	7/24/89	774 129	9/1/89	298650
Amended		11/22/89	785 119	12/13/89	
Pinal County:					
		8/22/89	1625 631	9/1/89	
		11/22/89	1642 209	12/13/89	
Gila County:					
Grizzly #5	7/18/89	7/24/89	774 132	9/1/89	298651
Amended		11/22/89	785 119	12/13/89	
Pinal County:					
		8/22/89	1625 634	9/1/89	
		11/22/89	1642 209	12/13/89	
Gila County:					
Grizzly #6	7/18/89	7/24/89	774 135	9/1/89	298652
Amended		11/22/89	785 119	12/13/89	
Grizzly #7	7/18/89	7/24/89	774 138	9/1/89	298653
Amended		11/22/89	785 119	12/13/89	
Grizzly #8	7/18/89	7/24/89	774 141	9/1/89	298654
Amended		11/22/89	785 119	12/13/89	
Grizzly #9	7/18/89	7/24/89	774 144	9/1/89	298655
Amended		11/22/89	785 119	12/13/89	
Grizzly #10	7/18/89	7/24/89	774 147	9/1/89	298656
Amended		11/22/89	785 119	12/13/89	
Grizzly #11	7/18/89	7/24/89	774 150	9/1/89	298657
Amended		11/22/89	785 119	12/13/89	
Grizzly #12	7/18/89	7/24/89	774 153	9/1/89	298658
Amended		11/22/89	785 119	12/13/89	

*List 0
green flag*

*List 0
green flag*

RECEIVED
 BLM AZ STATE OFFICE
 PHOENIX, ARIZONA
 2015 AUG 19 10:03

*158-5
9-11*

<u>Claim Name</u>	<u>Date Located</u>	<u>Date Recorded</u>	<u>County Records Docket Page</u>	<u>Date Filed BLM</u>	<u>BLM A MC No.</u>
	7/18/89	8/22/89	Pinal County: 1625 637	9/1/89	
		11/22/89	1642 209	12/13/89	
Grizzly #13 Amended	7/18/89	7/24/89	Gila County: 774 156	9/1/89	298659
		11/22/89	785 119	12/13/89	
Grizzly #14 Amended	7/18/89	7/24/89	774 159	9/1/89	298660 ✓
		11/22/89	785 119	12/13/89	

RECEIVED
 BLM AZ STATE OFFICE
 2015 AUG 19 A 10:03
 PHOENIX, ARIZONA

GROUP IV: (Unpatented mining claims situated in Sections 26, 27, 34, 35 and 36, Township 1 North, Range 13 East; G&SR Mer.)

<u>Claim Name</u>	<u>Loc. Date</u>	<u>County</u>	<u>Original Recordation</u>		<u>Amended Recordation</u>		<u>BLM A MC Serial #</u>
			<u>Book</u>	<u>Page</u>	<u>Book</u>	<u>Page</u>	
Tip Top	3/2/29	Pinal	45	142	648	830	52265
Tip Top #1	8/1/30	Pinal	46	275			52266
Tip Top 2	3/2/29	Pinal	45	144	648	831	52267
Tip Top 3	3/10/29	Pinal	45	145	648	832	52268
Tip Top #4	8/1/30	Pinal	46	301			52269
Eder #10	4/21/69	Pinal	569	819			52270
Eder #11	4/21/69	Pinal	569	820			52271
Eder #12	4/21/69	Pinal	569	821			52272
Eder 14	9/27/71	Pinal	645	51			52274
		Gila	308	309			
Eder 15	9/27/71	Pinal	645	52			52275
		Gila	308	310			
Eder 16	9/27/71	Pinal	645	53	721	95	52276
		Gila	308	311	348	10	
Eder 17	9/27/71	Pinal	645	54	721	96	52277
		Gila	308	312	348	9	
Eder 18	9/27/71	Pinal	710	228			52278
		Gila	308	313			
Eder 19	9/27/71	Pinal	710	229	721	715	52279
		Gila	308	314	348	275	
Eder 22	9/27/71	Pinal	645	56			52280
		Gila	308	317			
Eder #23	1/4/73	Pinal	691	416			52281
Eder 27	9/11/73	Pinal	720	440			52282
Eder 34	6/14/73	Pinal	710	926			52283
Eder 35	6/14/73	Pinal	710	927			52284
Eder 36	6/14/73	Pinal	710	928			52285
Eder 39	6/13/73	Pinal	710	931			52286
Eder 40	6/14/73	Pinal	710	932			52287
Eder 43	6/13/73	Pinal	710	935			52289
Eder 44	6/14/73	Pinal	710	936			52290
Eder 45	6/13/73	Pinal	710	937			52292
Eder 46	6/13/73	Pinal	710	938			52293
Eder 47	6/13/73	Pinal	710	939			52294
Eder 48	6/13/73	Pinal	710	940	721	97	52295
Eder 49	6/12/73	Pinal	710	941			52296
Eder 50	6/12/73	Pinal	710	942			52297
Eder 51	6/12/73	Pinal	710	943			52298
Exhibit A							52299
							52300

11/26/73
replay

RECEIVED
 OFFICE
 PROPERTY, ARIZONA

<u>Claim Name</u>	<u>Loc. Date</u>	<u>County</u>	<u>Original Recordation</u>		<u>Amended Recordation</u>		<u>BLM A MC Serial #</u>
			<u>Book</u>	<u>Page</u>	<u>Book</u>	<u>Page</u>	
Ghost 38	12/29/66	Pinal	497	452			52326
Ghost 40	12/29/66	Pinal	497	453			52327
Ghost 42	12/29/66	Pinal	497	454			52328
Ghost 48	12/29/66	Pinal	497	455			52329
Ghost 50	12/29/66	Pinal	497	456			52330
Ghost 61	3/12/64	Pinal	387	165			52331
Ghost 62	3/12/64	Pinal	387	166			52332
Ghost 63	3/12/64	Pinal	387	167			52333
Ghost 66	3/12/64	Pinal	387	170			52336
Ghost 90	12/29/66	Pinal	497	457			52337
Ghost 93	3/16/64	Pinal	387	194			52340
Ghost 95	3/16/64	Pinal	387	195			52342
Ghost 97	3/16/64	Pinal	387	196			52344
Ghost 99	3/16/64	Pinal	387	197			52346
Ghost 131	9/23/65	Pinal	429	515			52365
Ghost 132	9/23/65	Pinal	429	516			52366
Ghost 133	9/23/65	Pinal	429	517			52367
Ghost 134	9/23/65	Pinal	429	518			52368
Ghost 135	9/23/65	Pinal	429	519			52369
Ghost 136	9/23/65	Pinal	429	520			52370
Ghost 137	9/23/65	Pinal	429	521			52371
Ghost 140	4/15/64	Pinal	387	209			52372
Ghost 141	4/15/64	Pinal	387	210			52373
Ghost 142	4/15/64	Pinal	387	211			52374
Ghost 143	4/15/64	Pinal	387	212			52375
Ghost 144	4/15/64	Pinal	387	213			52376
Rim Rock #5	8/1/30	Pinal	46	304	721	93	52382
Annex #5	8/1/30	Pinal	46	305	721	92	52383
Cap 130	7/24/30	Pinal	46	311			52386
Cap 131	7/25/30	Pinal	46	311			52387
"Moon Rise"	2/15/1899	Gila	6	401			52388
Promoter	11/14/29	Gila	44	5	348	7	52389
Stars and Stripes	1/1/02	Gila	7	466	308	307	52390
Providence	7/1/28	Gila	40	444	309	649	52391

5/2/04
5/2/04
A

RECEIVED
BLM AZ STATE OFFICE
2015 JUN 19 A 10:04
PINAL COUNTY, ARIZONA

GROUP V: (Unpatented mining claims situated in Sections 4, 5, 6, 7, Township 1 South, Range 14 East; Sections 1, 2, 11, 12, Township 1 South, Range 13 East; Section 31, Township 1 North, Range 14 East; and Sections 14, 15, 22, 23, 25, 26, 27, Township 1 North, Range 13 East, G&SR Mer.)

<u>Claim Name</u>	<u>Date Located</u>	<u>Date Recorded</u>	<u>Cty</u>	<u>Cty Record</u>		<u>Date Filed BLM</u>	<u>BLM A MC Serial No.</u>
				<u>Dkt</u>	<u>Page</u>		
Kelly #1	1/26/92	3/12/92	Gila	860	997	4/16/92	320760
Kelly #2	1/26/92	3/12/92	Gila	860	1000	4/16/92	320761
Kelly #3	1/26/92	3/12/92	Gila	861	01	4/16/92	320762
Kelly #4	1/26/92	3/12/92	Gila	861	04	4/16/92	320763
Kelly #5	1/26/92	3/12/92	Gila	861	07	4/16/92	320764
Kelly #6	1/28/92	3/12/92	Gila	861	10	4/16/92	320765
Kelly #7	1/26/92	3/12/92	Gila	861	13	4/16/92	320766
Kelly #8	1/28/92	3/12/92	Gila	861	16	4/16/92	320767
Kelly #9	1/26/92	3/12/92	Gila	861	19	4/16/92	320768
Kelly #10	1/28/92	3/12/92	Gila	861	22	4/16/92	320769
Kelly #11	1/26/92	3/12/92	Gila	861	25	4/16/92	320770
Kelly #12	1/28/92	3/12/92	Gila	861	28	4/16/92	320771
Kelly #13	1/26/92	3/12/92	Gila	861	31	4/16/92	320772
Kelly #14	1/28/92	3/12/92	Gila	861	34	4/16/92	320773
Kelly #15	1/28/92	3/12/92	Gila	861	37	4/16/92	320774
Kelly #16	1/28/92	3/12/92	Gila	861	40	4/16/92	320775
Kelly #17	1/28/92	3/12/92	Gila	861	43	4/16/92	320776
Kelly #18	1/28/92	3/12/92	Gila	861	46	4/16/92	320777
Kelly #19	1/28/92	3/12/92	Gila	861	49	4/16/92	320778
Kelly #20	1/26/92	3/12/92	Gila	861	52	4/16/92	320779
Kelly #21	1/27/92	3/12/92	Gila	861	55	4/16/92	320780
Kelly #22	1/27/92	3/12/92	Gila	861	58	4/16/92	320781
Kelly #23	1/27/92	3/12/92	Gila	861	61	4/16/92	320782
Kelly #24	1/27/92	3/12/92	Gila	861	64	4/16/92	320783
Kelly #25	1/27/92	3/12/92	Gila	861	67	4/16/92	320784
Kelly #26	1/27/92	3/12/92	Gila	861	70	4/16/92	320785
Kelly #27	1/29/92	3/12/92	Gila	861	73	4/16/92	320786
			Pinal	1809	641		
Kelly #28	1/29/92	3/12/92	Gila	861	76	4/16/92	320787
			Pinal	1809	643		
Kelly #29	1/29/92	3/12/92	Gila	861	79	4/16/92	320788
			Pinal	1809	645		
Kelly #30	1/29/92	3/12/92	Gila	861	82	4/16/92	320789
Kelly #31-A	7/11/92	8/06/92	Gila	877	747	8/27/92	324206
		8/13/92	Pinal	1845	922		
Kelly #32	1/29/92	3/12/92	Gila	861	88	4/16/92	320791

RECEIVED
 BLM AZ STATE OFFICE
 APR 16 1992

<u>Claim Name</u>	<u>Date Located</u>	<u>Date Recorded</u>	<u>Cty</u>	<u>Cty Record Dkt</u>	<u>Page</u>	<u>Date Filed BLM</u>	<u>BLM A MC Serial No.</u>
Kelly #33	1/29/92	3/12/92	Pinal	1809	649	4/16/92	320792
Kelly #34	1/29/92	3/12/92	Gila	861	91	4/16/92	320793
			Pinal	1809	651		
Kelly #35	1/29/92	3/12/92	Pinal	1809	653	4/16/92	320794
Kelly #36	1/29/92	3/12/92	Gila	861	94	4/16/92	320795
			Pinal	1809	655		
Kelly #37	1/28/92	3/12/92	Pinal	1809	657	4/16/92	320796
Kelly #38	1/28/92	3/12/92	Gila	861	97	4/16/92	320797
	1/29/92	3/12/92	Pinal	1809	659		
Kelly #39	1/28/92	3/12/92	Pinal	1809	661	4/16/92	320798
Kelly #40	1/31/92	3/12/92	Pinal	1809	663	4/16/92	320799
Kelly #53	1/30/92	3/12/92	Pinal	1809	671	4/16/92	320803
Kelly #57	1/30/92	3/12/92	Pinal	1809	673	4/16/92	320804
Kelly #58	1/30/92	3/12/92	Pinal	1809	675	4/16/92	320805
Kelly #59	1/30/92	3/12/92	Pinal	1809	677	4/16/92	320806
Kelly #60	1/30/92	3/12/92	Pinal	1809	679	4/16/92	320807
Kelly #66	1/30/92	3/12/92	Pinal	1809	691	4/16/92	320813
Kelly #67	1/30/92	3/12/92	Pinal	1809	693	4/16/92	320814
Kelly #68	1/30/92	3/12/92	Pinal	1809	695	4/16/92	320815
Kelly #71	1/30/92	3/12/92	Pinal	1809	697	4/16/92	320816
Kelly #72	1/30/92	3/12/92	Pinal	1809	699	4/16/92	320817
Kelly #73	1/30/92	3/12/92	Pinal	1809	701	4/16/92	320818
Kelly #83	2/01/92	3/12/92	Pinal	1809	721	4/16/92	320828
Kelly #84	2/01/92	3/12/92	Pinal	1809	723	4/16/92	320829
Kelly #86	2/01/92	3/12/92	Pinal	1809	727	4/16/92	320831
Kelly #87	2/01/92	3/12/92	Pinal	1809	729	4/16/92	320832
Kelly #89	2/01/92	3/12/92	Pinal	1809	733	4/16/92	320834
Kelly #90	2/01/92	3/12/92	Pinal	1809	735	4/16/92	320835
Kelly #91	2/02/92	3/12/92	Pinal	1809	737	4/16/92	320836
Kelly #92	2/02/92	3/12/92	Gila	861	100	4/16/92	320837
			Pinal	1809	739		
Kelly #93	2/02/92	3/12/92	Gila	861	103	4/16/92	320838
			Pinal	1809	741		
Kelly #94	2/02/92	3/12/92	Gila	861	106	4/16/92	320839
Kelly #95	2/02/92	3/12/92	Gila	861	109	4/16/92	320840
			Pinal	1809	743		
Kelly #96	2/02/92	3/12/92	Gila	861	112	4/16/92	320841
			Pinal	1809	745		
Kelly #97	2/02/92	3/12/92	Gila	861	115	4/16/92	320842
Kelly #98	2/02/92	3/12/92	Gila	861	118	4/16/92	320843
Kelly #99	2/02/92	3/12/92	Gila	861	121	4/16/92	320844

RECEIVED
 BLM AZ STATE OFFICE

<u>Claim Name</u>	<u>Date Located</u>	<u>Date Recorded</u>	<u>Cty</u>	<u>Cty Record Dkt</u>	<u>Page</u>	<u>Date Filed BLM</u>	<u>BLM A MC Serial No.</u>
Kelly #100	2/04/92	3/12/92	Gila	861	124	4/16/92	<u>320845</u>
Kelly #101	10/31/92	12/14/92	Gila	892	489	1/19/93	<u>325818</u>
Kelly #103	10/31/92	12/14/92	Gila	892	495	1/19/93	<u>325820</u>
Kelly #104	10/31/92	12/14/92	Gila	892	498	1/19/93	325821
Kelly #105	10/31/92	12/14/92	Gila	892	501	1/19/93	325822
Kelly #106	10/31/92	12/14/92	Gila	892	504	1/19/93	325823
Kelly #107	10/31/92	12/14/92	Gila	892	507	1/19/93	<u>325824</u>
Kelly #112	10/31/92	12/14/92	Gila	892	522	1/19/93	<u>325829</u>
Kelly #113	10/31/92	12/14/92	Gila	892	525	1/19/93	325830
Kelly #114	10/31/92	12/14/92	Gila	892	528	1/19/93	325831
Kelly #115	10/31/92	12/14/92	Gila	892	531	1/19/93	<u>325832</u>
Kelly #120	11/9/92	12/14/92	Gila	892	546	1/19/93	325837
Kelly #121	11/9/92	12/14/92	Gila	892	549	1/19/93	325838
Kelly #122	11/9/92	12/14/92	Gila	892	552	1/19/93	325839
Kelly #123	11/9/92	12/14/92	Gila	892	555	1/19/93	325840
Kelly #124	11/9/92	12/14/92	Gila	892	558	1/19/93	325841
Kelly #125	11/8/92	12/14/92	Gila	892	561	1/19/93	325842
Kelly #126	11/8/92	12/14/92	Gila	892	564	1/19/93	325843
Kelly #127	11/8/92	12/14/92	Gila	892	567	1/19/93	325844
Kelly #128	11/8/92	12/14/92	Gila	892	570	1/19/93	325845
			Pinal	1874	047		
Kelly #129	11/8/92	12/14/92	Gila	892	573	1/19/93	325846
Kelly #130	11/8/92	12/14/92	Gila	892	576	1/19/93	325847
Kelly #131	11/8/92	12/14/92	Gila	892	579	1/19/93	325848
Kelly #132	11/7/92	12/14/92	Gila	892	582	1/19/93	325849
			Pinal	1874	049		
Kelly #133	11/7/92	12/14/92	Gila	892	585	1/19/93	325850
Kelly #134	11/7/92	12/14/92	Gila	892	588	1/19/93	325851
Kelly #135	11/7/92	12/14/92	Gila	892	591	1/19/93	325852
Kelly #136	11/7/92	12/14/92	Gila	892	594	1/19/93	325853
			Pinal	1874	051		
Kelly #137	11/7/92	12/14/92	Gila	892	597	1/19/93	325854
			Pinal	1874	053		
Kelly #138	11/7/92	12/14/92	Gila	892	600	1/19/93	325855
Kelly #139	11/7/92	12/14/92	Gila	892	601	1/19/93	325856
Kelly #140	11/7/92	12/14/92	Gila	892	604	1/19/93	325857
Kelly #141	11/7/92	12/14/92	Gila	892	607	1/19/93	325858
Kelly #142	11/7/92	12/14/92	Gila	892	610	1/19/93	325859
Kelly #143	11/7/92	12/14/92	Gila	892	613	1/19/93	325860
Kelly #144	11/7/92	12/14/92	Gila	892	616	1/19/93	325861
Kelly #145	11/7/92	12/14/92	Gila	892	619	1/19/93	325862

RECEIVED
 BLM AZ STATE OFFICE
 2015 JUN 19 AM 10:04

<u>Claim Name</u>	<u>Date Located</u>	<u>Date Recorded</u>	<u>Cty</u>	<u>Cty Record Dkt</u>	<u>Page</u>	<u>Date Filed BLM</u>	<u>BLM A MC Serial No.</u>
Kelly #146	11/7/92	12/14/92	Gila	892	622	1/19/93	325863
Kelly #147	11/7/92	12/14/92	Gila	892	625	1/19/93	325864
Kelly #148	11/6/92	12/14/92	Gila	892	628	1/19/93	325865
Kelly #149	11/6/92	12/14/92	Gila	892	631	1/19/93	325866
Kelly #150	11/6/92	12/14/92	Gila	892	634	1/19/93	325867
Kelly #151	7/30/93	8/23/93	Gila	93-635862		8/23/93	327254
Kelly #152	7/30/93	8/23/93	Gila	93-635863		8/23/93	327255
Kelly #153	7/30/93	8/23/93	Gila	93-635864		8/23/93	327256
			Pinal	1936	617		
Kelly #154	7/30/93	8/23/93	Gila	93-635865		8/23/93	327257
			Pinal	1936	619		
Kelly #155	7/30/93	8/23/93	Gila	93-635866		8/23/93	327258
			Pinal	1936	621		
Kelly #157	7/30/93	8/23/93	Pinal	1936	625	8/23/93	327260
Kelly #158	7/30/93	8/23/93	Gila	93-635861		8/23/93	327261
			Pinal	1936	627		
Kelly #159	7/30/93	8/23/93	Pinal	1936	629	8/23/93	327262
Kelly #160	7/30/93	8/23/93	Pinal	1936	631	8/23/93	327263
Kelly #161	7/30/93	8/23/93	Pinal	1936	633	8/23/93	327264
Kelly #162	7/30/93	8/23/93	Pinal	1936	635	8/23/93	327265
Kelly #163	7/30/93	8/23/93	Pinal	1936	637	8/23/93	327266

RECEIVED
 BLM AZ STATE OFFICE
 2015 AUG 19 A 10: 04
 PUEBLO, ARIZONA

GROUP VI: (Unpatented mining claims situated in Section 36, Township 1 North, Range 13 East; Section 31, Township 1 North, Range 14 East; Section 1, Township 1 South, Range 13 East; and Section 6, Township 1 South, Range 14 East, G&SR Mer.)

<u>Claim Name</u>	<u>Recorded Book/Docket Page</u>		<u>BLM A MC Serial No.</u>
Lizard No. 27 (W½)	47	348	28018
Rejected No. 1	31	415	28020
Rejected No. 2	31	416	28019
Amended	52	374	
Rejected No. 3	53	184	28016
Rejected No. 4	493	569	97634

<u>Claim Name</u>	<u>Recorded Book/Docket Page</u>		<u>BLM A MC Serial No.</u>
Rejected No. 5	493	571	97635
Rejected No. 6	493	573	97636
Rejected No. 7	493	575	97637
Rejected No. 8	493	577	97638
Rejected No. 9	493	579	97639
Rejected No. 10	493	581	97640
Rejected No. 11	493	583	97641
Rejected No. 12	493	585	97642
Rejected No. 13	493	587	97643

RECEIVED
 BLM AZ STATE OFFICE
 2015 AUG 19 A 10:05
 PHOENIX, ARIZONA

GROUP VII: (Unpatented mining claims situated in Section 36, Township 1 North, Range 13 East, Gila County, G&SR Mer.)

<u>Claim Name</u>	<u>Location Date</u>	<u>Recorded Book Page</u>	<u>BLM AMC Serial No.</u>
Overside	9/1/39	48 70	27989
Amended	6/17/59	102 43	
Amended	5/23/93	909 127	
Crown Point Ext. No. 1	6/17/59	102 37	27990
Amended	5/23/93	909 131	
Crown Point Ext. No. 2	6/17/59	102 38	27991
Amended	5/23/93	909 133	
Old Abe	9/1/39	48 70	27992
Amended	6/17/59	102 39	
Amended	5/23/93	909 124	
Old Abe No. 1	10/1/39	48 82	27993
Amended	6/17/59	102 41	
Amended	5/23/93	909 129	

RECEIVED
 BLM AL STATE OFFICE
 2015 AUG 19 A 10:05
 PUEBLO, ARIZONA

GROUP VIII: (Unpatented mining claims situated in Section 36, Township 1 North, Range 13 East, G&SR Mer., Gila County)

<u>Claim Name</u>	<u>Location Date</u>	<u>Cty Record Book</u>	<u>Page</u>	<u>BLM A MC Serial No.</u>
Brewery	3/12/1892	4	145	39932
Amended	5/23/93	909	116	
Clipper	1/20/1906	1	286	39933
Amended	5/23/93	909	118	
Old Abe	9/1/39	48	70	39934
Amended	5/23/93	909	124	
Thomas Jefferson	9/1/39	48	71	39935
Amended	5/23/93	909	120	
Blue Jay Fraction	11/21/42	48	357	39936
Amended	5/23/93	909	122	
Vat	11/25/59	112	344	39937

RECEIVED
BLM AZ STATE OFFICE
2015 AUG 19 A 10:05
PRESONY, ARIZONA

GROUP IX: (Unpatented mining claims situated in Section 36, Township 1 North, Range 13 East, G&SR Mer., Gila County)

<u>Claim Name</u>	<u>Location Date</u>	<u>Cty Record Book</u>	<u>Page</u>	<u>BLM A MC Serial No.</u>
Lost Knife #1	5/23/59	100	416	39938
Amended	3/17/68	230	418	
Lost Knife #2	10/28/59	108	133	39939
Amended	3/17/68	230	415	
Manganese Cap	5/06/65	176	507	39940
Amended	3/17/68	230	419	
Galena	5/06/65	176	508	39941
Amended	3/17/68	230	416	
Dew	6/1/68	237	635	39942
Lad	6/1/68	237	636	39943

RECEIVED
 BLM AZ STATE OFFICE
 2015 AUG 19 A 10:05
 PUEBLO, ARIZONA

GROUP X: (Unpatented millsites situated in Section 23 and 26, Township 1 North, Range 13 East, G&SR Mer., Gila County)

<u>Claim Name</u>	<u>Date Located</u>	<u>Date Recorded</u>	<u>Cty Record Dkt</u> <u>Page</u>	<u>Date Filed BLM</u>	<u>BLM A MC Serial No.</u>
Sick-A-More #1	6/16/93	8/23/93	93-635858	8/23/93	327251
Sick-A-More #2	6/16/93	8/23/93	93-635859	8/23/93	327252
Sick-A-More #3	6/16/93	8/23/93	93-635860	8/23/93	327253

RECEIVED
 BLM AZ STATE OFFICE
 2015 AUG 19 A 10:05
 PHOENIX, ARIZONA

GROUP XI: (Unpatented millsites situated in Sections 25, 26, 35 and 36, Township 1 North, Range 13 East; Section 31, Township 1 North, Range 14 East, Sections 1, 12, Township 1 South, Range 13 East; and Section 6, Township 1 South, Range 14 East, G&SR Mer., Gila and Pinal Counties)

<u>Claim Name</u>	<u>Date Located</u>	<u>Date Recorded</u>	<u>Cty</u>	<u>Cty Record Dkt</u>	<u>Page</u>	<u>Date Filed BLM</u>	<u>BLM A MC Serial No.</u>
Kosher #1	09/12/96	12/04/96	Gila	96-019602		12/03/96	342296
Kosher #2	09/12/96	12/04/96	Gila	96-019603		12/03/96	342297
Kosher #3	09/12/96	12/04/96	Gila	96-019604		12/03/96	342298
Kosher #4	09/12/96	12/04/96	Gila	96-019605		12/03/96	342299
Kosher #5	09/12/96	12/04/96	Gila	96-019606		12/03/96	342300
Kosher #6	09/12/96	12/04/96	Gila	96-019607		12/03/96	342301
Kosher #7	09/12/96	12/04/96	Gila	96-019608		12/03/96	342302
Kosher #8	09/12/96	12/04/96	Gila	96-019609		12/03/96	342303
Kosher #9	09/12/96	12/04/96	Gila	96-019610		12/03/96	342304
Kosher #10	09/12/96	12/04/96	Gila	96-019611		12/03/96	342305
Kosher #11	09/12/96	12/04/96	Gila	96-019612		12/03/96	342306
Kosher #12	09/12/96	12/04/96	Gila	96-019613		12/03/96	342307
Kosher #13	09/12/96	12/04/96	Gila	96-019614		12/03/96	342308
Kosher #14	09/12/96	12/04/96	Gila	96-019615		12/03/96	342309
Kosher #15	09/12/96	12/04/96	Gila	96-019616		12/03/96	342310
Kosher #16	09/12/96	12/04/96	Gila	96-019617		12/03/96	342311
Kosher #17	09/12/96	12/04/96	Gila	96-019618		12/03/96	342312
Kosher #18	09/12/96	12/04/96	Gila	96-019619		12/03/96	342313
Kosher #19	09/12/96	12/04/96	Gila	96-019620		12/03/96	342314
Kosher #20	09/12/96	12/04/96	Gila	96-019621		12/03/96	342315
Kosher #21	09/12/96	12/04/96	Gila	96-019622		12/03/96	342316
Kosher #22	09/12/96	12/04/96	Gila	96-019623		12/03/96	342317
Kosher #23	09/12/96	12/04/96	Gila	96-019624		12/03/96	342318
Kosher #23	09/12/96	12/04/96	Pinal	1996-040016		12/03/96	342319
Kosher #24	09/12/96	12/04/96	Gila	96-019625		12/03/96	342320
Kosher #25	09/12/96	12/04/96	Gila	96-019626		12/03/96	342321
Kosher #26	09/12/96	12/04/96	Gila	96-019627		12/03/96	342322
Kosher #27	09/12/96	12/04/96	Gila	96-019628		12/03/96	342323
Kosher #28	09/12/96	12/04/96	Gila	96-019629		12/03/96	342324
Kosher #29	09/12/96	12/04/96	Gila	96-019630		12/03/96	342325
Kosher #30	09/12/96	12/04/96	Gila	96-019631		12/03/96	342326
Kosher #31	09/12/96	12/04/96	Gila	96-019632		12/03/96	342327
Kosher #32	09/12/96	12/04/96	Pinal	1996-040017		12/03/96	342328
Kosher #33	09/12/96	12/04/96	Gila	96-019633		12/03/96	342329
Kosher #33	09/12/96	12/04/96	Pinal	1996-040018		12/03/96	342330
Kosher #34	09/12/96	12/04/96	Gila	96-019634		12/03/96	342331

RECEIVED
 BLM AZ STATE OFFICE
 2015 AUG 19 4:10:05 PM

<u>Claim Name</u>	<u>Date Located</u>	<u>Date Recorded</u>	<u>Cty</u>	<u>Cty Record Dkt</u>	<u>Page</u>	<u>Date Filed BLM</u>	<u>BLM A MC Serial No.</u>
Kosher #34	09/12/96	12/04/96	Pinal	1996-040019		12/03/96	
Kosher #35	09/12/96	12/04/96	Gila	96-019635		12/03/96	342330
Kosher #36	09/12/96	12/04/96	Gila	96-019636		12/03/96	342331
Kosher #37	09/12/96	12/04/96	Gila	96-019637		12/03/96	342332
Kosher #38	09/12/96	12/04/96	Gila	96-019638		12/03/96	342333
Kosher #39	09/12/96	12/04/96	Gila	96-019639		12/03/96	342334
Kosher #40	09/12/96	12/04/96	Gila	96-019640		12/03/96	342335
Kosher #41	09/12/96	12/04/96	Gila	96-019641		12/03/96	342336
Kosher #42	09/12/96	12/04/96	Gila	96-019642		12/03/96	342337
Kosher #43	09/12/96	12/04/96	Gila	96-019643		12/03/96	342338
Kosher #44	09/12/96	12/04/96	Pinal	1996-040020		12/03/96	342339
Kosher #45	09/12/96	12/04/96	Pinal	1996-040021		12/03/96	342340
Kosher #46	09/12/96	12/04/96	Pinal	1996-040022		12/03/96	342341
Kosher #46	09/12/96	12/04/96	Gila	96-019644		12/03/96	
Kosher #47	09/12/96	12/04/96	Pinal	1996-040023		12/03/96	342342
Kosher #47	09/12/96	12/04/96	Gila	96-019645		12/03/96	
Kosher #48	09/12/96	12/04/96	Gila	96-019646		12/03/96	342343
Kosher #49	09/12/96	12/04/96	Gila	96-019647		12/03/96	342344
Kosher #50	09/12/96	12/04/96	Gila	96-019648		12/03/96	342345
Kosher #51	09/12/96	12/04/96	Gila	96-019649		12/03/96	342346
Kosher #52	09/12/96	12/04/96	Gila	96-019650		12/03/96	342347
Kosher #53	09/12/96	12/04/96	Gila	96-019651		12/03/96	342348
Kosher #54	09/12/96	12/04/96	Gila	96-019652		12/03/96	342349
Kosher #55	09/12/96	12/04/96	Gila	96-019653		12/03/96	342350
Kosher #56	09/12/96	12/04/96	Gila	96-019654		12/03/96	342351
Kosher #57	09/12/96	12/04/96	Pinal	1996-040024		12/03/96	342352
Kosher #58	09/12/96	12/04/96	Pinal	1996-040025		12/03/96	342353
Kosher #59	09/12/96	12/04/96	Pinal	1996-040026		12/03/96	342354
Kosher #60	09/12/96	12/04/96	Pinal	1996-040027		12/03/96	342355
Kosher #60	09/12/96	12/04/96	Gila	96-019655		12/03/96	
Kosher #61	09/12/96	12/04/96	Pinal	1996-040028		12/03/96	342356
Kosher #61	09/12/96	12/04/96	Gila	96-019656		12/03/96	
Kosher #62	09/12/96	12/04/96	Gila	96-019657		12/03/96	342357
Kosher #63	09/12/96	12/04/96	Gila	96-019658		12/03/96	342358
Kosher #64	09/12/96	12/04/96	Gila	96-019659		12/03/96	342359
Kosher #65	09/12/96	12/04/96	Gila	96-019660		12/03/96	342360
Kosher #66	09/12/96	12/04/96	Gila	96-019661		12/03/96	342361
Kosher #67	09/12/96	12/04/96	Gila	96-019662		12/03/96	342362
Kosher #68	09/12/96	12/04/96	Gila	96-019663		12/03/96	342363
Kosher #69	09/12/96	12/04/96	Pinal	1996-040029		12/03/96	342364
Kosher #70	09/12/96	12/04/96	Pinal	1996-040030		12/03/96	342365

RECEIVED
 BLM AZ STATE OFFICE

<u>Claim Name</u>	<u>Date Located</u>	<u>Date Recorded</u>	<u>Cty</u>	<u>Cty Record Dkt</u>	<u>Page</u>	<u>Date Filed BLM</u>	<u>BLM A MC Serial No.</u>
Kosher #71	09/12/96	12/04/96	Pinal	1996-040031		12/03/96	342366
Kosher #72	09/12/96	12/04/96	Pinal	1996-040032		12/03/96	342367
Kosher #73	09/12/96	12/04/96	Pinal	1996-040033		12/03/96	342368
Kosher #73	09/12/96	12/04/96	Gila	96-019664		12/03/96	
Kosher #74	09/12/96	12/04/96	Gila	96-019665		12/03/96	342369
Kosher #75	09/12/96	12/04/96	Gila	96-019666		12/03/96	342370
Kosher #76	09/12/96	12/04/96	Gila	96-019667		12/03/96	342371
Kosher #77	09/12/96	12/04/96	Gila	96-019668		12/03/96	342372
Kosher #78	09/12/96	12/04/96	Gila	96-019669		12/03/96	342373
Kosher #79	09/12/96	12/04/96	Gila	96-019670		12/03/96	342374
Kosher #80	09/12/96	12/04/96	Gila	96-019671		12/03/96	342375
Kosher #81	09/12/96	12/04/96	Pinal	1996-040034		12/03/96	342376
Kosher #82	09/12/96	12/04/96	Pinal	1996-040035		12/03/96	342377
Kosher #83	09/12/96	12/04/96	Pinal	1996-040036		12/03/96	342378
Kosher #84	09/12/96	12/04/96	Pinal	1996-040037		12/03/96	342379
Kosher #84	09/12/96	12/04/96	Gila	96-019672		12/03/96	
Kosher #85	09/12/96	12/04/96	Pinal	1996-040038		12/03/96	342380
Kosher #85	09/12/96	12/04/96	Gila	96-019673		12/03/96	
Kosher #86	09/12/96	12/04/96	Gila	96-019674		12/03/96	342381
Kosher #87	09/12/96	12/04/96	Gila	96-019675		12/03/96	342382
Kosher #88	09/12/96	12/04/96	Gila	96-019676		12/03/96	342383
Kosher #89	09/12/96	12/04/96	Gila	96-019677		12/03/96	342384
Kosher #90	09/12/96	12/04/96	Gila	96-019678		12/03/96	342385
Kosher #91	09/12/96	12/04/96	Gila	96-019679		12/03/96	342386
Kosher #92	09/12/96	12/04/96	Gila	96-019680		12/03/96	342387
Kosher #93	09/13/96	12/04/96	Pinal	1996-040039		12/03/96	342388
Kosher #94	09/13/96	12/04/96	Pinal	1996-040040		12/03/96	342389
Kosher #95	09/13/96	12/04/96	Pinal	1996-040041		12/03/96	342390
Kosher #96	09/13/96	12/04/96	Pinal	1996-040042		12/03/96	342391
Kosher #97	09/13/96	12/04/96	Pinal	1996-040043		12/03/96	342392
Kosher #97	09/13/96	12/04/96	Gila	96-019681		12/03/96	
Kosher #98	09/13/96	12/04/96	Pinal	1996-040044		12/03/96	342393
Kosher #98	09/13/96	12/04/96	Gila	96-019682		12/03/96	
Kosher #99	09/13/96	12/04/96	Gila	96-019683		12/03/96	342394
Kosher #100	09/13/96	12/04/96	Gila	96-019684		12/03/96	342395
Kosher #101	09/13/96	12/04/96	Gila	96-019685		12/03/96	342396
Kosher #102	09/13/96	12/04/96	Gila	96-019686		12/03/96	342397
Kosher #103	09/13/96	12/04/96	Gila	96-019687		12/03/96	342398
Kosher #104	09/13/96	12/04/96	Gila	96-019688		12/03/96	342399
Kosher #105	09/13/96	12/04/96	Gila	96-019689		12/03/96	342400
Kosher #106	09/13/96	12/04/96	Gila	96-019690		12/03/96	342401

RECEIVED
 BLM AZ STATE OFFICE
 AUG 19 9 10 AM '96

<u>Claim Name</u>	<u>Date Located</u>	<u>Date Recorded</u>	<u>Cty</u>	<u>Cty Record Dkt</u>	<u>Page</u>	<u>Date Filed BLM</u>	<u>BLM A MC Serial No.</u>
Kosher #107	09/13/96	12/04/96	Pinal	1996-040045		12/03/96	342402
Kosher #108	09/13/96	12/04/96	Pinal	1996-040046		12/03/96	342403
Kosher #109	09/13/96	12/04/96	Pinal	1996-040047		12/03/96	342404
Kosher #110	09/13/96	12/04/96	Pinal	1996-040048		12/03/96	342405
Kosher #111	09/13/96	12/04/96	Pinal	1996-040049		12/03/96	342406
Kosher #112	09/13/96	12/04/96	Pinal	1996-040050		12/03/96	342407
Kosher #112	09/13/96	12/04/96	Gila	96-019691		12/03/96	
Kosher #113	09/13/96	12/04/96	Pinal	1996-040051		12/03/96	342408
Kosher #113	09/13/96	12/04/96	Gila	96-019692		12/03/96	
Kosher #114	09/13/96	12/04/96	Gila	96-019693		12/03/96	342409
Kosher #115	09/13/96	12/04/96	Gila	96-019694		12/03/96	342410
Kosher #116	09/13/96	12/04/96	Gila	96-019695		12/03/96	342411
Kosher #117	09/13/96	12/04/96	Gila	96-019696		12/03/96	342412
Kosher #118	09/13/96	12/04/96	Gila	96-019697		12/03/96	342413
Kosher #119	09/13/96	12/04/96	Gila	96-019698		12/03/96	342414
Kosher #120	09/13/96	12/04/96	Gila	96-019699		12/03/96	342415
Kosher #121	09/13/96	12/04/96	Gila	96-019700		12/03/96	342416
Kosher #122	09/13/96	12/04/96	Pinal	1996-040052		12/03/96	342417
Kosher #123	09/13/96	12/04/96	Pinal	1996-040053		12/03/96	342418
Kosher #124	09/13/96	12/04/96	Pinal	1996-040054		12/03/96	342419
Kosher #125	09/13/96	12/04/96	Pinal	1996-040055		12/03/96	342420
Kosher #126	09/13/96	12/04/96	Pinal	1996-040056		12/03/96	342421
Kosher #127	09/13/96	12/04/96	Pinal	1996-040057		12/03/96	342422
Kosher #127	09/13/96	12/04/96	Gila	96-019701		12/03/96	
Kosher #128	09/13/96	12/04/96	Pinal	1996-040058		12/03/96	342423
Kosher #128	09/13/96	12/04/96	Gila	96-019702		12/03/96	
Kosher #129	09/13/96	12/04/96	Gila	96-019703		12/03/96	342424
Kosher #130	09/13/96	12/04/96	Gila	96-019704		12/03/96	342425
Kosher #131	09/13/96	12/04/96	Gila	96-019705		12/03/96	342426
Kosher #132	09/13/96	12/04/96	Gila	96-019706		12/03/96	342427
Kosher #133	09/13/96	12/04/96	Gila	96-019707		12/03/96	342428
Kosher #134	09/13/96	12/04/96	Gila	96-019708		12/03/96	342429
Kosher #135	09/13/96	12/04/96	Gila	96-019709		12/03/96	342430
Kosher #136	09/13/96	12/04/96	Gila	96-019710		12/03/96	342431
Kosher #137	09/13/96	12/04/96	Gila	96-019711		12/03/96	342432
Kosher #138	09/13/96	12/04/96	Pinal	1996-040059		12/03/96	342433
Kosher #139	09/13/96	12/04/96	Pinal	1996-040060		12/03/96	342434
Kosher #140	09/13/96	12/04/96	Pinal	1996-040061		12/03/96	342435
Kosher #141	09/13/96	12/04/96	Pinal	1996-040062		12/03/96	342436
Kosher #142	09/13/96	12/04/96	Pinal	1996-040063		12/03/96	342437
Kosher #143	09/13/96	12/04/96	Pinal	1996-040064		12/03/96	342438

342423
342424
342425
342426
342427
342428
342429

RECEIVED
BLM AZ STATE OFFICE

<u>Claim Name</u>	<u>Date Located</u>	<u>Date Recorded</u>	<u>Cty</u>	<u>Cty Record Dkt</u>	<u>Page</u>	<u>Date Filed BLM</u>	<u>BLM A MC Serial No.</u>
Kosher #144	09/13/96	12/04/96	Pinal	1996-040065		12/03/96	342439
Kosher #144	09/13/96	12/04/96	Gila	1996-019712		12/03/96	
Kosher #145	09/13/96	12/04/96	Pinal	1996-040066		12/03/96	342440
Kosher #145	09/13/96	12/04/96	Gila	1996-019713		12/03/96	
Kosher #146	09/13/96	12/04/96	Gila	1996-019714		12/03/96	342441
Kosher #147	09/13/96	12/04/96	Gila	1996-019715		12/03/96	342442
Kosher #148	09/13/96	12/04/96	Gila	1996-019716		12/03/96	342443
Kosher #149	09/13/96	12/04/96	Gila	1996-019717		12/03/96	342444
Kosher #150	09/13/96	12/04/96	Gila	1996-019718		12/03/96	342445
Kosher #151	09/13/96	12/04/96	Gila	1996-019719		12/03/96	342446
Kosher #152	09/13/96	12/04/96	Gila	1996-019720		12/03/96	342447
Kosher #153	09/13/96	12/04/96	Gila	1996-019721		12/03/96	342448
Kosher #154	09/13/96	12/04/96	Gila	1996-019722		12/03/96	342449
Kosher #155	09/13/96	12/04/96	Gila	1996-019723		12/03/96	342450
Kosher #156	09/13/96	12/04/96	Pinal	1996-040067		12/03/96	342451
Kosher #157	09/13/96	12/04/96	Pinal	1996-040068		12/03/96	342452
Kosher #158	09/13/96	12/04/96	Pinal	1996-040069		12/03/96	342453
Kosher #159	09/13/96	12/04/96	Pinal	1996-040070		12/03/96	342454
Kosher #160	09/13/96	12/04/96	Pinal	1996-040071		12/03/96	342455
Kosher #161	09/14/96	12/04/96	Pinal	1996-040072		12/03/96	342456
Kosher #162	09/14/96	12/04/96	Pinal	1996-040073		12/03/96	342457
Kosher #163	09/14/96	12/04/96	Pinal	1996-040074		12/03/96	342458
Kosher #163	09/14/96	12/04/96	Gila	1996-019724		12/03/96	
Kosher #164	09/14/96	12/04/96	Pinal	1996-040075		12/03/96	342459
Kosher #164	09/14/96	12/04/96	Gila	1996-019725		12/03/96	
Kosher #165	09/14/96	12/04/96	Gila	1996-019726		12/03/96	342460
Kosher #166	09/14/96	12/04/96	Gila	1996-019727		12/03/96	342461
Kosher #167	09/14/96	12/04/96	Gila	1996-019728		12/03/96	342462
Kosher #168	09/14/96	12/04/96	Gila	1996-019729		12/03/96	342463
Kosher #169	09/14/96	12/04/96	Gila	1996-019730		12/03/96	342464
Kosher #170	09/14/96	12/04/96	Gila	1996-019731		12/03/96	342465
Kosher #171	09/14/96	12/04/96	Gila	1996-019732		12/03/96	342466
Kosher #172	09/14/96	12/04/96	Gila	1996-019733		12/03/96	342467
Kosher #173	09/14/96	12/04/96	Gila	1996-019734		12/03/96	342468
Kosher #174	09/14/96	12/04/96	Pinal	1996-040076		12/03/96	342469
Kosher #175	09/14/96	12/04/96	Pinal	1996-040077		12/03/96	342470
Kosher #176	09/14/96	12/04/96	Pinal	1996-040078		12/03/96	342471
Kosher #177	09/14/96	12/04/96	Pinal	1996-040079		12/03/96	342472
Kosher #178	09/14/96	12/04/96	Pinal	1996-040080		12/03/96	342473
Kosher #179	09/14/96	12/04/96	Pinal	1996-040081		12/03/96	342474
Kosher #180	09/14/96	12/04/96	Pinal	1996-040082		12/03/96	342475

RECEIVED
 BLM AZ STATE OFFICE

<u>Claim Name</u>	<u>Date Located</u>	<u>Date Recorded</u>	<u>Cty</u>	<u>Cty Record Dkt</u>	<u>Page</u>	<u>Date Filed BLM</u>	<u>BLM A MC Serial No.</u>
Kosher #181	09/14/96	12/04/96	Pinal	1996-040083		12/03/96	342476
Kosher #182	09/14/96	12/04/96	Pinal	1996-040084		12/03/96	342477
Kosher #182	09/14/96	12/04/96	Gila	1996-019735		12/03/96	
Kosher #183	09/14/96	12/04/96	Pinal	1996-040085		12/03/96	342478
Kosher #183	09/14/96	12/04/96	Gila	1996-019736		12/03/96	
Kosher #184	09/14/96	12/04/96	Gila	1996-019737		12/03/96	342479
Kosher #185	09/14/96	12/04/96	Gila	1996-019738		12/03/96	342480
Kosher #186	09/14/96	12/04/96	Pinal	1996-040086		12/03/96	342481
Kosher #187	09/14/96	12/04/96	Pinal	1996-040087		12/03/96	342482
Kosher #188	09/14/96	12/04/96	Pinal	1996-040088		12/03/96	342483
Kosher #189	09/14/96	12/04/96	Pinal	1996-040089		12/03/96	342484
Kosher #190	09/14/96	12/04/96	Pinal	1996-040090		12/03/96	342485
Kosher #191	09/14/96	12/04/96	Pinal	1996-040091		12/03/96	342486
Kosher #192	09/14/96	12/04/96	Pinal	1996-040092		12/03/96	342487
Kosher #193	09/14/96	12/04/96	Pinal	1996-040093		12/03/96	342488
Kosher #193	09/14/96	12/04/96	Gila	1996-019739		12/03/96	
Kosher #194	09/14/96	12/04/96	Pinal	1996-040094		12/03/96	342489
Kosher #194	09/14/96	12/04/96	Gila	1996-019740		12/03/96	
Kosher #195	09/14/96	12/04/96	Gila	1996-019741		12/03/96	342490
Kosher #196	09/14/96	12/04/96	Gila	1996-019742		12/03/96	342491
Kosher #197	09/14/96	12/04/96	Pinal	1996-040095		12/03/96	342492
Kosher #198	09/14/96	12/04/96	Pinal	1996-040096		12/03/96	342493
Kosher #199	09/14/96	12/04/96	Pinal	1996-040097		12/03/96	342494
Kosher #200	09/14/96	12/04/96	Pinal	1996-040098		12/03/96	342495
Kosher #201	09/14/96	12/04/96	Pinal	1996-040099		12/03/96	342496
Kosher #202	09/14/96	12/04/96	Pinal	1996-040100		12/03/96	342497
Kosher #203	09/14/96	12/04/96	Pinal	1996-040101		12/03/96	342498
Kosher #204	09/14/96	12/04/96	Pinal	1996-040102		12/03/96	342499
Kosher #205	09/14/96	12/04/96	Pinal	1996-040103		12/03/96	342500
Kosher #205	09/14/97	12/04/96	Gila	1996-019743		12/03/96	
Kosher #206	09/14/97	12/04/96	Gila	1996-019744		12/03/96	342501
Kosher #207	09/14/96	12/04/96	Pinal	1996-040104		12/03/96	342502
Kosher #208	09/14/96	12/04/96	Pinal	1996-040105		12/03/96	342503
Kosher #209	09/14/96	12/04/96	Pinal	1996-040106		12/03/96	342504
Kosher #210	09/14/96	12/04/96	Pinal	1996-040107		12/03/96	342505
Kosher #211	09/14/96	12/04/96	Pinal	1996-040108		12/03/96	342506
Kosher #211	09/14/96	12/04/96	Gila	1996-019745		12/03/96	
Kosher #212	09/14/96	12/04/96	Gila	1996-019746		12/03/96	342507
Kosher #213	09/14/96	12/04/96	Gila	1996-019747		12/03/96	342508
Kosher #214	09/14/96	12/04/96	Gila	1996-019748		12/03/96	342509
Kosher #215	09/14/96	12/04/96	Gila	1996-019749		12/03/96	342510

<u>Claim Name</u>	<u>Date Located</u>	<u>Date Recorded</u>	<u>Cty</u>	<u>Cty Record Dkt</u>	<u>Page</u>	<u>Date Filed BLM</u>	<u>BLM A MC Serial No.</u>
Kosher #216	09/14/96	12/04/96	Gila	1996-019750		12/03/96	342511
Kosher #217	09/14/96	12/04/96	Gila	1996-019751		12/03/96	342512
Kosher #218	09/14/96	12/04/96	Gila	1996-019752		12/03/96	342513
Kosher #219	09/14/96	12/04/96	Gila	1996-019753		12/03/96	342514
Kosher #220	06/28/02	07/24/02	Pinal	2002-039180		07/25/02	356448
Kosher #221	06/28/02	07/24/02	Pinal	2002-039181		07/25/02	356449
Kosher #222	06/28/02	07/24/02	Pinal	2002-039182		07/25/02	356450
Kosher #223	06/28/02	07/24/02	Pinal	2002-039183		07/25/02	356451
Kosher #224	06/28/02	07/24/02	Pinal	2002-039184		07/25/02	356452
Kosher #225	09/07/05	10/11/05	Pinal	2005-137450		09/08/05	367050
Kosher #226	09/07/05	10/11/05	Pinal	2005-137451		09/08/05	367051
Kosher #227	09/07/05	10/11/05	Pinal	2005-137449		09/08/05	367052
Kosher #228	09/07/05	10/11/05	Pinal	2005-137448		09/08/05	367053
Kosher #229	09/07/05	10/11/05	Pinal	2005-137447		09/08/05	367054

RECEIVED
 BLM AZ STATE OFFICE
 2015 AUG 19 A 10: 06
 PINEBLISS, ARIZONA

GROUP XII: (Unpatented mining claims situated in Section 1, Township 1 South, Range 13 East and Section 6, Township 1 South, Range 14 East, G&SR Mer., Gila County)

<u>Claim Name</u>	<u>Date Located</u>	<u>Date Recorded</u>	<u>Cty</u>	<u>Cty Record Dkt</u>	<u>Page</u>	<u>Date Filed BLM</u>	<u>BLM A MC Serial No.</u>
RJD #1	12/5/97	2/27/98	Gila	1998	2760	3/2/98	349780
RJD #2	12/5/97	2/27/98	Gila	1998	2761	3/2/98	349781
RJD #4	5/17/98	6/5/98	Gila	1998	8633	7/9/98	350335

RECEIVED
 BLM AZ STATE OFFICE
 2015 AUG 19 A 10: 06
 PHOENIX, ARIZONA

After recording, please return to:
Katheryn A. Smith
DeConcini McDonald Yetwin & Lacy, P.C.
2525 E. Broadway Blvd., #200
Tucson, AZ 85716

STATE OF ARIZONA)
) ss:
County of Pima)

**CERTIFICATION OF PAYMENT OF MAINTENANCE FEE
IN LIEU OF AFFIDAVIT OF ANNUAL ASSESSMENT WORK**

John C. Lacy, being first duly sworn, deposes and says that:

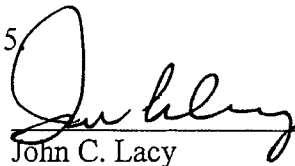
1. He is an agent for Carlota Copper Company, the owner of the unpatented lode mining claims and millsites situated in Pinal County, Arizona (the "Claims"), the location notices of which are of record in Pinal County, and in the records of the Arizona State Office of the Bureau of Land Management under the file numbers indicated in the attached Exhibit A.

2. Pursuant to the 30 U.S.C. § 28f(a), as adjusted by 30 U.S.C. § 28j(c) and implemented by notice in 74 Federal Register 30959-62 (June 29, 2009), as amended by the Consolidated Appropriations Act 2012, Pub. L. No. 112-74, 125 Stat. 786 (2011) and a notice in 79 Federal Register 36662-65 (June 30, 2014), the owner paid a maintenance fee of \$155 per claim to the Bureau of Land Management for the assessment year beginning September 1, 2015. This Affidavit is recorded to attest to the payment and receipt of such payment and as an affirmation of intent to hold.

3. The name and address of the owner of the Claims for which this Certificate is prepared are Carlota Copper Company, 2624 Forest Service Road 287, P.O. Box 1009, Miami, Arizona 85539. THIS IS NOT A CHANGE OF ADDRESS

4. The mining claims within the Claims described herein are held and claimed by the owner for the valuable minerals contained therein and the millsites and uses related to the mining claims.

DATED this 18th day of August, 2015


John C. Lacy

RECEIVED
BLM AZ STATE OFFICE
2015 AUG 19 A 10:06
PIMA COUNTY, ARIZONA

Sworn and subscribed before me this 18th of August, 2015, by John C. Lacy, Agent.

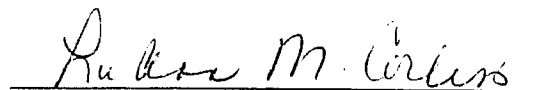

Notary Public OFFICIAL SEAL
LU ANN M. CORLISS
NOTARY PUBLIC-ARIZONA
PIMA COUNTY
My Comm. Exp. Jan. 14, 2016

EXHIBIT A – PINAL COUNTY

The following unpatented mining claims and millsites are situated in the Pioneer and Globe Mining Districts, Pinal County, Arizona, the names of which and the place of record of the location notices thereof in the official records of the county and the Arizona State Office of the Bureau of Land Management, are as follows:

GROUP III: (Unpatented mining claims situated in Sections 25, 26, 35 and 36, Township 1 North, Range 13 East, G&SR Mer.)

<u>Claim Name</u>	<u>Date Located</u>	<u>Date Recorded</u>	<u>County Records Docket Page</u>	<u>Date Filed BLM</u>	<u>BLM A MC No.</u>
Grizzly #4	7/18/89	8/22/89	1625 631	9/1/89	298650
Amended		11/22/89	1642 209	12/13/89	
Grizzly #5	7/18/89	8/22/89	1625 634	9/1/89	298651
Amended		11/22/89	1642 209	12/13/89	
Grizzly #12	7/18/89	8/22/89	1625 637	9/1/89	298658
Amended		11/22/89	1642 209	12/13/89	

duplicate listing from list page

GROUP IV: (Unpatented mining claims situated in Sections 26, 27, 34, 35 and 36, Township 1 North, Range 13 East; G&SR Mer.)

<u>Claim Name</u>	<u>Loc. Date</u>	<u>Original Recordation</u>		<u>Amended Recordation</u>		<u>BLM A MC Serial #</u>
		<u>Book</u>	<u>Page</u>	<u>Book</u>	<u>Page</u>	
Tip Top	3/2/29	45	142	648	830	52265
Tip Top #1	8/1/30	46	275			52266
Tip Top 2	3/2/29	45	144	648	831	52267
Tip Top 3	3/10/29	45	145	648	832	52268
Tip Top #4	8/1/30	46	301			52269
Eder #10	4/21/69	569	819			52270
Eder #11	4/21/69	569	820			52271
Eder #12	4/21/69	569	821			52272
Eder 14	9/27/71	645	51			52274
Eder 15	9/27/71	645	52			52275
Eder 16	9/27/71	645	53	721	95	52276
Eder 17	9/27/71	645	54	721	96	52277

RECEIVED
 BLM AZ STATE OFFICE
 PINAL COUNTY, ARIZONA
 9/19/89 10:07

<u>Claim Name</u>	<u>Loc. Date</u>	<u>Original Recordation</u>		<u>Amended Recordation</u>		<u>BLM A MC Serial #</u>
		<u>Book</u>	<u>Page</u>	<u>Book</u>	<u>Page</u>	
Eder 18	9/27/71	710	228			52278
Eder 19	9/27/71	710	229	721	715	52279
Eder 22	9/27/71	645	56			52280
Eder #23	1/4/73	691	416			52281
Eder 27	9/11/73	720	440			52282
Eder 34	6/14/73	710	926			52285
Eder 35	6/14/73	710	927			52286
Eder 36	6/14/73	710	928			52287
Eder 39	6/13/73	710	931			52289
Eder 40	6/14/73	710	932			52290
Eder 43	6/13/73	710	935			52292
Eder 44	6/14/73	710	936			52293
Eder 45	6/13/73	710	937			52294
Eder 46	6/13/73	710	938			52295
Eder 47	6/13/73	710	939			52296
Eder 48	6/13/73	710	940	721	97	52297
Eder 49	6/12/73	710	941			52298
Eder 50	6/12/73	710	942			52299
Eder 51	6/12/73	710	943			52300
Eder 52	6/12/73	710	944			52301
Eder 53	6/12/73	710	945			52302
Eder 54	6/13/73	710	946			52303
Eder 55	6/13/73	710	947			52304
Eder 56	6/13/73	710	948			52305
Eder 57	6/12/73	710	949	721	98	52306
Eder 59	6/14/73	710	951			52307
Eder 62	9/7/73	721	716			52308
Eder 63	9/7/73	721	717			52309
Eder 64	9/7/73	721	718			52310
Eder 65	9/7/73	721	719			52311
Eder 66	9/7/73	721	720			52312
Eder 67	9/7/73	721	721			52313
Eder 68	9/7/73	721	722			52314
Eder 69	9/7/73	721	723			52315
Eder 73	11/24/87	1497	441			279921
Eder 74	11/24/87	1497	443			279922
Eder 75	11/24/87	1497	445			279923
Eder 76	11/24/87	1497	447			279924
Ghost 16	12/29/66	497	450			52317
Ghost 27	3/10/64	387	137			52318
Ghost 28	5/18/64	387	138			52319
Ghost 29	3/10/64	387	139			52320

copy of memorandum

RECEIVED
BLM AZ STATE OFFICE
PHOENIX, ARIZONA

Exhibit A

<u>Claim Name</u>	<u>Loc. Date</u>	<u>Original Recordation</u>		<u>Amended Recordation</u>		<u>BLM A MC</u>
		<u>Book</u>	<u>Page</u>	<u>Book</u>	<u>Page</u>	<u>Serial #</u>
Ghost 30	5/18/64	387	140			52321
Ghost 31	3/10/64	387	141			52322
Ghost 32	12/29/66	497	451			52323
Ghost 38	12/29/66	497	452			52326
Ghost 40	12/29/66	497	453			52327
Ghost 42	12/29/66	497	454			52328
Ghost 48	12/29/66	497	455			52329
Ghost 50	12/29/66	497	456			52330
Ghost 61	3/12/64	387	165			52331
Ghost 62	3/12/64	387	166			52332
Ghost 63	3/12/64	387	167			52333
Ghost 66	3/12/64	387	170			52336
Ghost 90	12/29/66	497	457			52337
Ghost 93	3/16/64	387	194			52340
Ghost 95	3/16/64	387	195			52342
Ghost 97	3/16/64	387	196			52344
Ghost 99	3/16/64	387	197			52346
Ghost 131	9/23/65	429	515			52365
Ghost 132	9/23/65	429	516			52366
Ghost 133	9/23/65	429	517			52367
Ghost 134	9/23/65	429	518			52368
Ghost 135	9/23/65	429	519			52369
Ghost 136	9/23/65	429	520			52370
Ghost 137	9/23/65	429	521			52371
Ghost 140	4/15/64	387	209			52372
Ghost 141	4/15/64	387	210			52373
Ghost 142	4/15/64	387	211			52374
Ghost 143	4/15/64	387	212			52375
Ghost 144	4/15/64	387	213			52376
Rim Rock #5	8/1/30	46	304	721	93	52382
Annex #5	8/1/30	46	305	721	92	52383
Cap 130	7/24/30	46	311			52386
Cap 131	7/25/30	46	311			52387



*list 2
present*

GROUP V: (Unpatented mining claims situated in Sections 4, 5, 6, 7, Township 1 South, Range 14 East; Sections 1, 2, 11, 12, Township 1 South, Range 13 East; Section 31, Township 1 North, Range 14 East; and Sections 14, 15, 22, 23, 25, 26, 27, Township 1 North, Range 13 East, G&SR Mer.)

RECEIVED
 OFFICE
 AUG 10 10 08
 2015

<u>Claim Name</u>	<u>Date Located</u>	<u>Date Recorded</u>	<u>Cty</u>	<u>Cty Record Dkt</u>	<u>Page</u>	<u>Date Filed BLM</u>	<u>BLM A MC Serial No.</u>
Kelly #158	7/30/93	8/23/93		1936	627	8/23/93	327261
Kelly #159	7/30/93	8/23/93		1936	629	8/23/93	327262
Kelly #160	7/30/93	8/23/93		1936	631	8/23/93	327263
Kelly #161	7/30/93	8/23/93		1936	633	8/23/93	327264
Kelly #162	7/30/93	8/23/93		1936	635	8/23/93	327265
Kelly #163	7/30/93	8/23/93		1936	637	8/23/93	327266

GROUP XI: (Unpatented millsites situated in Sections 25, 26, 35 and 36, Township 1 North, Range 13 East; Section 31, Township 1 North, Range 14 East, Sections 1, 12, Township 1 South, Range 13 East; and Section 6, Township 1 South, Range 14 East, G&SR Mer., Pinal County)

<u>Claim Name</u>	<u>Date Located</u>	<u>Date Recorded</u>	<u>Cty</u>	<u>Cty Record Dkt</u>	<u>Page</u>	<u>Date Filed BLM</u>	<u>BLM A MC Serial No.</u>
Kosher #23	09/12/96	12/04/96		1996-040016		12/03/96	342318
Kosher #32	09/12/96	12/04/96		1996-040017		12/03/96	342327
Kosher #33	09/12/96	12/04/96		1996-040018		12/03/96	342328
Kosher #34	09/12/96	12/04/96		1996-040019		12/03/96	342329
Kosher #44	09/12/96	12/04/96		1996-040020		12/03/96	342339
Kosher #45	09/12/96	12/04/96		1996-040021		12/03/96	342340
Kosher #46	09/12/96	12/04/96		1996-040022		12/03/96	342341
Kosher #47	09/12/96	12/04/96		1996-040023		12/03/96	342342
Kosher #57	09/12/96	12/04/96		1996-040024		12/03/96	342352
Kosher #58	09/12/96	12/04/96		1996-040025		12/03/96	342353
Kosher #59	09/12/96	12/04/96		1996-040026		12/03/96	342354
Kosher #60	09/12/96	12/04/96		1996-040027		12/03/96	342355
Kosher #61	09/12/96	12/04/96		1996-040028		12/03/96	342356
Kosher #69	09/12/96	12/04/96		1996-040029		12/03/96	342364
Kosher #70	09/12/96	12/04/96		1996-040030		12/03/96	342365
Kosher #71	09/12/96	12/04/96		1996-040031		12/03/96	342366
Kosher #72	09/12/96	12/04/96		1996-040032		12/03/96	342367
Kosher #73	09/12/96	12/04/96		1996-040033		12/03/96	342368
Kosher #81	09/12/96	12/04/96		1996-040034		12/03/96	342376
Kosher #82	09/12/96	12/04/96		1996-040035		12/03/96	342377
Kosher #83	09/12/96	12/04/96		1996-040036		12/03/96	342378
Kosher #84	09/12/96	12/04/96		1996-040037		12/03/96	342379
Kosher #85	09/12/96	12/04/96		1996-040038		12/03/96	342380
Kosher #93	09/13/96	12/04/96		1996-040039		12/03/96	342388
Kosher #94	09/13/96	12/04/96		1996-040040		12/03/96	342389
Kosher #95	09/13/96	12/04/96		1996-040041		12/03/96	342390

RECEIVED
BLM AZ STATE OFFICE

<u>Claim Name</u>	<u>Date Located</u>	<u>Date Recorded</u>	<u>Cty</u>	<u>Cty Record Dkt</u>	<u>Page</u>	<u>Date Filed BLM</u>	<u>BLM A MC Serial No.</u>
Kosher #96	09/13/96	12/04/96		1996-040042		12/03/96	342391
Kosher #97	09/13/96	12/04/96		1996-040043		12/03/96	342392
Kosher #98	09/13/96	12/04/96		1996-040044		12/03/96	342393
Kosher #107	09/13/96	12/04/96		1996-040045		12/03/96	342402
Kosher #108	09/13/96	12/04/96		1996-040046		12/03/96	342403
Kosher #109	09/13/96	12/04/96		1996-040047		12/03/96	342404
Kosher #110	09/13/96	12/04/96		1996-040048		12/03/96	342405
Kosher #111	09/13/96	12/04/96		1996-040049		12/03/96	342406
Kosher #112	09/13/96	12/04/96		1996-040050		12/03/96	342407
Kosher #113	09/13/96	12/04/96		1996-040051		12/03/96	342408
Kosher #122	09/13/96	12/04/96		1996-040052		12/03/96	342417
Kosher #123	09/13/96	12/04/96		1996-040053		12/03/96	342418
Kosher #124	09/13/96	12/04/96		1996-040054		12/03/96	342419
Kosher #125	09/13/96	12/04/96		1996-040055		12/03/96	342420
Kosher #126	09/13/96	12/04/96		1996-040056		12/03/96	342421
Kosher #127	09/13/96	12/04/96		1996-040057		12/03/96	342422
Kosher #128	09/13/96	12/04/96		1996-040058		12/03/96	342423
Kosher #138	09/13/96	12/04/96		1996-040059		12/03/96	342433
Kosher #139	09/13/96	12/04/96		1996-040060		12/03/96	342434
Kosher #140	09/13/96	12/04/96		1996-040061		12/03/96	342435
Kosher #141	09/13/96	12/04/96		1996-040062		12/03/96	342436
Kosher #142	09/13/96	12/04/96		1996-040063		12/03/96	342437
Kosher #143	09/13/96	12/04/96		1996-040064		12/03/96	342438
Kosher #144	09/13/96	12/04/96		1996-040065		12/03/96	342439
Kosher #145	09/13/96	12/04/96		1996-040066		12/03/96	342440
Kosher #156	09/13/96	12/04/96		1996-040067		12/03/96	342451
Kosher #157	09/13/96	12/04/96		1996-040068		12/03/96	342452
Kosher #158	09/13/96	12/04/96		1996-040069		12/03/96	342453
Kosher #159	09/13/96	12/04/96		1996-040070		12/03/96	342454
Kosher #160	09/13/96	12/04/96		1996-040071		12/03/96	342455
Kosher #161	09/14/96	12/04/96		1996-040072		12/03/96	342456
Kosher #162	09/14/96	12/04/96		1996-040073		12/03/96	342457
Kosher #163	09/14/96	12/04/96		1996-040074		12/03/96	342458
Kosher #164	09/14/96	12/04/96		1996-040075		12/03/96	342459
Kosher #174	09/14/96	12/04/96		1996-040076		12/03/96	342469
Kosher #175	09/14/96	12/04/96		1996-040077		12/03/96	342470
Kosher #176	09/14/96	12/04/96		1996-040078		12/03/96	342471
Kosher #177	09/14/96	12/04/96		1996-040079		12/03/96	342472
Kosher #178	09/14/96	12/04/96		1996-040080		12/03/96	342473
Kosher #179	09/14/96	12/04/96		1996-040081		12/03/96	342474
Kosher #180	09/14/96	12/04/96		1996-040082		12/03/96	342475
Kosher #181	09/14/96	12/04/96		1996-040083		12/03/96	342476

PREPARED BY
 BLM A MC OFFICE

<u>Claim Name</u>	<u>Date Located</u>	<u>Date Recorded</u>	<u>Cty</u>	<u>Cty Record Dkt</u>	<u>Page</u>	<u>Date Filed BLM</u>	<u>BLM A MC Serial No.</u>
Kosher #182	09/14/96	12/04/96		1996-040084		12/03/96	342477
Kosher #183	09/14/96	12/04/96		1996-040085		12/03/96	342478
Kosher #186	09/14/96	12/04/96		1996-040086		12/03/96	342481
Kosher #187	09/14/96	12/04/96		1996-040087		12/03/96	342482
Kosher #188	09/14/96	12/04/96		1996-040088		12/03/96	342483
Kosher #189	09/14/96	12/04/96		1996-040089		12/03/96	342484
Kosher #190	09/14/96	12/04/96		1996-040090		12/03/96	342485
Kosher #191	09/14/96	12/04/96		1996-040091		12/03/96	342486
Kosher #192	09/14/96	12/04/96		1996-040092		12/03/96	342487
Kosher #193	09/14/96	12/04/96		1996-040093		12/03/96	342488
Kosher #194	09/14/96	12/04/96		1996-040094		12/03/96	342489
Kosher #197	09/14/96	12/04/96		1996-040095		12/03/96	342492
Kosher #198	09/14/96	12/04/96		1996-040096		12/03/96	342493
Kosher #199	09/14/96	12/04/96		1996-040097		12/03/96	342494
Kosher #200	09/14/96	12/04/96		1996-040098		12/03/96	342495
Kosher #201	09/14/96	12/04/96		1996-040099		12/03/96	342496
Kosher #202	09/14/96	12/04/96		1996-040100		12/03/96	342497
Kosher #203	09/14/96	12/04/96		1996-040101		12/03/96	342498
Kosher #204	09/14/96	12/04/96		1996-040102		12/03/96	342499
Kosher #205	09/14/96	12/04/96		1996-040103		12/03/96	342500
Kosher #207	09/14/96	12/04/96		1996-040104		12/03/96	342502
Kosher #208	09/14/96	12/04/96		1996-040105		12/03/96	342503
Kosher #209	09/14/96	12/04/96		1996-040106		12/03/96	342504
Kosher #210	09/14/96	12/04/96		1996-040107		12/03/96	342505
Kosher #211	09/14/96	12/04/96		1996-040108		12/03/96	342506
Kosher #220	06/28/02	07/24/02		2002-039180		07/25/02	356448
Kosher #221	06/28/02	07/24/02		2002-039181		07/25/02	356449
Kosher #222	06/28/02	07/24/02		2002-039182		07/25/02	356450
Kosher #223	06/28/02	07/24/02		2002-039183		07/25/02	356451
Kosher #224	06/28/02	07/24/02		2002-039184		07/25/02	356452
Kosher #225	09/07/05	10/11/05		2005-137450		09/08/05	367050
Kosher #226	09/07/05	10/11/05		2005-137451		09/08/05	367051
Kosher #227	09/07/05	10/11/05		2005-137449		09/08/05	367052
Kosher #228	09/07/05	10/11/05		2005-137448		09/08/05	367053
Kosher #229	09/07/05	10/11/05		2005-137447		09/08/05	367054

I:\FILES\DOCS\CARL10\260626\DOC\P74439.DOC

RECEIVED
 BLM A MC OFFICE
 PHOENIX, ARIZONA
 2015 AUG 19 A 10: 08

FedEx®

Express

Page 1 of 1

ORIGIN ID TUSA (520) 322-5000
DECONEN, McDONALD ETAL
CITY SOUTH
3011 E. BROADWAY BLVD
SUITE 200
TUCSON, AZ 85718
UNITED STATES US

SHIP DATE: 18AUG15
ACTWGT: 0.50 LB
CAD: 3878865NET13870

BILL SENDER

TO ARIZONA STATE OFFICE
BUREAU OF LAND MANAGEMENT
ONE NORTH CENTRAL AVENUE #800
ATTN: PUBLIC ROOM
PHOENIX AZ 85004

002 417-9398

REF: KASZ60760260626

NY

DEPT



61 80
08 19
D
3 10:30
275
ST 7

WED - 19 AUG 10:30A
PRIORITY OVERNIGHT

TRK 7743 1156 2410
6201

XH ZSYA

85004
AZ-US PHX



Some shipping restrictions apply. See the back of the box for details. © 2015 FedEx Corporation. All rights reserved.

Priority Overnight

Insert shipping label here

United States Department of the Interior
Bureau of Land Management
 LANDS/RECREATION & PLANNING
 ONE N CENTRAL AVE
 PHOENIX, AZ 85004 -2203
 Phone: 602-417-9200

Receipt

No: 3371981

Transaction #: 3470166	
Date of Transaction: 08/20/2015	
CUSTOMER:	
DECONCINI MCDONALD YETWIN & LACY P C 2525 E BROADWAY BLVD STE 200 TUCSON, AZ 85716-5350 US	

LINE #	QTY	DESCRIPTION	REMARKS	UNIT PRICE	TOTAL
1	1.00	LOCATABLE MINERALS / MINING CLAIMS- NOT NEW-UNADJUD, ONE AUTH NO. ONLY / MINING CLAIM MONEY RECEIVED CASES: AMC298647/\$76570.00	MAINT FEE PYMNT 2016	- n/a -	76570.00
TOTAL:					\$76,570.00

PAYMENT INFORMATION			
1	AMOUNT:	76570.00	POSTMARKED: 08/18/2015
	TYPE:	CHECK	RECEIVED: 08/19/2015
	CHECK NO:	00038335	
	NAME:	KGHM INTERNATIONAL PO BOX 1009 MIAMI AZ 85539 US	

REMARKS	1057
	930

This receipt was generated by the automated BLM Collections and Billing System and is a paper representation of a portion of the official electronic record contained therein.

765

EXHIBIT A

County: Gila

State: AZ

BLM Serial #	Claim Name	Original Recording		Amended Recording		Location
		Recording #	Page #	Recording #	Page #	
AMC 035795	QUARTZ SITE NO. 4 (A)	466	188			SEC21-T01N-R14E
AMC 035796	QUARTZ SITE NO. 5 (A)	466	187			SEC21-T01N-R14E
AMC 035797	QUARTZ SITE NO. 6 (A)	466	186			SEC21-T01N-R14E
AMC 035798	QUARTZ SITE NO. 7 (A)	466	185			SEC21-T01N-R14E
AMC 035799	QUARTZ SITE NO. 8 (A)	466	184			SEC21-T01N-R14E
AMC 035802	QUARTZ SITE NO. 11 (A)	466	181			SEC21-T01N-R14E
AMC 035803	QUARTZ SITE NO. 12 (A)	466	180			SEC21-T01N-R14E
AMC 035804	QUARTZ SITE NO. 13 (A)	466	179			SEC21-T01N-R14E
AMC 035805	QUARTZ SITE NO. 14 (A)	466	178			SEC21-T01N-R14E
AMC 035817	QUARTZ SITE #25 (A)	466	220			SEC22-T01N-R14E
AMC 035818	QUARTZ SITE #26 (A)	466	221			SEC22-T01N-R14E
AMC 035819	QUARTZ SITE #27 (A)	466	166			SEC22-T01N-R14E
AMC 035822	HARDROCK NO. 1 (A)	466	200			SEC15-T01N-R14E
AMC 035823	HARDROCK NO. 2 (A)	466	193			SEC15-T01N-R14E
AMC 035826	MOONLIGHT (A)	466	196			SEC21-T01N-R14E
AMC 035827	BLACK OAK (A)	466	199			SEC21-T01N-R14E
AMC 035828	BLACK OAK NO. 2 (A)	466	198			SEC21-T01N-R14E
AMC 035829	BLACK OAK NO. 3 (A)	466	197			SEC22-T01N-R14E
AMC 035837	PINTO COPPER FRACTION (A)	466	204			SEC28-T01N-R14E
AMC 035838	PINTO COPPER NO. 1 (A)	466	210			SEC27-T01N-R14E
AMC 035839	PINTO COPPER NO. 2 (A)	466	211			SEC27-T01N-R14E
AMC 035840	PINTO COPPER NO. 3 (A)	466	212			SEC27-T01N-R14E
AMC 035841	PINTO COPPER NO. 4 (A)	466	213			SEC27-T01N-R14E
AMC 035842	PINTO COPPER NO. 5 (A)	466	214			SEC27-T01N-R14E
AMC 035843	PINTO COPPER NO. 6 (A)	466	219			SEC28-T01N-R14E
AMC 035844	PINTO COPPER NO. 7 (A)	466	222			SEC28-T01N-R14E
AMC 035845	PINTO COPPER NO. 8 (A)	466	223			SEC28-T01N-R14E
AMC 035846	PINTO COPPER NO. 9 (A)	466	205			SEC28-T01N-R14E

Date: 8/7/2015

Page 1

RECEIVED
 GILA COUNTY
 2015 AUG -7 A 11:53
 HOENIG, ARIZONA

EXHIBIT A

County: Gila

State: AZ

BLM Serial#	Claim Name	Original Recording		Amended Recording		Location
		Recording #	Page #	Recording #	Page #	
AMC 035847	PINTO COPPER NO. 10 (A)	466	206			SEC28-T01N-R14E
AMC 035848	PINTO COPPER NO. 11 (A)	466	207			SEC28-T01N-R14E
AMC 035849	PINTO COPPER NO. 12 (A)	466	208			SEC28-T01N-R14E
AMC 035850	PINTO COPPER NO. 13 (A)	466	209			SEC28-T01N-R14E
AMC 039092	KAY 1	262	305	471	40	SEC15-T01N-R14E
AMC 039093	KAY 2	262	306	471	41	SEC15-T01N-R14E
AMC 039094	KAY 3	262	307	471	42	SEC15-T01N-R14E
AMC 039095	KAY 4	262	308	471	43	SEC15-T01N-R14E
AMC 039096	KAY 5	262	309	471	44	SEC15-T01N-R14E
AMC 039097	KAY 6	262	310	471	45	SEC15-T01N-R14E
AMC 039098	KAY 7	262	311	471	46	SEC15-T01N-R14E
AMC 039099	KAY 8	262	312	471	47	SEC15-T01N-R14E
AMC 039100	KAY 9	262	313	471	48	SEC15-T01N-R14E
AMC 039101	KAY 10	262	314	471	49	SEC15-T01N-R14E
AMC 039102	KAY 11	262	315	471	50	SEC15-T01N-R14E
AMC 039103	KAY 12	262	316	471	51	SEC15-T01N-R14E
AMC 039104	KAY 13	262	317	471	52	SEC15-T01N-R14E
AMC 039105	KAY 14	262	318	471	53	SEC15-T01N-R14E
AMC 039106	KAY 15	262	319	471	54	SEC15-T01N-R14E
AMC 039107	KAY 16	262	320	471	55	SEC15-T01N-R14E
AMC 039108	KAY 17	262	321	471	56	SEC22-T01N-R14E
AMC 039109	KAY 18	262	322	471	57	SEC21-T01N-R14E
AMC 039110	KAY 19	262	323	471	58	SEC22-T01N-R14E
AMC 039111	KAY 20	262	324	471	59	SEC21-T01N-R14E
AMC 039112	KAY 21	262	325	471	60	SEC22-T01N-R14E
AMC 039113	KAY 22	262	326	471	61	SEC21-T01N-R14E
AMC 039114	KAY 23	262	327	471	62	SEC22-T01N-R14E
AMC 039137	KAY 50	262	352	471	85	SEC14-T01N-R14E
AMC 039138	KAY 51	262	353	471	86	SEC14-T01N-R14E
AMC 039144	KAY 57	262	359	471	92	SEC10-T01N-R14E
AMC 039145	KAY 58	262	360	471	93	SEC09-T01N-R14E
AMC 039162	KAY 81	264	328	471	110	SEC15-T01N-R14E
AMC 039163	KAY 82	264	329	471	111	SEC15-T01N-R14E
AMC 039165	KAY 85	262	373	471	113	SEC22-T01N-R14E
AMC 039166	KAY 86	262	374	471	114	SEC22-T01N-R14E
AMC 039167	KAY 87	262	375	471	115	SEC15-T01N-R14E

Date: 8/7/2015

Page 2

RECEIVED

7815 AUG - 7 11:53

RECEIVED
GILA STATE OFFICE

EXHIBIT A

County: Gila

State: AZ

BLM Serial #	Claim Name	Original Recording		Amended Recording		Location
		Recording #	Page #	Recording #	Page #	
AMC 039168	KAY 88	262	376	471	116	SEC22-T01N-R14E
AMC 039169	KAY 89	262	377	471	117	SEC15-T01N-R14E
AMC 039170	KAY 90	262	378	471	118	SEC15-T01N-R14E
AMC 039171	KAY 91	262	379	471	119	SEC15-T01N-R14E
AMC 039172	KAY 92	262	380	471	120	SEC15-T01N-R14E
AMC 039173	KAY 93	262	381	471	121	SEC15-T01N-R14E
AMC 039174	KAY 94	262	382	471	122	SEC15-T01N-R14E
AMC 039175	KAY 95	262	383	471	123	SEC15-T01N-R14E
AMC 039176	KAY 96	262	384	471	124	SEC15-T01N-R14E
AMC 039177	KAY 97	262	385	471	125	SEC15-T01N-R14E
AMC 039178	KAY 98	262	386	471	126	SEC15-T01N-R14E
AMC 039179	KAY 99	262	387	471	127	SEC15-T01N-R14E
AMC 039180	KAY 100	262	388	471	128	SEC15-T01N-R14E
AMC 039181	KAY 101	262	389	471	129	SEC15-T01N-R14E
AMC 039182	KAY 102	262	390	471	130	SEC15-T01N-R14E
AMC 039183	KAY 103	262	391	471	131	SEC15-T01N-R14E
AMC 039184	KAY 104	262	392	471	132	SEC15-T01N-R14E
AMC 039185	KAY 108	262	396	471	133	SEC09-T01N-R14E
AMC 039186	KAY 109	270	267	471	134	SEC22-T01N-R14E
AMC 039187	KAY 110	270	268	471	135	SEC21-T01N-R14E
AMC 039188	KAY 111	270	269	471	136	SEC22-T01N-R14E
AMC 039189	KAY 112	270	270	471	137	SEC21-T01N-R14E
AMC 039190	KAY 113	270	271	471	138	SEC22-T01N-R14E
AMC 039191	KAY 114	270	272	471	139	SEC22-T01N-R14E
AMC 048124	DESERTER	20	16	24	239	SEC22-T01N-R14E
AMC 048125	CHIEF #3	25	79	24	240	SEC22-T01N-R14E
AMC 048126	CHIEF #4	25	80	24	241	SEC22-T01N-R14E
AMC 048127	CHIEF #5	25	81	24	242	SEC22-T01N-R14E
AMC 048128	CHIEF #6	25	82	24	243	SEC22-T01N-R14E
AMC 048129	RESCUE MILL	270	576			SEC16-T01N-R15E
AMC 049306	IL 75	216	443			SEC35-T01N-R14E
AMC 049308	IL 77	216	445			SEC35-T01N-R14E
AMC 049312	IL 81	216	449			SEC35-T01N-R14E
AMC 049313	IL 82	216	450			SEC35-T01N-R14E
AMC 049314	IL 88	216	516			SEC03-T01S-R14E
AMC 049316	IL 90	216	518			SEC03-T01S-R14E
AMC 049318	IL 92	216	520			SEC03-T01S-R14E
AMC 049319	IL 93	216	521			SEC03-T01S-R14E

Date: 8/7/2015

Page 3

2015 AUG - 7 A 11: 53

RECEIVED
GILIA STATE OFFICE

EXHIBIT A

County: Gila

State: AZ

BLM Serial #	Claim Name	Original Recording		Amended Recording		Location
		Recording #	Page #	Recording #	Page #	
AMC 049320 -1	IL 94	216	522			SEC03-T01S-R14E
AMC 049329 -3	IL 103	216	531			SEC03-T01S-R14E
AMC 049332 7	IL 108	216	536			SEC03-T01S-R14E
AMC 049333	IL 109	216	537			SEC03-T01S-R14E
AMC 049334	IL 110	216	538			SEC03-T01S-R14E
AMC 049335	IL 111	216	539			SEC03-T01S-R14E
AMC 049336	IL 112	216	540			SEC03-T01S-R14E
AMC 049337	IL 113	216	541			SEC03-T01S-R14E
AMC 049338	IL 114	216	542			SEC03-T01S-R14E
AMC 049339	IL 115	216	543			SEC03-T01S-R14E
AMC 049340	IL 116	216	544			SEC03-T01S-R14E
AMC 049341	IL 117	216	545			SEC03-T01S-R14E
AMC 049342	IL 118	216	546			SEC03-T01S-R14E
AMC 049343	IL 119	216	547			SEC03-T01S-R14E
AMC 049344	IL 120	216	550			SEC33-T01N-R14E
AMC 049345	IL 121	216	551	305	422	SEC33-T01N-R14E
AMC 049346	IL 122	216	552			SEC33-T01N-R14E
AMC 049347	IL 123	216	553	305	421	SEC33-T01N-R14E
AMC 049348	IL 124	216	554			SEC33-T01N-R14E
AMC 049349	IL 125	216	555			SEC33-T01N-R14E
AMC 049350	IL 126	216	556			SEC33-T01N-R14E
AMC 049351	IL 127	216	557			SEC33-T01N-R14E
AMC 049352	IL 128	216	558			SEC33-T01N-R14E
AMC 049353	IL 129	216	559			SEC33-T01N-R14E
AMC 049354	IL 130	216	560			SEC33-T01N-R14E
AMC 049355	IL 131	216	561			SEC33-T01N-R14E
AMC 049356	IL 132	216	562			SEC33-T01N-R14E
AMC 049357	IL 133	216	563			SEC33-T01N-R14E
AMC 049358	IL 134	216	564			SEC33-T01N-R14E
AMC 049359	IL 135	216	565			SEC33-T01N-R14E
AMC 049360	IL 136	216	566			SEC33-T01N-R14E
AMC 049361	IL 137	216	567			SEC33-T01N-R14E
AMC 049362	IL 138	216	568			SEC33-T01N-R14E
AMC 049363	IL 139	216	569			SEC33-T01N-R14E
AMC 049364	IL 143	216	573	305	420	SEC33-T01N-R14E
AMC 049365	IL 144	216	574	305	419	SEC33-T01N-R14E
AMC 049366	IL 145	216	575	305	418	SEC33-T01N-R14E
AMC 049367	IL 146	216	576			SEC33-T01N-R14E

Date: 8/7/2015

Page 4

RECEIVED
 GILIAZ STATE OFFICE
 2015 AUG -7 A 11: 52
 PHOENIX, ARIZONA

EXHIBIT A

County: Gila

State: AZ

<u>BLM Serial #</u>	<u>Claim Name</u>	Original Recording		Amended Recording		<u>Location</u>
		<u>Recording #</u>	<u>Page #</u>	<u>Recording #</u>	<u>Page #</u>	
AMC 049368	IL 147	216	577			SEC33-T01N-R14E
AMC 049373	IL 152	216	581			SEC33-T01N-R14E
AMC 049375	IL 154	216	583			SEC33-T01N-R14E
AMC 049376	IL 155	216	584			SEC33-T01N-R14E
AMC 049377	IL 156	216	585			SEC33-T01N-R14E
AMC 049378	IL 157	216	586			SEC33-T01N-R14E
AMC 049379	IL 158	216	587			SEC33-T01N-R14E
AMC 049380	IL 159	216	588			SEC33-T01N-R14E
AMC 049381	IL 160	216	589			SEC33-T01N-R14E
AMC 049382	IL 161	216	590			SEC33-T01N-R14E
AMC 049383	IL 162	216	591			SEC33-T01N-R14E
AMC 049385	IL 168	216	597	305	417	SEC33-T01N-R14E
AMC 049409	IL 200	216	548			SEC03-T01S-R14E
AMC 049410	IL 201	216	549			SEC04-T01S-R14E
AMC 049411	IL 202	230	605			SEC04-T01S-R14E
AMC 049412	IL 203	230	606			SEC04-T01S-R14E
AMC 049413	IL 204	230	607			SEC04-T01S-R14E
AMC 049414	IL 205	230	608			SEC03-T01S-R14E
AMC 049415	IL 206	230	609			SEC04-T01S-R14E
AMC 049416	IL 207	230	610			SEC04-T01S-R14E
AMC 049417	IL 208	230	611			SEC04-T01S-R14E
AMC 049418	IL 209	230	612			SEC04-T01S-R14E
AMC 049419	IL 210	230	613			SEC33-T01N-R14E
AMC 049420	IL 211	230	614			SEC33-T01N-R14E
AMC 049421	IL 212	230	615			SEC33-T01N-R14E
AMC 049422	IL 213	230	616			SEC33-T01N-R14E
AMC 049423	IL 214	230	617			SEC33-T01N-R14E
AMC 049424	IL 215	230	618			SEC33-T01N-R14E
AMC 049425	IL 216	230	619			SEC33-T01N-R14E
AMC 049426	IL 217	230	620			SEC33-T01N-R14E
AMC 049427	IL 218	230	621			SEC04-T01S-R14E
AMC 049428	IL 219	230	622			SEC04-T01S-R14E
AMC 049429	IL 304	299	216			SEC03-T01S-R14E
AMC 049430	IL 305	299	217			SEC03-T01S-R14E
AMC 049431	IL 306	299	218			SEC03-T01S-R14E
AMC 049432	IL 307	299	219			SEC03-T01S-R14E
AMC 049433	IL 308	299	220			SEC03-T01S-R14E
AMC 049434	IL 309	299	221			SEC04-T01S-R14E

Date: 8/7/2015

Page 5

RECEIVED
GILIA COUNTY, ARIZONA

2015 AUG - 7 A 11: 52

RECEIVED
GILIA COUNTY, ARIZONA

EXHIBIT A

County: Gila

State: AZ

BLM Serial #	Claim Name	Original Recording		Amended Recording		Location
		Recording #	Page #	Recording #	Page #	
AMC 049436	IL 311	305	415			SEC33-T01N-R14E
AMC 049437	IL 312	305	416			SEC33-T01N-R14E
AMC 049438	IL 313	308	973			SEC03-T01S-R14E
AMC 049453	RIDGE 15	344	656			SEC36-T01N-R14E
AMC 049476	RALSTON 15	337	61			SEC13-T01N-R14E
AMC 049477	RALSTON 16	337	63			SEC13-T01N-R14E
AMC 049478	RALSTON 17	337	65			SEC13-T01N-R14E
AMC 049486	RALSTON 25	337	81			SEC13-T01N-R14E
AMC 049487	RALSTON 26	337	83			SEC13-T01N-R14E
AMC 049488	RALSTON 27	337	85			SEC13-T01N-R14E
AMC 049489	RALSTON 28	337	87			SEC13-T01N-R14E
AMC 049490	RALSTON 29	337	89			SEC13-T01N-R14E
AMC 049491	RALSTON 30	337	91			SEC13-T01N-R14E
AMC 049492	RALSTON 31	337	845			SEC13-T01N-R14E
AMC 049498	RALSTON 37	337	857			SEC13-T01N-R14E
AMC 049499	RALSTON 38	337	859			SEC13-T01N-R14E
AMC 049500	RALSTON 39	337	861			SEC13-T01N-R14E
AMC 049501	RALSTON 40	337	863			SEC13-T01N-R14E
AMC 049502	RALSTON 41	337	865			SEC13-T01N-R14E
AMC 049503	RALSTON 42	337	867			SEC13-T01N-R14E
AMC 049504	RALSTON 43	337	869			SEC13-T01N-R14E
AMC 049511	RALSTON 50	337	883			SEC13-T01N-R14E
AMC 049512	RALSTON 51	337	885			SEC13-T01N-R14E
AMC 049513	RALSTON 52	337	887			SEC13-T01N-R14E
AMC 049524	RALSTON 63	337	909			SEC13-T01N-R14E
AMC 049525	RALSTON 64	337	911			SEC14-T01N-R14E
AMC 049526	RALSTON 65	337	913			SEC14-T01N-R14E
AMC 049527	RALSTON 66	337	915			SEC14-T01N-R14E
AMC 049535	RALSTON 74	337	931			SEC14-T01N-R14E
AMC 049536	RALSTON 75	337	933			SEC14-T01N-R14E
AMC 049537	RALSTON 76	337	935			SEC14-T01N-R14E
AMC 049538	RALSTON 77	337	937			SEC14-T01N-R14E
AMC 049539	RALSTON 78	337	939			SEC14-T01N-R14E
AMC 049542	RALSTON 81	337	945			SEC14-T01N-R14E
AMC 049543	RALSTON 82	337	947			SEC14-T01N-R14E
AMC 049544	RALSTON 83	337	949			SEC14-T01N-R14E
AMC 049577	WEBSTER 1	320	548			SEC13-T01N-R14E
AMC 049578	WEBSTER 2	320	550			SEC13-T01N-R14E

Date: 8/7/2015

Page 6

2015 AUG -7 A 11: 52

RECEIVED
GILA STATE OFFICE

EXHIBIT A

County: Gila

State: AZ

<u>BLM Serial #</u>	<u>Claim Name</u>	<u>Original Recording</u>		<u>Amended Recording</u>		<u>Location</u>
		<u>Recording #</u>	<u>Page #</u>	<u>Recording #</u>	<u>Page #</u>	
AMC 049579	WEBSTER 3	320	552			SEC13-T01N-R14E
AMC 049580	WEBSTER 4	320	554			SEC13-T01N-R14E
AMC 049581	WEBSTER 5	320	556			SEC13-T01N-R14E
AMC 049582	WEBSTER 6	320	558			SEC13-T01N-R14E
AMC 049583	WEBSTER 7	320	560			SEC13-T01N-R14E
AMC 049584	WEBSTER 8	320	562			SEC13-T01N-R14E
AMC 049585	WEBSTER 9	320	564			SEC13-T01N-R14E
AMC 049586	WEBSTER 10	320	566			SEC13-T01N-R14E
AMC 049587	WEBSTER 11	320	568			SEC13-T01N-R14E
AMC 049588	WEBSTER 12	320	570			SEC13-T01N-R14E
AMC 049589	WEBSTER 13	320	572			SEC13-T01N-R14E
AMC 049590	WEBSTER 14	320	574			SEC13-T01N-R14E
AMC 049591	WEBSTER 15	320	576			SEC13-T01N-R14E
AMC 049592	WEBSTER 16	320	578			SEC13-T01N-R14E
AMC 049593	WEBSTER 17	320	580			SEC13-T01N-R14E
AMC 049594	WEBSTER 18	320	582			SEC13-T01N-R14E
AMC 049595	WEBSTER 19	320	584			SEC13-T01N-R14E
AMC 049596	WEBSTER 20	320	586			SEC13-T01N-R14E
AMC 049597	WEBSTER 21	320	588			SEC13-T01N-R14E
AMC 049598	WEBSTER 22	320	590			SEC13-T01N-R14E
AMC 049599	WEBSTER 23	320	592			SEC13-T01N-R14E
AMC 049600	WEBSTER 24	320	594			SEC13-T01N-R14E
AMC 049601	WEBSTER 25	320	596			SEC13-T01N-R14E
AMC 049602	WEBSTER 26	320	598			SEC13-T01N-R14E
AMC 049603	WEBSTER 27	320	600			SEC13-T01N-R14E
AMC 049604	WEBSTER 28	320	602			SEC13-T01N-R14E
AMC 049605	WEBSTER 29	320	604			SEC13-T01N-R14E
AMC 049606	WEBSTER 30	320	606			SEC13-T01N-R14E
AMC 049607	WEBSTER 31	320	608			SEC13-T01N-R14E
AMC 049608	WEBSTER 32	320	610			SEC13-T01N-R14E
AMC 049609	WEBSTER 33	320	612			SEC13-T01N-R14E
AMC 049610	WEBSTER 34	320	614			SEC13-T01N-R14E
AMC 049611	WEBSTER 35	320	616			SEC13-T01N-R14E
AMC 049612	WEBSTER 36	320	618			SEC13-T01N-R14E
AMC 049613	WEBSTER 37	320	620			SEC13-T01N-R14E
AMC 049614	WEBSTER 38	320	622			SEC13-T01N-R14E
AMC 049615	WEBSTER 39	320	624			SEC13-T01N-R14E
AMC 049616	WEBSTER 40	320	626			SEC13-T01N-R14E

Date: 8/7/2015

Page 7

EXHIBIT, ARIZONA

2015 AUG - 7 A 11: 51

ARIZONA STATE OFFICE

EXHIBIT A

County: Gila

State: AZ

BLM Serial #	Claim Name	Original Recording		Amended Recording		Location
		Recording #	Page #	Recording #	Page #	
AMC 049617	WEBSTER 41	320	628			SEC13-T01N-R14E
AMC 049618	WEBSTER 42	320	630			SEC13-T01N-R14E
AMC 049619	WEBSTER 43	320	632			SEC13-T01N-R14E
AMC 049620	WEBSTER 44	320	634			SEC13-T01N-R14E
AMC 049621	WEBSTER 45	320	636			SEC13-T01N-R14E
AMC 049622	WEBSTER 46	320	638			SEC13-T01N-R14E
AMC 049623	WEBSTER 47	323	813			SEC13-T01N-R14E
AMC 049624	WEBSTER 48	323	814			SEC13-T01N-R14E
AMC 051319	JOAN MILL SITE 25	288	737	291	81	SEC36-T01N-R14E
AMC 051320	JOAN MILL SITE 34	288	746	637	799	SEC35-T01N-R14E
AMC 051321	JOAN MILL SITE 42	288	754	637	802	SEC35-T01N-R14E
AMC 051322	JOAN MILL SITE 43	288	755	637	805	SEC35-T01N-R14E
AMC 051323	JOAN MILL SITE 48	288	760	637	808	SEC35-T01N-R14E
AMC 051324	JOAN MILL SITE 49	288	761	637	811	SEC35-T01N-R14E
AMC 051325	JOAN MILL SITE 53	288	765	637	814	SEC35-T01N-R14E
AMC 051326	JOAN MILL SITE 54	288	766	637	817	SEC35-T01N-R14E
AMC 052072	G E 1	214	466	558	577	SEC17-T01N-R15E
AMC 052073	G E 2	214	467	558	580	SEC17-T01N-R15E
AMC 052074	G E 3	214	468	558	583	SEC17-T01N-R15E
AMC 052075	G E 4	214	469	558	586	SEC17-T01N-R15E
AMC 052076	G E 5	214	470	558	589	SEC17-T01N-R15E
AMC 052077	G E 6	214	471	558	592	SEC17-T01N-R15E
AMC 052078	G E 7	214	472	558	595	SEC17-T01N-R15E
AMC 052079	G E 8	214	473	558	598	SEC17-T01N-R15E
AMC 052080	G E 9	214	474	558	601	SEC17-T01N-R15E
AMC 052081	G E 10	214	475	558	604	SEC17-T01N-R15E
AMC 052082	G E 11	214	476			SEC18-T01N-R15E
AMC 052083	G E 12	214	477			SEC18-T01N-R15E
AMC 052084	G E 13	214	478			SEC18-T01N-R15E
AMC 052088	DIVIDE #2	36	522	261	437	SEC14-T01N-R14E
AMC 052090	DIVIDE #4	36	524	261	441	SEC13-T01N-R14E
AMC 052091	DIVIDE #5	36	525	261	443	SEC13-T01N-R14E
AMC 052092	DIVIDE #6	36	526	261	445	SEC13-T01N-R14E
AMC 052093	DIVIDE #7	36	527	261	447	SEC13-T01N-R14E
AMC 052094	DIVIDE #8	36	528	261	449	SEC14-T01N-R14E
AMC 052095	DIVIDE #9	36	529	261	451	SEC14-T01N-R14E
AMC 052096	DIVIDE #10	36	530	261	453	SEC13-T01N-R14E
AMC 052097	DIVIDE #11	36	564	261	455	SEC13-T01N-R14E

Date: 8/7/2015

Page 8

2015 AUG - 7 A 11: 51

RECEIVED
GILA STATE OFFICE

TUCUEN, ARIZONA

EXHIBIT A

County: Gila

State: AZ

BLM Serial #	Claim Name	Original Recording		Amended Recording		Location
		Recording #	Page #	Recording #	Page #	
AMC 052103	LUCHILLA	22	76	75	164	SEC13-T01N-R14E
AMC 052104	LUCHILLA NO. 2	18	56	75	163	SEC13-T01N-R14E
AMC 052105	LUCHILLA NO. 3	48	236	76	307	SEC13-T01N-R14E
AMC 052106	LUCHILLA FRACTION	38	624	42	167	SEC13-T01N-R14E
AMC 052107	RAVEN	22	77	82	150	SEC13-T01N-R14E
AMC 052108	MANZANITA NO. 2	17	85	75	162	SEC13-T01N-R14E
AMC 052109	MANZANITA NO. 3	18	17	82	148	SEC13-T01N-R14E
AMC 052110	I. C.	36	548	75	161	SEC13-T01N-R14E
AMC 052111	I. C. #2	47	438			SEC13-T01N-R14E
AMC 052112	GOLD COIN NO. 2	46	470	82	152	SEC13-T01N-R14E
AMC 052113	GOLD COIN NO. 4	48	187	82	151	SEC13-T01N-R14E
AMC 052114	BLACK EAGLE NO. 1	48	169	82	149	SEC13-T01N-R14E
AMC 052115	GOLD BAR NO. 1	48	446			SEC13-T01N-R14E
AMC 052116	GOLD BAR #2	48	447			SEC13-T01N-R14E
AMC 052121	RALSTON 3	261	459			SEC13-T01N-R14E
AMC 052122	RALSTON 4	261	460			SEC13-T01N-R14E
AMC 052123	RALSTON 5	261	461			SEC13-T01N-R14E
AMC 052124	RALSTON 6	261	462			SEC13-T01N-R14E
AMC 052126	RALSTON 8	261	464			SEC14-T01N-R14E
AMC 052132	1511551	303	639			SEC15-T01N-R15.5E
AMC 052133	1511552	303	640			SEC15-T01N-R15.5E
AMC 052134	2211551	303	641			SEC15-T01N-R15.5E
AMC 052138	2211555	303	645			SEC22-T01N-R15.5E
AMC 052141	2211558	303	648			SEC22-T01N-R15.5E
AMC 052172	2711553	303	676			SEC22-T01N-R15.5E
AMC 052173	HOOPES #3	2	232	295	546	SEC05-T01N-R15E
AMC 052174	HOOPES #4	2	233	295	548	SEC05-T01N-R15E
AMC 052175	HOOPES #5	2	234	295	550	SEC31-T02N-R15E
AMC 052176	HOOPES #6	2	235	295	552	SEC31-T02N-R15E
AMC 052177	PINK LIMESTONE #1	170	534	295	537	SEC31-T02N-R15E
AMC 052178	PINK LIMESTONE #2	170	535	295	539	SEC31-T02N-R15E
AMC 052179	PINK LIMESTONE 3	295	541			SEC31-T02N-R15E
AMC 052180	PINK LIMESTONE 4	295	542			SEC31-T02N-R15E
AMC 052181	PINK LIMESTONE 5	295	543			SEC31-T02N-R15E
AMC 052182	PINK LIMESTONE 6	295	544			SEC31-T02N-R15E
AMC 052183	PINK LIMESTONE 7	295	545			SEC31-T02N-R15E
AMC 052184	CONCHO NO. 3	35	172	211	71	SEC33-T01N-R14E
AMC 052185	CONCHO NO. 4	35	173	211	73	SEC33-T01N-R14E

Date: 8/7/2015

Page 9

RECEIVED
 GILA STATE OFFICE
 2015 AUG - 7 A 11: 51
 GILBERT, ARIZONA

EXHIBIT A

County: Gila

State: AZ

BLM Serial #	Claim Name	Original Recording		Amended Recording		Location
		Recording #	Page #	Recording #	Page #	
AMC 052188	BLUEBIRD	46	580			SEC34-T01N-R14E
AMC 052190	BUSY BEE	48	287	301	927	SEC34-T01N-R14E
AMC 052192	ROSCOE #3	69	76			SEC33-T01N-R14E
AMC 052194	ROSCOE #9	69	425			SEC33-T01N-R14E
AMC 052195	CLAY NO. 3	176	103	301	929	SEC34-T01N-R14E
AMC 052197	CLAY NO. 5	176	105	299	163	SEC03-T01S-R14E
AMC 052198	CLAY NO. 6	201	571			SEC03-T01S-R14E
AMC 052203	CLAY 11	205	359			SEC33-T01N-R14E
AMC 052204	CLAY 12	205	360			SEC03-T01S-R14E
AMC 052205	CLAY 13	205	613			SEC03-T01S-R14E
AMC 052206	CLAY 14	205	614			SEC03-T01S-R14E
AMC 052207	CLAY 15	205	615			SEC03-T01S-R14E
AMC 052208	CLAY 16	205	616	299	165	SEC03-T01S-R14E
AMC 052209	CLAY 17	205	617			SEC03-T01S-R14E
AMC 052210	CLAY 18	205	618			SEC34-T01N-R14E
AMC 052215	ROBBY	192	289			SEC35-T01N-R14E
AMC 052217	JANET	192	291			SEC35-T01N-R14E
AMC 052220	ROSCOE 10	207	85			SEC33-T01N-R14E
AMC 052221	ROSCOE 11	205	355			SEC33-T01N-R14E
AMC 052222	ROSCOE 12	205	356			SEC33-T01N-R14E
AMC 052223	ROSCOE 13	205	357			SEC33-T01N-R14E
AMC 052224	ROSCOE 14	206	455	208	201	SEC33-T01N-R14E
AMC 052226	BOSCOE 1	207	76			SEC33-T01N-R14E
AMC 052227	BOSCOE 2	207	77			SEC33-T01N-R14E
AMC 052228	BOSCOE 3	205	351	207	78	SEC33-T01N-R14E
AMC 052229	BOSCOE 4	207	79			SEC33-T01N-R14E
AMC 052230	BOSCOE 5	205	353			SEC33-T01N-R14E
AMC 052231	BOSCOE 6	207	80			SEC33-T01N-R14E
AMC 052232	BOSCOE 7	207	81			SEC33-T01N-R14E
AMC 052233	BOSCOE 8	207	82			SEC33-T01N-R14E
AMC 052234	BOSCOE 9	207	83			SEC33-T01N-R14E
AMC 052235	BOSCOE 10	207	84	208	200	SEC33-T01N-R14E
AMC 052236	BOSCOE 24	207	106			SEC33-T01N-R14E
AMC 052237	BOSCOE 25	208	202			SEC33-T01N-R14E
AMC 052238	ROBBY ANNEX	207	86			SEC35-T01N-R14E
AMC 052239	SUNSHINE ANNEX	207	87			SEC35-T01N-R14E
AMC 052240	MILLY ANNEX	207	88			SEC35-T01N-R14E
AMC 052241	LADY BIRD VISTA 1	224	450	757	305	SEC02-T01S-R14E

Date: 8/7/2015

Page 10

RECEIVED
 GILA COUNTY ARIZONA
 GILA STATE OFFICE
 2015 AUG -7 A 11: 51

EXHIBIT A

County: Gila

State: AZ

BLM Serial #	Claim Name	Original Recording		Amended Recording		Location
		Recording #	Page #	Recording #	Page #	
AMC 052242	STANDARD NO. 15	227	483			SEC33-T01N-R14E
AMC 052246	BILL SHAFT NO. 3	37	562	76	60	SEC34-T01N-R14E
AMC 052247	BILL SHAFT NO. 4	37	563	76	61	SEC34-T01N-R14E
AMC 052248	BILL SHAT NO. 5	37	564	76	62	SEC34-T01N-R14E
AMC 052259	MGO #ONE	170	532			SEC31-T02N-R15E
AMC 052260	MGO #2	170	533			SEC31-T02N-R15E
AMC 052261	MGO 3	295	554			SEC31-T02N-R15E
AMC 052262	MGO 4	295	555			SEC31-T02N-R15E
AMC 052263	MGO 5	314	487			SEC31-T02N-R15E
AMC 052264	HOOPES PLACER NO. 2	190	347			SEC31-T02N-R15E
AMC 097788	F.C. NO. 5	494	457			SEC14-T01N-R14E
AMC 097789	F.C. NO. 6	494	459			SEC14-T01N-R14E
AMC 097790	F.C. NO. 7	494	461			SEC14-T01N-R14E
AMC 097791	F.C. NO. 8	494	463			SEC14-T01N-R14E
AMC 097792	F.C. NO. 9	494	465			SEC14-T01N-R14E
AMC 097793	F.C. NO. 10	494	467			SEC14-T01N-R14E
AMC 131768	KAY 142	536	11			SEC09-T01N-R14E
AMC 131769	KAY 143	536	13			SEC10-T01N-R14E
AMC 265777	CHIEF FRACTION	694	559			SEC22-T01N-R14E
AMC 293003	AUGUST MINE FRACTION	757	303			SEC02-T01S-R14E
AMC 299053	CCWC-1	779	948			SEC10-T01N-R14E
AMC 299054	CCWC-2	779	950			SEC10-T01N-R14E
AMC 299055	CCWC-3	779	952			SEC10-T01N-R14E
AMC 299056	CCWC-4	779	955			SEC10-T01N-R14E
AMC 299057	CCWC-5	779	958			SEC10-T01N-R14E
AMC 299058	CCWC-6	779	961			SEC10-T01N-R14E
AMC 299059	CCWC-7	779	964			SEC10-T01N-R14E
AMC 299060	CCWC-8	779	967			SEC10-T01N-R14E
AMC 299061	CCWC-9	779	970			SEC10-T01N-R14E
AMC 299062	CCWC-10	779	973			SEC15-T01N-R14E
AMC 299063	CCWC-11	779	976			SEC15-T01N-R14E
AMC 299064	CCWC-12	779	979			SEC10-T01N-R14E
AMC 299065	CCWC-13	779	982			SEC14-T01N-R14E
AMC 299066	CCWC-14	779	985			SEC14-T01N-R14E
AMC 299067	CCWC-15	779	988			SEC14-T01N-R14E
AMC 299068	CCWC-16	779	991			SEC14-T01N-R14E
AMC 299069	CCWC-17	779	993			SEC14-T01N-R14E

Date: 8/7/2015

RECEIVED
 GILA COUNTY, ARIZONA
 AUG - 7 - 11 11:50 AM

EXHIBIT A

County: Gila

State: AZ

BLM Serial #	Claim Name	Original Recording		Amended Recording		Location
		Recording #	Page #	Recording #	Page #	
AMC 299070	CCWC-18	779	996			SEC14-T01N-R14E
AMC 299071	CCWC-19	779	999			SEC14-T01N-R14E
AMC 299072	CCWC-20	780	01			SEC14-T01N-R14E
AMC 303011	CMC-OX 001	793	262			SEC03-T01S-R14E
AMC 308180	CMHR-2611557	809	724			SEC26-T01N-R15.5E
AMC 308181	CMHR-2611558	809	726			SEC26-T01N-R15.5E
AMC 309608	MGO #6	818	671			SEC31-T02N-R15E
AMC 312258	CMC-OX 010	823	821	95-660969		SEC03-T01S-R14E
AMC 312259	CMC-OX 011	823	824	95-660970		SEC03-T01S-R14E
AMC 312260	CMC-OX 012	823	827	95-660971		SEC03-T01S-R14E
AMC 312261	CMC-OX 013	823	830	95-660972		SEC03-T01S-R14E
AMC 312262	CMC-OX 014	823	833	95-660973		SEC03-T01S-R14E
AMC 327729	FUTURE 81 MILL SITE	93-637322				SEC21-T01N-R14E
AMC 327730	FUTURE 82 MILL SITE	93-637323				SEC21-T01N-R14E
AMC 327731	FUTURE 83 MILL SITE	93-637324				SEC21-T01N-R14E
AMC 327732	FUTURE 84 MILL SITE	93-637325				SEC21-T01N-R14E
AMC 327733	FUTURE 85 MILL SITE	93-637326				SEC21-T01N-R14E
AMC 327734	FUTURE 86 MILL SITE	93-637327				SEC21-T01N-R14E
AMC 327735	FUTURE 87 MILL SITE	93-637328				SEC21-T01N-R14E
AMC 327736	FUTURE 88 MILL SITE	93-637329				SEC21-T01N-R14E
AMC 327737	FUTURE 89 MILL SITE	93-637330				SEC21-T01N-R14E
AMC 327738	FUTURE 90 MILL SITE	93-637331				SEC21-T01N-R14E
AMC 327739	FUTURE 91 MILL SITE	93-637332				SEC21-T01N-R14E
AMC 327740	FUTURE 92 MILL SITE	93-637333				SEC21-T01N-R14E
AMC 327741	FUTURE 93 MILL SITE	93-637334				SEC21-T01N-R14E
AMC 327742	FUTURE 94 MILL SITE	93-637335				SEC28-T01N-R14E
AMC 327743	FUTURE 95 MILL SITE	93-637336				SEC28-T01N-R14E
AMC 327744	FUTURE 96 MILL SITE	93-637337				SEC28-T01N-R14E
AMC 327745	FUTURE 97 MILL SITE	93-637338				SEC28-T01N-R14E
AMC 327746	FUTURE 98 MILL SITE	93-637339				SEC21-T01N-R14E
AMC 327747	FUTURE 99 MILL SITE	93-637340				SEC21-T01N-R14E
AMC 327748	FUTURE 100 MILL SITE	93-637341				SEC21-T01N-R14E
AMC 327749	FUTURE 101 MILL SITE	93-637342				SEC21-T01N-R14E
AMC 327750	FUTURE 102 MILL SITE	93-637343				SEC21-T01N-R14E
AMC 327751	FUTURE 103 MILL SITE	93-637344				SEC21-T01N-R14E

Date: 8/7/2015

2015 AUG - 7 Δ 11:50

RECEIVED

RECEIVED

EXHIBIT A

County: Gila

State: AZ

BLM Serial #	Claim Name	Original Recording		Amended Recording		Location
		Recording #	Page #	Recording #	Page #	
AMC 327752	FUTURE 104 MILL SITE	93-637345				SEC21-T01N-R14E
AMC 327753	FUTURE 105 MILL SITE	93-637346				SEC21-T01N-R14E
AMC 327755	FUTURE 107 MILL SITE	93-637348				SEC21-T01N-R14E
AMC 327756	FUTURE 108 MILL SITE	93-637349				SEC21-T01N-R14E
AMC 327757	FUTURE 109 MILL SITE	93-637350				SEC21-T01N-R14E
AMC 327758	FUTURE 110 MILL SITE	93-637351				SEC21-T01N-R14E
AMC 327759	FUTURE 111 MILL SITE	93-637352				SEC28-T01N-R14E
AMC 327760	FUTURE 112 MILL SITE	93-637353				SEC28-T01N-R14E
AMC 327761	FUTURE 113 MILL SITE	93-637354				SEC28-T01N-R14E
AMC 327762	FUTURE 114 MILL SITE	93-637355				SEC28-T01N-R14E
AMC 327763	FUTURE 115 MILL SITE	93-637356				SEC22-T01N-R14E
AMC 327764	FUTURE 116 MILL SITE	93-637357				SEC22-T01N-R14E
AMC 327765	FUTURE 117 MILL SITE	93-637358				SEC22-T01N-R14E
AMC 327766	FUTURE 118 MILL SITE	93-637359				SEC22-T01N-R14E
AMC 327767	FUTURE 119 MILL SITE	93-637360				SEC22-T01N-R14E
AMC 327768	FUTURE 120 MILL SITE	93-637361				SEC22-T01N-R14E
AMC 327769	FUTURE 121 MILL SITE	93-637362				SEC22-T01N-R14E
AMC 327770	FUTURE 122 MILL SITE	93-637363				SEC22-T01N-R14E
AMC 327771	FUTURE 123 MILL SITE	93-637364				SEC22-T01N-R14E
AMC 327772	FUTURE 124 MILL SITE	93-637365				SEC22-T01N-R14E
AMC 327773	FUTURE 125 MILL SITE	93-637366				SEC22-T01N-R14E
AMC 327774	FUTURE 126 MILL SITE	93-637367				SEC22-T01N-R14E
AMC 327775	FUTURE 127 MILL SITE	93-637368				SEC22-T01N-R14E
AMC 327776	FUTURE 128 MILL SITE	93-637369				SEC27-T01N-R14E

Date: 8/7/2015

2015 AUG - 7 Δ 11: 50

RECEIVED
GILA STATE OFFICE

EXHIBIT A

County: Gila

State: AZ

<u>BLM Serial #</u>	<u>Claim Name</u>	<u>Original Recording</u>		<u>Amended Recording</u>		<u>Location</u>
		<u>Recording #</u>	<u>Page #</u>	<u>Recording #</u>	<u>Page #</u>	
AMC 327777	FUTURE 129 MILL SITE	93-637370				SEC27-T01N-R14E
AMC 327778	FUTURE 130 MILL SITE	93-637371				SEC27-T01N-R14E
AMC 327779	FUTURE 131 MILL SITE	93-637372				SEC27-T01N-R14E
AMC 327780	FUTURE 132 MILL SITE	93-637373				SEC22-T01N-R14E
AMC 327781	FUTURE 133 MILL SITE	93-637374				SEC22-T01N-R14E
AMC 327782	FUTURE 134 MILL SITE	93-637375				SEC22-T01N-R14E
AMC 327783	FUTURE 135 MILL SITE	93-637376				SEC22-T01N-R14E
AMC 327784	FUTURE 136 MILL SITE	93-637377				SEC22-T01N-R14E
AMC 327785	FUTURE 137 MILL SITE	93-637378				SEC22-T01N-R14E
AMC 327786	FUTURE 138 MILL SITE	93-637379				SEC22-T01N-R14E
AMC 327787	FUTURE 139 MILL SITE	93-637380				SEC22-T01N-R14E
AMC 327788	FUTURE 140 MILL SITE	93-637381				SEC22-T01N-R14E
AMC 327789	FUTURE 141 MILL SITE	93-637382				SEC22-T01N-R14E
AMC 327790	FUTURE 142 MILL SITE	93-637383				SEC22-T01N-R14E
AMC 327791	FUTURE 143 MILL SITE	93-637384				SEC22-T01N-R14E
AMC 327792	FUTURE 144 MILL SITE	93-637385				SEC22-T01N-R14E
AMC 327793	FUTURE 145 MILL SITE	93-637386				SEC27-T01N-R14E
AMC 327794	FUTURE 146 MILL SITE	93-637387				SEC27-T01N-R14E
AMC 327795	FUTURE 147 MILL SITE	93-637388				SEC27-T01N-R14E
AMC 327796	FUTURE 148 MILL SITE	93-637389				SEC27-T01N-R14E
AMC 327797	FUTURE 149 MILL SITE	93-637390				SEC22-T01N-R14E
AMC 327798	FUTURE 150 MILL SITE	93-637391				SEC22-T01N-R14E
AMC 327799	FUTURE 151 MILL SITE	93-637392				SEC22-T01N-R14E
AMC 327800	FUTURE 152 MILL SITE	93-637393				SEC22-T01N-R14E

Date: 8/7/2015

2015 AUG - 7 - 11:50

RECEIVED
BLM STATE OFFICE
PHOENIX, ARIZONA

EXHIBIT A

County: Gila

State: AZ

<u>BLM Serial #</u>	<u>Claim Name</u>	<u>Original Recording</u>		<u>Amended Recording</u>		<u>Location</u>
		<u>Recording #</u>	<u>Page #</u>	<u>Recording #</u>	<u>Page #</u>	
AMC 327801	FUTURE 153 MILL SITE	93-637394				SEC22-T01N-R14E
AMC 327802	FUTURE 154 MILL SITE	93-637395				SEC22-T01N-R14E
AMC 327803	FUTURE 155 MILL SITE	93-637396				SEC22-T01N-R14E
AMC 327804	FUTURE 156 MILL SITE	93-637397				SEC22-T01N-R14E
AMC 327805	FUTURE 157 MILL SITE	93-637398				SEC22-T01N-R14E
AMC 327810	FUTURE 162 MILL SITE	93-637403				SEC27-T01N-R14E
AMC 327811	FUTURE 163 MILL SITE	93-637404				SEC27-T01N-R14E
AMC 327812	FUTURE 164 MILL SITE	93-637405				SEC27-T01N-R14E
AMC 327813	FUTURE 165 MILL SITE	93-637406				SEC27-T01N-R14E
AMC 327814	FUTURE 166 MILL SITE	93-637407				SEC22-T01N-R14E
AMC 327815	FUTURE 167 MILL SITE	93-637408				SEC22-T01N-R14E
AMC 327816	FUTURE 168 MILL SITE	93-637409				SEC22-T01N-R14E
AMC 327817	FUTURE 169 MILL SITE	93-637410				SEC22-T01N-R14E
AMC 327818	FUTURE 170 MILL SITE	93-637411				SEC22-T01N-R14E
AMC 327819	FUTURE 171 MILL SITE	93-637412				SEC22-T01N-R14E
AMC 327820	FUTURE 172 MILL SITE	93-637413				SEC22-T01N-R14E
AMC 327821	FUTURE 173 MILL SITE	93-637414				SEC22-T01N-R14E
AMC 327822	FUTURE 174 MILL SITE	93-637415				SEC22-T01N-R14E
AMC 327827	FUTURE 179 MILL SITE	93-637420				SEC27-T01N-R14E
AMC 327828	FUTURE 180 MILL SITE	93-637421				SEC27-T01N-R14E
AMC 327829	FUTURE 181 MILL SITE	93-637422				SEC27-T01N-R14E
AMC 327830	FUTURE 182 MILL SITE	93-637423				SEC27-T01N-R14E
AMC 327831	FUTURE 183 MILL SITE	93-637424				SEC22-T01N-R14E
AMC 327832	FUTURE 184 MILL SITE	93-637425				SEC22-T01N-R14E

Date: 8/7/2015

Page 15

2015 AUG - 7 A 11:50

RECEIVED
STATE OFFICE

EXHIBIT A

County: Gila

State: AZ

<u>BLM Serial #</u>	<u>Claim Name</u>	<u>Original Recording</u>		<u>Amended Recording</u>		<u>Location</u>
		<u>Recording #</u>	<u>Page #</u>	<u>Recording #</u>	<u>Page #</u>	
AMC 327833	FUTURE 185 MILL SITE	93-637426				SEC22-T01N-R14E
AMC 327834	FUTURE 186 MILL SITE	93-637427				SEC22-T01N-R14E
AMC 327835	FUTURE 187 MILL SITE	93-637428				SEC22-T01N-R14E
AMC 327836	FUTURE 188 MILL SITE	93-637429				SEC22-T01N-R14E
AMC 327837	FUTURE 189 MILL SITE	93-637430				SEC22-T01N-R14E
AMC 327838	FUTURE 190 MILL SITE	93-637431				SEC22-T01N-R14E
AMC 327839	FUTURE 191 MILL SITE	93-637432				SEC22-T01N-R14E
AMC 327840	FUTURE 192 MILL SITE	93-637433				SEC22-T01N-R14E
AMC 327841	FUTURE 193 MILL SITE	93-637434				SEC22-T01N-R14E
AMC 327843	FUTURE 195 MILL SITE	93-637436				SEC22-T01N-R14E
AMC 327844	FUTURE 196 MILL SITE	93-637437				SEC27-T01N-R14E
AMC 327845	FUTURE 197 MILL SITE	93-637438				SEC27-T01N-R14E
AMC 327846	FUTURE 198 MILL SITE	93-637439				SEC27-T01N-R14E
AMC 327847	FUTURE 199 MILL SITE	93-637440				SEC27-T01N-R14E
AMC 327848	FUTURE 200 MILL SITE	93-637441				SEC28-T01N-R14E
AMC 327849	FUTURE 201 MILL SITE	93-637442				SEC28-T01N-R14E
AMC 327850	FUTURE 202 MILL SITE	93-637443				SEC27-T01N-R14E
AMC 327851	FUTURE 203 MILL SITE	93-637444				SEC27-T01N-R14E
AMC 327852	FUTURE 204 MILL SITE	93-637445				SEC27-T01N-R14E
AMC 327854	FUTURE 206 MILL SITE	93-637447				SEC27-T01N-R14E
AMC 327855	FUTURE 207 MILL SITE	93-637448				SEC27-T01N-R14E
AMC 330826	CMC-OX 015	94-647102				SEC02-T01S-R14E
AMC 330834	CMC-OX 023	94-647110				SEC02-T01S-R14E
AMC 333430	QUARTZ SITE 102	95-660238				SEC21-T01N-R14E
AMC 333431	QUARTZ SITE 103	95-660239				SEC21-T01N-R14E
AMC 333432	QUARTZ SITE 104	95-660240				SEC21-T01N-R14E
AMC 333433	QUARTZ SITE 105	95-660241				SEC21-T01N-R14E

Date: 8/7/2015

Page 16

RECEIVED
 GILA COUNTY OFFICE
 2015 AUG - 7 11:50 AM

EXHIBIT A

County: Gila

State: AZ

<u>BLM Serial #</u>	<u>Claim Name</u>	<u>Original Recording</u>		<u>Amended Recording</u>		<u>Location</u>
		<u>Recording #</u>	<u>Page #</u>	<u>Recording #</u>	<u>Page #</u>	
AMC 333434	QUARTZ SITE 106	95-660242				SEC21-T01N-R14E
AMC 333435	QUARTZ SITE 107	95-660243				SEC21-T01N-R14E
AMC 333436	QUARTZ SITE 108	95-660244				SEC20-T01N-R14E
AMC 333437	QUARTZ SITE 109	95-660245				SEC20-T01N-R14E
AMC 333438	QUARTZ SITE 121	95-660256				SEC16-T01N-R14E
AMC 333443	QUARTZ SITE 126	95-660261				SEC16-T01N-R14E
AMC 333444	QUARTZ SITE 127	95-660262				SEC16-T01N-R14E
AMC 406829	FMB #1	2011-003837				SEC10-T01N-R14E
AMC 406830	FMB #2	2011-003838				SEC10-T01N-R14E
AMC 406831	FMB #3	2011-003839				SEC10-T01N-R14E
AMC 406832	FMB #4	2011-003840				SEC10-T01N-R14E
AMC 406833	FMB #5	2011-003841				SEC10-T01N-R14E
AMC 406834	FMB #6	2011-003842				SEC10-T01N-R14E
AMC 406835	FMB #7	2011-003843				SEC10-T01N-R14E
AMC 406836	FMB #8	2011-003844				SEC10-T01N-R14E
AMC 428342	Quartzite No. 110A	2014-005376				SEC21-T01N-R14E
AMC 428343	Quartzite No. 111A	2014-005377				SEC21-T01N-R14E
No. Of Claims	556					

RECEIVED
 2015 AUG - 7 A 11:50
 PHOENIX, ARIZONA

**UNITED STATES
DEPARTMENT OF THE INTERIOR
BUREAU OF LAND MANAGEMENT
MAINTENANCE FEE PAYMENT FORM
FOR PLACER MINING CLAIMS**

Remitter Name: Freeport+McMoRan Miami, Inc.

Mailing Address: 333 North Central Avenue

City, State, Zip: Phoenix, AZ 85004

Check here if this is a change of address.

FOR COUNTY RECORDER'S USE

*CHK 6600
843817*

No. of claims 1 *220*

Total due BLM \$ \$465.00

*(*155 was counted - EXHIBIT A)*

- The maintenance fee may be paid by cash, check, money order, Bureau of Land Management (BLM) Declining Deposit Account, or credit card (VISA, American Express, Discover, or MasterCard). Payments must be remitted to the BLM State Office where your claim or site is recorded and received on or before September 1. If the payment is mailed, the envelope must be postmarked by a bona fide delivery service on or before September 1 and received at the proper BLM State Office within 15 calendar days after the due date. Payments may also be made by telephone using a credit card. A complete listing of BLM State Offices with their addresses and phone numbers can be found at <http://www.blm.gov>.
- The maintenance fee for the following claim(s) applies to the assessment year _____.

CLAIM NAME	BLM SERIAL NO.	ACRES IN CLAIM	PAYMENT DUE TO THE BLM (See Instructions on Page 2)
Hoopes Placer No. 2	AMC 52264	70.00	\$465.00

RECEIVED
BLM STATE OFFICE
PHOENIX, ARIZONA
2015 AUG - 7 P 12:24

Use a separate sheet for additional claim names, serial numbers, and claimant names and addresses.

United States Department of the Interior
Bureau of Land Management
LANDS/RECREATION & PLANNING
ONE N CENTRAL AVE
PHOENIX, AZ 85004 -2203
Phone: 602-417-9200

Receipt

No: 3361323

Transaction #: 3459309	
Date of Transaction: 08/07/2015	
CUSTOMER:	
FREEPORT MCMORAN MIAMI INC 333 N CENTRAL AVE PHOENIX, AZ 85004-2121 US	

LINE #	QTY	DESCRIPTION	REMARKS	UNIT PRICE	TOTAL
1	1.00	LOCATABLE MINERALS / MINING CLAIMS- NOT NEW-UNADJUD, ONE AUTH NO. ONLY / MINING CLAIM MONEY RECEIVED CASES: AMC35795/\$86645.00	2016 MAINT (556)	- n/a -	86645.00
TOTAL:					\$86,645.00

PAYMENT INFORMATION					
1	AMOUNT:	86180.00	POSTMARKED:	N/A	
	TYPE:	CHECK	RECEIVED:	08/07/2015	
	CHECK NO:	0000843816			
	NAME:	FREEPORT MCMORAN 333 N CENTRAL AVE PHOENIX AZ 85004			
2	AMOUNT:	465.00	POSTMARKED:	N/A	
	TYPE:	CHECK	RECEIVED:	08/07/2015	
	CHECK NO:	0000843817			
	NAME:	FREEPORT MCMORAN 333 N CENTRAL AVE PHOENIX AZ 85004			

REMARKS
ADDL PLACER MAINT ON SECONDARY CHECK AND PYMNT FORM

This receipt was generated by the automated BLM Collections and Billing System and is a paper representation of a portion of the official electronic record contained therein.

**DEPARTMENT OF THE INTERIOR
BUREAU OF LAND MANAGEMENT
MINING CLAIMS
(MASS) Serial Register Page**

Run Date/Time: 06/02/15 04:12 PM

Page 1 of 1

01 10-21-1976;090STAT0090;43USC1744

**Total Acres
70.000**

**Serial Number
AMC52264**

Case Type 384201: PLACER CLAIM

Claim Name: HOOPES PLACER NO 2

Case Disposition: ACTIVE

**Lead File Number
AMC52072**

Required Maintenance Fee: \$620.00 - #155 = \$465.00

Name & Address

(paid on claim list) page 11 EXHIBIT A

Int Rel

FREEPORT-MCMORAN MIAMI INC
333 N CENTRAL AVE PHOENIX, AZ 85004-2121

CLAIMANT

County / State

District

GILA County, AZ

GILA DO

Mer Twp Rng Sec

Subdivision

14 0020N 0150E 031

NE, NW, SW, SE

Act Date	Code	Action Text	Action Remarks	Receipt Number
05/06/1966	403	LOCATION DATE		
08/06/1979	395	RECORDATION NOTICE RECD		
08/07/2013	682	MAINTENANCE FEE/\$140	2014; \$560	2849537
08/09/2012	682	MAINTENANCE FEE/\$140	2013; \$140	2626834
08/10/2011	682	MAINTENANCE FEE/\$140	2012	2401692
08/11/2010	682	MAINTENANCE FEE/\$140	2011	2188260
08/06/2009	682	MAINTENANCE FEE/\$140	2010	1971916
08/05/2008	582	MAINTENANCE FEE/\$125	2009	1754693
08/09/2007	582	MAINTENANCE FEE/\$125	2008	1539795
08/07/2006	582	MAINTENANCE FEE/\$125	2007	1329242
08/08/2005	582	MAINTENANCE FEE/\$125	2006	1124054
08/10/2004	582	MAINTENANCE FEE/\$125	2005	925580
08/08/2003	482	MAINTENANCE FEE/\$100	2004	726285
07/16/2002	482	MAINTENANCE FEE/\$100	2003	523635
08/01/2001	482	MAINTENANCE FEE/\$100	2002	347743
08/02/2000	482	MAINTENANCE FEE/\$100	2001	162253
08/02/1999	482	MAINTENANCE FEE/\$100	2000	
08/05/1998	482	MAINTENANCE FEE/\$100	1999	
08/11/1997	482	MAINTENANCE FEE/\$100	1998	
08/14/1996	482	MAINTENANCE FEE/\$100	1997	
08/14/1995	482	MAINTENANCE FEE/\$100	1996	
08/25/1994	482	MAINTENANCE FEE/\$100	1995	
08/18/1993	482	MAINTENANCE FEE/\$100	1994	
08/18/1993	482	MAINTENANCE FEE/\$100	1993; RECEIPT 1900971	
12/04/1992	480	EVID OF ASSMT FILED	1992	

RECEIVED
 LAND STATE DEPT
 PHOENIX, ARIZONA
 2015 AUG -7 P 12:24

**DEPARTMENT OF THE INTERIOR
BUREAU OF LAND MANAGEMENT
MINING CLAIMS
(MASS) Serial Register Page**

Run Date/Time: 06/02/15 04:12 PM

Page 2 of 2

08/07/2014	782	MAINTENANCE FEE PAYMENT	2015;\$620	3095377
12/27/2012	488	ASSMT DOC RECEIVED	481;2012	2714863
11/01/2012	685	ADDL MAINTENANCE FEE	2013;\$420	2683126
09/17/2010	396	TRF OF INTEREST FILED	CYPRUS MIAMI MINING C	2217889
09/17/2010	396	TRF OF INTEREST FILED	PHELPS DODGE MIAMI IN	2217889
08/02/1999	113	ADDITIONAL INFO RECEIVED	RECEIPT 2480562	
08/05/1998	113	ADDITIONAL INFO RECEIVED	RECEIPT 2389187	
08/11/1997	113	ADDITIONAL INFO RECEIVED	RECEIPT 2315242	
08/15/1996	113	ADDITIONAL INFO RECEIVED	RECEIPT 2228583	
08/14/1995	113	ADDITIONAL INFO RECEIVED	RECEIPT 2147525	
08/25/1994	113	ADDITIONAL INFO RECEIVED	RECEIPT 2024583	
08/19/1988	669	LAND STATUS CHECKED		
07/19/1988	396	TRF OF INTEREST FILED	INSPIRATION CONSOLID	
08/06/1979	500	MAP IN LEAD FILE	52072	
08/06/1979	501	ACCT ADV IN LEAD FILE	52072	
05/10/1966	404	COUNTY RECORDATION	0;190;347	

Line Nr Remarks

RECEIVED
MINERAL STATE OFFICE
2015 AUG - 7 P 12: 24
PHOENIX, ARIZONA

United States Department of the Interior
Bureau of Land Management
 LANDS/RECREATION & PLANNING
 ONE N CENTRAL AVE
 PHOENIX, AZ 85004 -2203
 Phone: 602-417-9200

Receipt

No: 3361323

Transaction #: 3459309	
Date of Transaction: 08/07/2015	
CUSTOMER:	
FREEPORT MCMORAN MIAMI INC 333 N CENTRAL AVE PHOENIX, AZ 85004-2121 US	

LINE #	QTY	DESCRIPTION	REMARKS	UNIT PRICE	TOTAL
1	1.00	LOCATABLE MINERALS / MINING CLAIMS- NOT NEW-UNADJUD, ONE AUTH NO. ONLY / MINING CLAIM MONEY RECEIVED CASES: AMC35795/\$86645.00	2016 MAINT (556)	- n/a -	86645.00
TOTAL:					\$86,645.00

PAYMENT INFORMATION			
1	AMOUNT:	86180.00	POSTMARKED: N/A
	TYPE:	CHECK	RECEIVED: 08/07/2015
	CHECK NO:	0000843816	
	NAME:	FREEPORT MCMORAN 333 N CENTRAL AVE PHOENIX AZ 85004	
2	AMOUNT:	465.00	POSTMARKED: N/A
	TYPE:	CHECK	RECEIVED: 08/07/2015
	CHECK NO:	0000843817	
	NAME:	FREEPORT MCMORAN 333 N CENTRAL AVE PHOENIX AZ 85004	

REMARKS
ADDL PLACER MAINT ON SECONDARY CHECK AND PYMNT FORM

This receipt was generated by the automated BLM Collections and Billing System and is a paper representation of a portion of the official electronic record contained therein.

RAM

Amc 35792
39092
48023
49212
50970
52072
97784
131760
265777
293003
299053
303011
308180
312258
327648
330826
333428
406829
428342

660705

18

ENTERED
AUG 11 2014
BY: RAm

EXHIBIT A

County: Gila

State: AZ

BLM Serial #	Claim Name	Original Recording		Amended Recording		Location
		Recording #	Page #	Recording #	Page #	
AMC 035795	QUARTZ SITE NO. 4 (A)	466	188			SEC21-T01N-R14E
AMC 035796	QUARTZ SITE NO. 5 (A)	466	187			SEC21-T01N-R14E
AMC 035797	QUARTZ SITE NO. 6 (A)	466	186			SEC21-T01N-R14E
AMC 035798	QUARTZ SITE NO. 7 (A)	466	185			SEC21-T01N-R14E
AMC 035799	QUARTZ SITE NO. 8 (A)	466	184			SEC21-T01N-R14E
AMC 035802	QUARTZ SITE NO. 11 (A)	466	181			SEC21-T01N-R14E
AMC 035803	QUARTZ SITE NO. 12 (A)	466	180			SEC21-T01N-R14E
AMC 035804	QUARTZ SITE NO. 13 (A)	466	179			SEC21-T01N-R14E
AMC 035805	QUARTZ SITE NO. 14 (A)	466	178			SEC21-T01N-R14E
AMC 035817	QUARTZ SITE #25 (A)	466	220			SEC22-T01N-R14E
AMC 035818	QUARTZ SITE #26 (A)	466	221			SEC22-T01N-R14E
AMC 035819	QUARTZ SITE #27 (A)	466	166			SEC22-T01N-R14E
AMC 035822	HARDROCK NO. 1 (A)	466	200			SEC22-T01N-R14E
AMC 035823	HARDROCK NO. 2 (A)	466	193			SEC15-T01N-R14E
AMC 035826	MOONLIGHT (A)	466	196			SEC15-T01N-R14E
AMC 035827	BLACK OAK (A)	466	199			SEC21-T01N-R14E
AMC 035828	BLACK OAK NO. 2 (A)	466	198			SEC21-T01N-R14E
AMC 035829	BLACK OAK NO. 3 (A)	466	197			SEC21-T01N-R14E
AMC 035837	PINTO COPPER FRACTION (A)	466	204			SEC22-T01N-R14E
AMC 035838	PINTO COPPER NO. 1 (A)	466	210			SEC28-T01N-R14E
AMC 035839	PINTO COPPER NO. 2 (A)	466	211			SEC27-T01N-R14E
AMC 035840	PINTO COPPER NO. 3 (A)	466	212			SEC27-T01N-R14E
AMC 035841	PINTO COPPER NO. 4 (A)	466	213			SEC27-T01N-R14E
AMC 035842	PINTO COPPER NO. 5 (A)	466	214			SEC27-T01N-R14E
AMC 035843	PINTO COPPER NO. 6 (A)	466	219			SEC28-T01N-R14E
AMC 035844	PINTO COPPER NO. 7 (A)	466	222			SEC28-T01N-R14E
AMC 035845	PINTO COPPER NO. 8 (A)	466	223			SEC28-T01N-R14E
AMC 035846	PINTO COPPER NO. 9 (A)	466	205			SEC28-T01N-R14E

Date: 8/6/2014

RECEIVED
 GILIA STATE OFFICE
 2014 AUG - 7 AM 11:13
 PHOENIX, ARIZONA

EXHIBIT A

County: Gila

State: AZ

Original Recording

Amended Recording

<u>BLM Serial #</u>	<u>Claim Name</u>	<u>Recording #</u>	<u>Page #</u>	<u>Recording #</u>	<u>Page #</u>	<u>Location</u>
AMC 035847	PINTO COPPER NO. 10 (A)	466	206			SEC28-T01N-R14E
AMC 035848	PINTO COPPER NO. 11 (A)	466	207			SEC28-T01N-R14E
AMC 035849	PINTO COPPER NO. 12 (A)	466	208			SEC28-T01N-R14E
AMC 035850	PINTO COPPER NO. 13 (A)	466	209			SEC28-T01N-R14E
AMC 039092	KAY 1	262	305	471	40	SEC15-T01N-R14E
AMC 039093	KAY 2	262	306	471	41	SEC15-T01N-R14E
AMC 039094	KAY 3	262	307	471	42	SEC15-T01N-R14E
AMC 039095	KAY 4	262	308	471	43	SEC15-T01N-R14E
AMC 039096	KAY 5	262	309	471	44	SEC15-T01N-R14E
AMC 039097	KAY 6	262	310	471	45	SEC15-T01N-R14E
AMC 039098	KAY 7	262	311	471	46	SEC15-T01N-R14E
AMC 039099	KAY 8	262	312	471	47	SEC15-T01N-R14E
AMC 039100	KAY 9	262	313	471	48	SEC15-T01N-R14E
AMC 039101	KAY 10	262	314	471	49	SEC15-T01N-R14E
AMC 039102	KAY 11	262	315	471	50	SEC15-T01N-R14E
AMC 039103	KAY 12	262	316	471	51	SEC15-T01N-R14E
AMC 039104	KAY 13	262	317	471	52	SEC15-T01N-R14E
AMC 039105	KAY 14	262	318	471	53	SEC15-T01N-R14E
AMC 039106	KAY 15	262	319	471	54	SEC15-T01N-R14E
AMC 039107	KAY 16	262	320	471	55	SEC15-T01N-R14E
AMC 039108	KAY 17	262	321	471	56	SEC22-T01N-R14E
AMC 039109	KAY 18	262	322	471	57	SEC21-T01N-R14E
AMC 039110	KAY 19	262	323	471	58	SEC22-T01N-R14E
AMC 039111	KAY 20	262	324	471	59	SEC21-T01N-R14E
AMC 039112	KAY 21	262	325	471	60	SEC22-T01N-R14E
AMC 039113	KAY 22	262	326	471	61	SEC21-T01N-R14E
AMC 039114	KAY 23	262	327	471	62	SEC22-T01N-R14E
AMC 039137	KAY 50	262	352	471	85	SEC14-T01N-R14E
AMC 039138	KAY 51	262	353	471	86	SEC14-T01N-R14E
AMC 039144	KAY 57	262	359	471	92	SEC10-T01N-R14E
AMC 039145	KAY 58	262	360	471	93	SEC09-T01N-R14E
AMC 039162	KAY 81	264	328	471	110	SEC15-T01N-R14E
AMC 039163	KAY 82	264	329	471	111	SEC15-T01N-R14E
AMC 039165	KAY 85	262	373	471	113	SEC22-T01N-R14E
AMC 039166	KAY 86	262	374	471	114	SEC22-T01N-R14E
AMC 039167	KAY 87	262	375	471	115	SEC15-T01N-R14E

Date: 8/6/2014

Page 2

RECEIVED
AZ STATE OFFICE

2/1/14

EXHIBIT A

County: Gila

State: AZ

BLM Serial #	Claim Name	Original Recording		Amended Recording		Location
		Recording #	Page #	Recording #	Page #	
AMC 039168	KAY 88	262	376	471	116	SEC22-T01N-R14E
AMC 039169	KAY 89	262	377	471	117	SEC15-T01N-R14E
AMC 039170	KAY 90	262	378	471	118	SEC15-T01N-R14E
AMC 039171	KAY 91	262	379	471	119	SEC15-T01N-R14E
AMC 039172	KAY 92	262	380	471	120	SEC15-T01N-R14E
AMC 039173	KAY 93	262	381	471	121	SEC15-T01N-R14E
AMC 039174	KAY 94	262	382	471	122	SEC15-T01N-R14E
AMC 039175	KAY 95	262	383	471	123	SEC15-T01N-R14E
AMC 039176	KAY 96	262	384	471	124	SEC15-T01N-R14E
AMC 039177	KAY 97	262	385	471	125	SEC15-T01N-R14E
AMC 039178	KAY 98	262	386	471	126	SEC15-T01N-R14E
AMC 039179	KAY 99	262	387	471	127	SEC15-T01N-R14E
AMC 039180	KAY 100	262	388	471	128	SEC15-T01N-R14E
AMC 039181	KAY 101	262	389	471	129	SEC15-T01N-R14E
AMC 039182	KAY 102	262	390	471	130	SEC15-T01N-R14E
AMC 039183	KAY 103	262	391	471	131	SEC15-T01N-R14E
AMC 039184	KAY 104	262	392	471	132	SEC15-T01N-R14E
AMC 039185	KAY 108	262	396	471	133	SEC09-T01N-R14E
AMC 039186	KAY 109	270	267	471	134	SEC22-T01N-R14E
AMC 039187	KAY 110	270	268	471	135	SEC21-T01N-R14E
AMC 039188	KAY 111	270	269	471	136	SEC22-T01N-R14E
AMC 039189	KAY 112	270	270	471	137	SEC21-T01N-R14E
AMC 039190	KAY 113	270	271	471	138	SEC22-T01N-R14E
AMC 039191	KAY 114	270	272	471	139	SEC22-T01N-R14E
AMC 048124	DESERTER	20	16	24	239	SEC22-T01N-R14E
AMC 048125	CHIEF #3	25	79	24	240	SEC22-T01N-R14E
AMC 048126	CHIEF #4	25	80	24	241	SEC22-T01N-R14E
AMC 048127	CHIEF #5	25	81	24	242	SEC22-T01N-R14E
AMC 048128	CHIEF #6	25	82	24	243	SEC22-T01N-R14E
AMC 048129	RESCUE MILL	270	576			SEC16-T01N-R15E
AMC 049306	IL 75	216	443			SEC35-T01N-R14E
AMC 049308	IL 77	216	445			SEC35-T01N-R14E
AMC 049312	IL 81	216	449			SEC35-T01N-R14E
AMC 049313	IL 82	216	450			SEC35-T01N-R14E
AMC 049314	IL 88	216	516			SEC35-T01N-R14E
AMC 049316	IL 90	216	518			SEC03-T01S-R14E
AMC 049318	IL 92	216	520			SEC03-T01S-R14E
AMC 049319	IL 93	216	521			SEC03-T01S-R14E

Date: 8/6/2014

RECEIVED
AZ STATE OFFICE

PHOENIX, ARIZONA
AUG 13 11:13 AM '14

EXHIBIT A

County: Gila

State: AZ

BLM Serial #	Claim Name	Original Recording		Amended Recording		Location
		Recording #	Page #	Recording #	Page #	
AMC 049320	IL 94	216	522			SEC03-T01S-R14E
AMC 049329	IL 103	216	531			SEC03-T01S-R14E
AMC 049332	IL 108	216	536			SEC03-T01S-R14E
AMC 049333	IL 109	216	537			SEC03-T01S-R14E
AMC 049334	IL 110	216	538			SEC03-T01S-R14E
AMC 049335	IL 111	216	539			SEC03-T01S-R14E
AMC 049336	IL 112	216	540			SEC03-T01S-R14E
AMC 049337	IL 113	216	541			SEC03-T01S-R14E
AMC 049338	IL 114	216	542			SEC03-T01S-R14E
AMC 049339	IL 115	216	543			SEC03-T01S-R14E
AMC 049340	IL 116	216	544			SEC03-T01S-R14E
AMC 049341	IL 117	216	545			SEC03-T01S-R14E
AMC 049342	IL 118	216	546			SEC03-T01S-R14E
AMC 049343	IL 119	216	547			SEC03-T01S-R14E
AMC 049344	IL 120	216	550			SEC33-T01N-R14E
AMC 049345	IL 121	216	551	305	422	SEC33-T01N-R14E
AMC 049346	IL 122	216	552			SEC33-T01N-R14E
AMC 049347	IL 123	216	553	305	421	SEC33-T01N-R14E
AMC 049348	IL 124	216	554			SEC33-T01N-R14E
AMC 049349	IL 125	216	555			SEC33-T01N-R14E
AMC 049350	IL 126	216	556			SEC33-T01N-R14E
AMC 049351	IL 127	216	557			SEC33-T01N-R14E
AMC 049352	IL 128	216	558			SEC33-T01N-R14E
AMC 049353	IL 129	216	559			SEC33-T01N-R14E
AMC 049354	IL 130	216	560			SEC33-T01N-R14E
AMC 049355	IL 131	216	561			SEC33-T01N-R14E
AMC 049356	IL 132	216	562			SEC33-T01N-R14E
AMC 049357	IL 133	216	563			SEC33-T01N-R14E
AMC 049358	IL 134	216	564			SEC33-T01N-R14E
AMC 049359	IL 135	216	565			SEC33-T01N-R14E
AMC 049360	IL 136	216	566			SEC33-T01N-R14E
AMC 049361	IL 137	216	567			SEC33-T01N-R14E
AMC 049362	IL 138	216	568			SEC33-T01N-R14E
AMC 049363	IL 139	216	569			SEC33-T01N-R14E
AMC 049364	IL 143	216	573	305	420	SEC33-T01N-R14E
AMC 049365	IL 144	216	574	305	419	SEC33-T01N-R14E
AMC 049366	IL 145	216	575	305	418	SEC33-T01N-R14E
AMC 049367	IL 146	216	576			SEC33-T01N-R14E

Date: 8/6/2014

Page 4

RECEIVED
 IN AZ STATE OFFICE
 PHOENIX, ARIZONA
 JUN 11 11:13 AM '14

Handwritten initials/signature

EXHIBIT A

County: Gila

State: AZ

BLM Serial # Claim Name

Original Recording

Amended Recording

<u>Recording #</u>	<u>Page #</u>	<u>Recording #</u>	<u>Page #</u>	<u>Location</u>
216	577			SEC33-T01N-R14E
216	581			SEC33-T01N-R14E
216	583			SEC33-T01N-R14E
216	584			SEC33-T01N-R14E
216	585			SEC33-T01N-R14E
216	586			SEC33-T01N-R14E
216	587			SEC33-T01N-R14E
216	588			SEC33-T01N-R14E
216	589			SEC33-T01N-R14E
216	590			SEC33-T01N-R14E
216	591			SEC33-T01N-R14E
216	597	305	417	SEC33-T01N-R14E
216	548			SEC03-T01S-R14E
216	549			SEC04-T01S-R14E
230	605			SEC04-T01S-R14E
230	606			SEC04-T01S-R14E
230	607			SEC04-T01S-R14E
230	608			SEC04-T01S-R14E
230	609			SEC03-T01S-R14E
230	610			SEC04-T01S-R14E
230	611			SEC04-T01S-R14E
230	612			SEC04-T01S-R14E
230	613			SEC04-T01S-R14E
230	614			SEC33-T01N-R14E
230	615			SEC33-T01N-R14E
230	616			SEC33-T01N-R14E
230	617			SEC33-T01N-R14E
230	618			SEC33-T01N-R14E
230	619			SEC33-T01N-R14E
230	620			SEC33-T01N-R14E
230	621			SEC33-T01N-R14E
230	622			SEC04-T01S-R14E
299	216			SEC04-T01S-R14E
299	217			SEC03-T01S-R14E
299	218			SEC03-T01S-R14E
299	219			SEC03-T01S-R14E
299	220			SEC03-T01S-R14E
299	221			SEC04-T01S-R14E

Date: 8/6/2014

RECEIVED
 AZ STATE OFFICE
 PHOENIX, ARIZONA
 AUG - 7 11:43 AM '14

3175

EXHIBIT A

County: Gila

State: AZ

Original Recording

Amended Recording

<u>BLM Serial #</u>	<u>Claim Name</u>	<u>Recording #</u>	<u>Page #</u>	<u>Recording #</u>	<u>Page #</u>	<u>Location</u>
AMC 049436	IL 311	305	415			SEC33-T01N-R14E
AMC 049437	IL 312	305	416			SEC33-T01N-R14E
AMC 049438	IL 313	308	973			SEC03-T01S-R14E
AMC 049453	RIDGE 15	344	656			SEC36-T01N-R14E
AMC 049476	RALSTON 15	337	61			SEC13-T01N-R14E
AMC 049477	RALSTON 16	337	63			SEC13-T01N-R14E
AMC 049478	RALSTON 17	337	65			SEC13-T01N-R14E
AMC 049486	RALSTON 25	337	81			SEC13-T01N-R14E
AMC 049487	RALSTON 26	337	83			SEC13-T01N-R14E
AMC 049488	RALSTON 27	337	85			SEC13-T01N-R14E
AMC 049489	RALSTON 28	337	87			SEC13-T01N-R14E
AMC 049490	RALSTON 29	337	89			SEC13-T01N-R14E
AMC 049491	RALSTON 30	337	91			SEC13-T01N-R14E
AMC 049492	RALSTON 31	337	845			SEC13-T01N-R14E
AMC 049498	RALSTON 37	337	857			SEC13-T01N-R14E
AMC 049499	RALSTON 38	337	859			SEC13-T01N-R14E
AMC 049500	RALSTON 39	337	861			SEC13-T01N-R14E
AMC 049501	RALSTON 40	337	863			SEC13-T01N-R14E
AMC 049502	RALSTON 41	337	865			SEC13-T01N-R14E
AMC 049503	RALSTON 42	337	867			SEC13-T01N-R14E
AMC 049504	RALSTON 43	337	869			SEC13-T01N-R14E
AMC 049511	RALSTON 50	337	883			SEC13-T01N-R14E
AMC 049512	RALSTON 51	337	885			SEC13-T01N-R14E
AMC 049513	RALSTON 52	337	887			SEC13-T01N-R14E
AMC 049524	RALSTON 63	337	909			SEC13-T01N-R14E
AMC 049525	RALSTON 64	337	911			SEC14-T01N-R14E
AMC 049526	RALSTON 65	337	913			SEC14-T01N-R14E
AMC 049527	RALSTON 66	337	915			SEC14-T01N-R14E
AMC 049535	RALSTON 74	337	931			SEC14-T01N-R14E
AMC 049536	RALSTON 75	337	933			SEC14-T01N-R14E
AMC 049537	RALSTON 76	337	935			SEC14-T01N-R14E
AMC 049538	RALSTON 77	337	937			SEC14-T01N-R14E
AMC 049539	RALSTON 78	337	939			SEC14-T01N-R14E
AMC 049542	RALSTON 81	337	945			SEC14-T01N-R14E
AMC 049543	RALSTON 82	337	947			SEC14-T01N-R14E
AMC 049544	RALSTON 83	337	949			SEC14-T01N-R14E
AMC 049577	WEBSTER 1	320	548			SEC13-T01N-R14E
AMC 049578	WEBSTER 2	320	550			SEC13-T01N-R14E

Date: 8/6/2014

Page 6

RECEIVED
 GILA STATE OFFICE
 AUG - 7 11:13 AM
 PHOENIX, ARIZONA

30/8

EXHIBIT A

County: Gila

State: AZ

BLM Serial #	Claim Name	Original Recording		Amended Recording		Location
		Recording #	Page #	Recording #	Page #	
AMC 049579	WEBSTER 3	320	552			SEC13-T01N-R14E
AMC 049580	WEBSTER 4	320	554			SEC13-T01N-R14E
AMC 049581	WEBSTER 5	320	556			SEC13-T01N-R14E
AMC 049582	WEBSTER 6	320	558			SEC13-T01N-R14E
AMC 049583	WEBSTER 7	320	560			SEC13-T01N-R14E
AMC 049584	WEBSTER 8	320	562			SEC13-T01N-R14E
AMC 049585	WEBSTER 9	320	564			SEC13-T01N-R14E
AMC 049586	WEBSTER 10	320	566			SEC13-T01N-R14E
AMC 049587	WEBSTER 11	320	568			SEC13-T01N-R14E
AMC 049588	WEBSTER 12	320	570			SEC13-T01N-R14E
AMC 049589	WEBSTER 13	320	572			SEC13-T01N-R14E
AMC 049590	WEBSTER 14	320	574			SEC13-T01N-R14E
AMC 049591	WEBSTER 15	320	576			SEC13-T01N-R14E
AMC 049592	WEBSTER 16	320	578			SEC13-T01N-R14E
AMC 049593	WEBSTER 17	320	580			SEC13-T01N-R14E
AMC 049594	WEBSTER 18	320	582			SEC13-T01N-R14E
AMC 049595	WEBSTER 19	320	584			SEC13-T01N-R14E
AMC 049596	WEBSTER 20	320	586			SEC13-T01N-R14E
AMC 049597	WEBSTER 21	320	588			SEC13-T01N-R14E
AMC 049598	WEBSTER 22	320	590			SEC13-T01N-R14E
AMC 049599	WEBSTER 23	320	592			SEC13-T01N-R14E
AMC 049600	WEBSTER 24	320	594			SEC13-T01N-R14E
AMC 049601	WEBSTER 25	320	596			SEC13-T01N-R14E
AMC 049602	WEBSTER 26	320	598			SEC13-T01N-R14E
AMC 049603	WEBSTER 27	320	600			SEC13-T01N-R14E
AMC 049604	WEBSTER 28	320	602			SEC13-T01N-R14E
AMC 049605	WEBSTER 29	320	604			SEC13-T01N-R14E
AMC 049606	WEBSTER 30	320	606			SEC13-T01N-R14E
AMC 049607	WEBSTER 31	320	608			SEC13-T01N-R14E
AMC 049608	WEBSTER 32	320	610			SEC13-T01N-R14E
AMC 049609	WEBSTER 33	320	612			SEC13-T01N-R14E
AMC 049610	WEBSTER 34	320	614			SEC13-T01N-R14E
AMC 049611	WEBSTER 35	320	616			SEC13-T01N-R14E
AMC 049612	WEBSTER 36	320	618			SEC13-T01N-R14E
AMC 049613	WEBSTER 37	320	620			SEC13-T01N-R14E
AMC 049614	WEBSTER 38	320	622			SEC13-T01N-R14E
AMC 049615	WEBSTER 39	320	624			SEC13-T01N-R14E
AMC 049616	WEBSTER 40	320	626			SEC13-T01N-R14E

Date: 8/6/2014

RECEIVED
GILA STATE OFFICE

Handwritten initials/signature

EXHIBIT A

County: Gila

State: AZ

Original Recording

Amended Recording

BLM Serial #	Claim Name	Original Recording		Amended Recording		Location
		Recording #	Page #	Recording #	Page #	
AMC 049617	WEBSTER 41	320	628			SEC13-T01N-R14E
AMC 049618	WEBSTER 42	320	630			SEC13-T01N-R14E
AMC 049619	WEBSTER 43	320	632			SEC13-T01N-R14E
AMC 049620	WEBSTER 44	320	634			SEC13-T01N-R14E
AMC 049621	WEBSTER 45	320	636			SEC13-T01N-R14E
AMC 049622	WEBSTER 46	320	638			SEC13-T01N-R14E
AMC 049623	WEBSTER 47	323	813			SEC13-T01N-R14E
AMC 049624	WEBSTER 48	323	814			SEC13-T01N-R14E
AMC 051319	JOAN MILL SITE 25	288	737	291	81	SEC36-T01N-R14E
AMC 051320	JOAN MILL SITE 34	288	746	637	799	SEC35-T01N-R14E
AMC 051321	JOAN MILL SITE 42	288	754	637	802	SEC35-T01N-R14E
AMC 051322	JOAN MILL SITE 43	288	755	637	805	SEC35-T01N-R14E
AMC 051323	JOAN MILL SITE 48	288	760	637	808	SEC35-T01N-R14E
AMC 051324	JOAN MILL SITE 49	288	761	637	811	SEC35-T01N-R14E
AMC 051325	JOAN MILL SITE 53	288	765	637	814	SEC35-T01N-R14E
AMC 051326	JOAN MILL SITE 54	288	766	637	817	SEC35-T01N-R14E
AMC 052072	G E 1	214	466	558	577	SEC17-T01N-R15E
AMC 052073	G E 2	214	467	558	580	SEC17-T01N-R15E
AMC 052074	G E 3	214	468	558	583	SEC17-T01N-R15E
AMC 052075	G E 4	214	469	558	586	SEC17-T01N-R15E
AMC 052076	G E 5	214	470	558	589	SEC17-T01N-R15E
AMC 052077	G E 6	214	471	558	592	SEC17-T01N-R15E
AMC 052078	G E 7	214	472	558	595	SEC17-T01N-R15E
AMC 052079	G E 8	214	473	558	598	SEC17-T01N-R15E
AMC 052080	G E 9	214	474	558	601	SEC17-T01N-R15E
AMC 052081	G E 10	214	475	558	604	SEC17-T01N-R15E
AMC 052082	G E 11	214	476			SEC18-T01N-R15E
AMC 052083	G E 12	214	477			SEC18-T01N-R15E
AMC 052084	G E 13	214	478			SEC18-T01N-R15E
AMC 052088	DIVIDE #2	36	522	261	437	SEC14-T01N-R14E
AMC 052090	DIVIDE #4	36	524	261	441	SEC13-T01N-R14E
AMC 052091	DIVIDE #5	36	525	261	443	SEC13-T01N-R14E
AMC 052092	DIVIDE #6	36	526	261	445	SEC13-T01N-R14E
AMC 052093	DIVIDE #7	36	527	261	447	SEC13-T01N-R14E
AMC 052094	DIVIDE #8	36	528	261	449	SEC14-T01N-R14E
AMC 052095	DIVIDE #9	36	529	261	451	SEC14-T01N-R14E
AMC 052096	DIVIDE #10	36	530	261	453	SEC13-T01N-R14E
AMC 052097	DIVIDE #11	36	564	261	455	SEC13-T01N-R14E

Date: 8/6/2014

Page 8

RECEIVED
IN AZ STATE OFFICE

2014 AUG - 7 A 11: 13

PHOENIX, ARIZONA

8/9/14

EXHIBIT A

County: Gila

State: AZ

Original Recording

Amended Recording

<u>BLM Serial #</u>	<u>Claim Name</u>	<u>Recording #</u>	<u>Page #</u>	<u>Recording #</u>	<u>Page #</u>	<u>Location</u>
AMC 052103	LUCHILLA	22	76	75	164	SEC13-T01N-R14E
AMC 052104	LUCHILLA NO. 2	18	56	75	163	SEC13-T01N-R14E
AMC 052105	LUCHILLA NO. 3	48	236	76	307	SEC13-T01N-R14E
AMC 052106	LUCHILLA FRACTION	38	624	42	167	SEC13-T01N-R14E
AMC 052107	RAVEN	22	77	82	150	SEC13-T01N-R14E
AMC 052108	MANZANITA NO. 2	17	85	75	162	SEC13-T01N-R14E
AMC 052109	MANZANITA NO. 3	18	17	82	148	SEC13-T01N-R14E
AMC 052110	I. C.	36	548	75	161	SEC13-T01N-R14E
AMC 052111	I. C. #2	47	438			SEC13-T01N-R14E
AMC 052112	GOLD COIN NO. 2	46	470	82	152	SEC13-T01N-R14E
AMC 052113	GOLD COIN NO. 4	48	187	82	151	SEC13-T01N-R14E
AMC 052114	BLACK EAGLE NO. 1	48	169	82	149	SEC13-T01N-R14E
AMC 052115	GOLD BAR NO. 1	48	446			SEC13-T01N-R14E
AMC 052116	GOLD BAR #2	48	447			SEC13-T01N-R14E
AMC 052121	RALSTON 3	261	459			SEC13-T01N-R14E
AMC 052122	RALSTON 4	261	460			SEC13-T01N-R14E
AMC 052123	RALSTON 5	261	461			SEC13-T01N-R14E
AMC 052124	RALSTON 6	261	462			SEC13-T01N-R14E
AMC 052126	RALSTON 8	261	464			SEC14-T01N-R14E
AMC 052132	1511551	303	639			SEC15-T01N-R15.5E
AMC 052133	1511552	303	640			SEC15-T01N-R15.5E
AMC 052134	2211551	303	641			SEC15-T01N-R15.5E
AMC 052138	2211555	303	645			SEC22-T01N-R15.5E
AMC 052141	2211558	303	648			SEC22-T01N-R15.5E
AMC 052172	2711553	303	676			SEC22-T01N-R15.5E
AMC 052173	HOOPES #3	2	232	295	546	SEC05-T01N-R15E
AMC 052174	HOOPES #4	2	233	295	548	SEC05-T01N-R15E
AMC 052175	HOOPES #5	2	234	295	550	SEC31-T02N-R15E
AMC 052176	HOOPES #6	2	235	295	552	SEC31-T02N-R15E
AMC 052177	PINK LIMESTONE #1	170	534	295	537	SEC31-T02N-R15E
AMC 052178	PINK LIMESTONE #2	170	535	295	539	SEC31-T02N-R15E
AMC 052179	PINK LIMESTONE 3	295	541			SEC31-T02N-R15E
AMC 052180	PINK LIMESTONE 4	295	542			SEC31-T02N-R15E
AMC 052181	PINK LIMESTONE 5	295	543			SEC31-T02N-R15E
AMC 052182	PINK LIMESTONE 6	295	544			SEC31-T02N-R15E
AMC 052183	PINK LIMESTONE 7	295	545			SEC31-T02N-R15E
AMC 052184	CONCHO NO. 3	35	172	211	71	SEC33-T01N-R14E
AMC 052185	CONCHO NO. 4	35	173	211	73	SEC33-T01N-R14E

Date: 8/6/2014

Page 9

RECEIVED
 IN AZ STATE OFFICE
 PHOENIX, ARIZONA
 2014 AUG -7 A 11:13

38/32

EXHIBIT A

County: Gila

State: AZ

BLM Serial #	Claim Name	Original Recording		Amended Recording		Location
		Recording #	Page #	Recording #	Page #	
AMC 052188	BLUEBIRD	46	580			SEC34-T01N-R14E
AMC 052190	BUSY BEE	48	287	301	927	SEC34-T01N-R14E
AMC 052192	ROSCOE #3	69	76			SEC33-T01N-R14E
AMC 052194	ROSCOE #9	69	425			SEC33-T01N-R14E
AMC 052195	CLAY NO. 3	176	103	301	929	SEC34-T01N-R14E
AMC 052197	CLAY NO. 5	176	105	299	163	SEC03-T01S-R14E
AMC 052198	CLAY NO. 6	201	571			SEC03-T01S-R14E
AMC 052203	CLAY 11	205	359			SEC33-T01N-R14E
AMC 052204	CLAY 12	205	360			SEC03-T01S-R14E
AMC 052205	CLAY 13	205	613			SEC03-T01S-R14E
AMC 052206	CLAY 14	205	614			SEC03-T01S-R14E
AMC 052207	CLAY 15	205	615			SEC03-T01S-R14E
AMC 052208	CLAY 16	205	616	299	165	SEC03-T01S-R14E
AMC 052209	CLAY 17	205	617			SEC03-T01S-R14E
AMC 052210	CLAY 18	205	618			SEC34-T01N-R14E
AMC 052215	ROBBY	192	289			SEC35-T01N-R14E
AMC 052217	JANET	192	291			SEC35-T01N-R14E
AMC 052220	ROSCOE 10	207	85			SEC33-T01N-R14E
AMC 052221	ROSCOE 11	205	355			SEC33-T01N-R14E
AMC 052222	ROSCOE 12	205	356			SEC33-T01N-R14E
AMC 052223	ROSCOE 13	205	357			SEC33-T01N-R14E
AMC 052224	ROSCOE 14	206	455	208	201	SEC33-T01N-R14E
AMC 052226	BOSCOE 1	207	76			SEC33-T01N-R14E
AMC 052227	BOSCOE 2	207	77			SEC33-T01N-R14E
AMC 052228	BOSCOE 3	205	351	207	78	SEC33-T01N-R14E
AMC 052229	BOSCOE 4	207	79			SEC33-T01N-R14E
AMC 052230	BOSCOE 5	205	353			SEC33-T01N-R14E
AMC 052231	BOSCOE 6	207	80			SEC33-T01N-R14E
AMC 052232	BOSCOE 7	207	81			SEC33-T01N-R14E
AMC 052233	BOSCOE 8	207	82			SEC33-T01N-R14E
AMC 052234	BOSCOE 9	207	83			SEC33-T01N-R14E
AMC 052235	BOSCOE 10	207	84	208	200	SEC33-T01N-R14E
AMC 052236	BOSCOE 24	207	106			SEC33-T01N-R14E
AMC 052237	BOSCOE 25	208	202			SEC33-T01N-R14E
AMC 052238	ROBBY ANNEX	207	86			SEC35-T01N-R14E
AMC 052239	SUNSHINE ANNEX	207	87			SEC35-T01N-R14E
AMC 052240	MILLY ANNEX	207	88			SEC35-T01N-R14E
AMC 052241	LADY BIRD VISTA 1	224	450	757	305	SEC02-T01S-R14E

Date: 8/6/2014

RECEIVED PHOENIX, ARIZONA

AUG - 7 11:14

RECEIVED GILA STATE OFFICE

EXHIBIT A

County: Gila

State: AZ

BLM Serial #	Claim Name	Original Recording		Amended Recording		Location
		Recording #	Page #	Recording #	Page #	
AMC 052242	STANDARD NO. 15	227	483			SEC33-T01N-R14E
AMC 052246	BILL SHAFT NO. 3	37	562	76	60	SEC34-T01N-R14E
AMC 052247	BILL SHAFT NO. 4	37	563	76	61	SEC34-T01N-R14E
AMC 052248	BILL SHAFT NO. 5	37	564	76	62	SEC34-T01N-R14E
AMC 052259	MGO #ONE	170	532			SEC31-T02N-R15E
AMC 052260	MGO #2	170	533			SEC31-T02N-R15E
AMC 052261	MGO 3	295	554			SEC31-T02N-R15E
AMC 052262	MGO 4	295	555			SEC31-T02N-R15E
AMC 052263	MGO 5	314	487			SEC31-T02N-R15E
AMC 052264	HOOPE'S PLACER NO. 2	190	347			SEC31-T02N-R15E
AMC 097788	F.C. NO. 5	494	457			SEC14-T01N-R14E
AMC 097789	F.C. NO. 6	494	459			SEC14-T01N-R14E
AMC 097790	F.C. NO. 7	494	461			SEC14-T01N-R14E
AMC 097791	F.C. NO. 8	494	463			SEC14-T01N-R14E
AMC 097792	F.C. NO. 9	494	465			SEC14-T01N-R14E
AMC 097793	F.C. NO. 10	494	467			SEC14-T01N-R14E
AMC 131768	KAY 142	536	11			SEC09-T01N-R14E
AMC 131769	KAY 143	536	13			SEC10-T01N-R14E
AMC 265777	CHIEF FRACTION	694	559			SEC22-T01N-R14E
AMC 293003	AUGUST MINE FRACTION	757	303			SEC02-T01S-R14E
AMC 299053	CCWC-1	779	948			SEC10-T01N-R14E
AMC 299054	CCWC-2	779	950			SEC10-T01N-R14E
AMC 299055	CCWC-3	779	952			SEC10-T01N-R14E
AMC 299056	CCWC-4	779	955			SEC10-T01N-R14E
AMC 299057	CCWC-5	779	958			SEC10-T01N-R14E
AMC 299058	CCWC-6	779	961			SEC10-T01N-R14E
AMC 299059	CCWC-7	779	964			SEC10-T01N-R14E
AMC 299060	CCWC-8	779	967			SEC10-T01N-R14E
AMC 299061	CCWC-9	779	970			SEC10-T01N-R14E
AMC 299062	CCWC-10	779	973			SEC15-T01N-R14E
AMC 299063	CCWC-11	779	976			SEC15-T01N-R14E
AMC 299064	CCWC-12	779	979			SEC10-T01N-R14E
AMC 299065	CCWC-13	779	982			SEC14-T01N-R14E
AMC 299066	CCWC-14	779	985			SEC14-T01N-R14E
AMC 299067	CCWC-15	779	988			SEC14-T01N-R14E
AMC 299068	CCWC-16	779	991			SEC14-T01N-R14E
AMC 299069	CCWC-17	779	993			SEC14-T01N-R14E

Date: 8/6/2014

RECEIVED
AZ STATE OFFICE

2014 AUG - 7 A 11: 14

5/18

EXHIBIT A

County: Gila

State: AZ

BLM Serial #	Claim Name	Original Recording		Amended Recording		Location
		Recording #	Page #	Recording #	Page #	
AMC 299070	CCWC-18	779	996			SEC14-T01N-R14E
AMC 299071	CCWC-19	779	999			SEC14-T01N-R14E
AMC 299072	CCWC-20	780	01			SEC14-T01N-R14E
AMC 303011	CMC-OX 001	793	262			SEC03-T01S-R14E
AMC 308180	CMHR-2611557	809	724			SEC26-T01N-R15.5E
AMC 308181	CMHR-2611558	809	726			SEC26-T01N-R15.5E
AMC 309608	MGO #6	818	671			SEC31-T02N-R15E
AMC 312258	CMC-OX 010	823	821	95-660969		SEC03-T01S-R14E
AMC 312259	CMC-OX 011	823	824	95-660970		SEC03-T01S-R14E
AMC 312260	CMC-OX 012	823	827	95-660971		SEC03-T01S-R14E
AMC 312261	CMC-OX 013	823	830	95-660972		SEC03-T01S-R14E
AMC 312262	CMC-OX 014	823	833	95-660973		SEC03-T01S-R14E
AMC 327729	FUTURE 81 MILL SITE	93-637322				SEC21-T01N-R14E
AMC 327730	FUTURE 82 MILL SITE	93-637323				SEC21-T01N-R14E
AMC 327731	FUTURE 83 MILL SITE	93-637324				SEC21-T01N-R14E
AMC 327732	FUTURE 84 MILL SITE	93-637325				SEC21-T01N-R14E
AMC 327733	FUTURE 85 MILL SITE	93-637326				SEC21-T01N-R14E
AMC 327734	FUTURE 86 MILL SITE	93-637327				SEC21-T01N-R14E
AMC 327735	FUTURE 87 MILL SITE	93-637328				SEC21-T01N-R14E
AMC 327736	FUTURE 88 MILL SITE	93-637329				SEC21-T01N-R14E
AMC 327737	FUTURE 89 MILL SITE	93-637330				SEC21-T01N-R14E
AMC 327738	FUTURE 90 MILL SITE	93-637331				SEC21-T01N-R14E
AMC 327739	FUTURE 91 MILL SITE	93-637332				SEC21-T01N-R14E
AMC 327740	FUTURE 92 MILL SITE	93-637333				SEC21-T01N-R14E
AMC 327741	FUTURE 93 MILL SITE	93-637334				SEC21-T01N-R14E
AMC 327742	FUTURE 94 MILL SITE	93-637335				SEC28-T01N-R14E
AMC 327743	FUTURE 95 MILL SITE	93-637336				SEC28-T01N-R14E
AMC 327744	FUTURE 96 MILL SITE	93-637337				SEC28-T01N-R14E
AMC 327745	FUTURE 97 MILL SITE	93-637338				SEC28-T01N-R14E
AMC 327746	FUTURE 98 MILL SITE	93-637339				SEC21-T01N-R14E
AMC 327747	FUTURE 99 MILL SITE	93-637340				SEC21-T01N-R14E
AMC 327748	FUTURE 100 MILL SITE	93-637341				SEC21-T01N-R14E
AMC 327749	FUTURE 101 MILL SITE	93-637342				SEC21-T01N-R14E
AMC 327750	FUTURE 102 MILL SITE	93-637343				SEC21-T01N-R14E
AMC 327751	FUTURE 103 MILL SITE	93-637344				SEC21-T01N-R14E

RECEIVED
AZ STATE OFFICE
PHOENIX, ARIZONA
JUN 11 2014

Date: 8/6/2014

Page 12

Handwritten initials/signature

EXHIBIT A

County: Gila

State: AZ

<u>BLM Serial #</u>	<u>Claim Name</u>	<u>Original Recording</u>		<u>Amended Recording</u>		<u>Location</u>
		<u>Recording #</u>	<u>Page #</u>	<u>Recording #</u>	<u>Page #</u>	
AMC 327752	FUTURE 104 MILL SITE	93-637345				SEC21-T01N-R14E
AMC 327753	FUTURE 105 MILL SITE	93-637346				SEC21-T01N-R14E
AMC 327755	FUTURE 107 MILL SITE	93-637348				SEC21-T01N-R14E
AMC 327756	FUTURE 108 MILL SITE	93-637349				SEC21-T01N-R14E
AMC 327757	FUTURE 109 MILL SITE	93-637350				SEC21-T01N-R14E
AMC 327758	FUTURE 110 MILL SITE	93-637351				SEC21-T01N-R14E
AMC 327759	FUTURE 111 MILL SITE	93-637352				SEC28-T01N-R14E
AMC 327760	FUTURE 112 MILL SITE	93-637353				SEC28-T01N-R14E
AMC 327761	FUTURE 113 MILL SITE	93-637354				SEC28-T01N-R14E
AMC 327762	FUTURE 114 MILL SITE	93-637355				SEC28-T01N-R14E
AMC 327763	FUTURE 115 MILL SITE	93-637356				SEC22-T01N-R14E
AMC 327764	FUTURE 116 MILL SITE	93-637357				SEC22-T01N-R14E
AMC 327765	FUTURE 117 MILL SITE	93-637358				SEC22-T01N-R14E
AMC 327766	FUTURE 118 MILL SITE	93-637359				SEC22-T01N-R14E
AMC 327767	FUTURE 119 MILL SITE	93-637360				SEC22-T01N-R14E
AMC 327768	FUTURE 120 MILL SITE	93-637361				SEC22-T01N-R14E
AMC 327769	FUTURE 121 MILL SITE	93-637362				SEC22-T01N-R14E
AMC 327770	FUTURE 122 MILL SITE	93-637363				SEC22-T01N-R14E
AMC 327771	FUTURE 123 MILL SITE	93-637364				SEC22-T01N-R14E
AMC 327772	FUTURE 124 MILL SITE	93-637365				SEC22-T01N-R14E
AMC 327773	FUTURE 125 MILL SITE	93-637366				SEC22-T01N-R14E
AMC 327774	FUTURE 126 MILL SITE	93-637367				SEC22-T01N-R14E
AMC 327775	FUTURE 127 MILL SITE	93-637368				SEC22-T01N-R14E
AMC 327776	FUTURE 128 MILL SITE	93-637369				SEC27-T01N-R14E

Date: 8/6/2014

Page 13

2014 AUG - 7 11: 14

RECEIVED
AZ STATE OFFICE

Handwritten initials/signature

EXHIBIT A

County: Gila

State: AZ

BLM Serial #	Claim Name	Original Recording		Amended Recording		Location
		Recording #	Page #	Recording #	Page #	
AMC 327777	FUTURE 129 MILL SITE	93-637370				SEC27-T01N-R14E
AMC 327778	FUTURE 130 MILL SITE	93-637371				SEC27-T01N-R14E
AMC 327779	FUTURE 131 MILL SITE	93-637372				SEC27-T01N-R14E
AMC 327780	FUTURE 132 MILL SITE	93-637373				SEC22-T01N-R14E
AMC 327781	FUTURE 133 MILL SITE	93-637374				SEC22-T01N-R14E
AMC 327782	FUTURE 134 MILL SITE	93-637375				SEC22-T01N-R14E
AMC 327783	FUTURE 135 MILL SITE	93-637376				SEC22-T01N-R14E
AMC 327784	FUTURE 136 MILL SITE	93-637377				SEC22-T01N-R14E
AMC 327785	FUTURE 137 MILL SITE	93-637378				SEC22-T01N-R14E
AMC 327786	FUTURE 138 MILL SITE	93-637379				SEC22-T01N-R14E
AMC 327787	FUTURE 139 MILL SITE	93-637380				SEC22-T01N-R14E
AMC 327788	FUTURE 140 MILL SITE	93-637381				SEC22-T01N-R14E
AMC 327789	FUTURE 141 MILL SITE	93-637382				SEC22-T01N-R14E
AMC 327790	FUTURE 142 MILL SITE	93-637383				SEC22-T01N-R14E
AMC 327791	FUTURE 143 MILL SITE	93-637384				SEC22-T01N-R14E
AMC 327792	FUTURE 144 MILL SITE	93-637385				SEC22-T01N-R14E
AMC 327793	FUTURE 145 MILL SITE	93-637386				SEC27-T01N-R14E
AMC 327794	FUTURE 146 MILL SITE	93-637387				SEC27-T01N-R14E
AMC 327795	FUTURE 147 MILL SITE	93-637388				SEC27-T01N-R14E
AMC 327796	FUTURE 148 MILL SITE	93-637389				SEC27-T01N-R14E
AMC 327797	FUTURE 149 MILL SITE	93-637390				SEC22-T01N-R14E
AMC 327798	FUTURE 150 MILL SITE	93-637391				SEC22-T01N-R14E
AMC 327799	FUTURE 151 MILL SITE	93-637392				SEC22-T01N-R14E
AMC 327800	FUTURE 152 MILL SITE	93-637393				SEC22-T01N-R14E

Date: 8/6/2014

2014 AUG - 7 A 11: 14

RECEIVED
AZ STATE OFFICE

Handwritten initials/signature

EXHIBIT A

County: Gila

State: AZ

BLM Serial #	Claim Name	Original Recording		Amended Recording		Location
		Recording #	Page #	Recording #	Page #	
AMC 327801	FUTURE 153 MILL SITE	93-637394				SEC22-T01N-R14E
AMC 327802	FUTURE 154 MILL SITE	93-637395				SEC22-T01N-R14E
AMC 327803	FUTURE 155 MILL SITE	93-637396				SEC22-T01N-R14E
AMC 327804	FUTURE 156 MILL SITE	93-637397				SEC22-T01N-R14E
AMC 327805	FUTURE 157 MILL SITE	93-637398				SEC22-T01N-R14E
AMC 327810	FUTURE 162 MILL SITE	93-637403				SEC27-T01N-R14E
AMC 327811	FUTURE 163 MILL SITE	93-637404				SEC27-T01N-R14E
AMC 327812	FUTURE 164 MILL SITE	93-637405				SEC27-T01N-R14E
AMC 327813	FUTURE 165 MILL SITE	93-637406				SEC27-T01N-R14E
AMC 327814	FUTURE 166 MILL SITE	93-637407				SEC22-T01N-R14E
AMC 327815	FUTURE 167 MILL SITE	93-637408				SEC22-T01N-R14E
AMC 327816	FUTURE 168 MILL SITE	93-637409				SEC22-T01N-R14E
AMC 327817	FUTURE 169 MILL SITE	93-637410				SEC22-T01N-R14E
AMC 327818	FUTURE 170 MILL SITE	93-637411				SEC22-T01N-R14E
AMC 327819	FUTURE 171 MILL SITE	93-637412				SEC22-T01N-R14E
AMC 327820	FUTURE 172 MILL SITE	93-637413				SEC22-T01N-R14E
AMC 327821	FUTURE 173 MILL SITE	93-637414				SEC22-T01N-R14E
AMC 327822	FUTURE 174 MILL SITE	93-637415				SEC22-T01N-R14E
AMC 327827	FUTURE 179 MILL SITE	93-637420				SEC27-T01N-R14E
AMC 327828	FUTURE 180 MILL SITE	93-637421				SEC27-T01N-R14E
AMC 327829	FUTURE 181 MILL SITE	93-637422				SEC27-T01N-R14E
AMC 327830	FUTURE 182 MILL SITE	93-637423				SEC27-T01N-R14E
AMC 327831	FUTURE 183 MILL SITE	93-637424				SEC22-T01N-R14E
AMC 327832	FUTURE 184 MILL SITE	93-637425				SEC22-T01N-R14E

Date: 8/6/2014

Page 15

RECEIVED
 AZ STATE OFFICE
 PHOENIX, ARIZONA
 2014 AUG - 7 A 11: 14

Handwritten signature

EXHIBIT A

County: Gila

State: AZ

<u>BLM Serial #</u>	<u>Claim Name</u>	<u>Original Recording</u>		<u>Amended Recording</u>		<u>Location</u>
		<u>Recording #</u>	<u>Page #</u>	<u>Recording #</u>	<u>Page #</u>	
AMC 327833	FUTURE 185 MILL SITE	93-637426				SEC22-T01N-R14E
AMC 327834	FUTURE 186 MILL SITE	93-637427				SEC22-T01N-R14E
AMC 327835	FUTURE 187 MILL SITE	93-637428				SEC22-T01N-R14E
AMC 327836	FUTURE 188 MILL SITE	93-637429				SEC22-T01N-R14E
AMC 327837	FUTURE 189 MILL SITE	93-637430				SEC22-T01N-R14E
AMC 327838	FUTURE 190 MILL SITE	93-637431				SEC22-T01N-R14E
AMC 327839	FUTURE 191 MILL SITE	93-637432				SEC22-T01N-R14E
AMC 327840	FUTURE 192 MILL SITE	93-637433				SEC22-T01N-R14E
AMC 327841	FUTURE 193 MILL SITE	93-637434				SEC22-T01N-R14E
AMC 327843	FUTURE 195 MILL SITE	93-637436				SEC22-T01N-R14E
AMC 327844	FUTURE 196 MILL SITE	93-637437				SEC27-T01N-R14E
AMC 327845	FUTURE 197 MILL SITE	93-637438				SEC27-T01N-R14E
AMC 327846	FUTURE 198 MILL SITE	93-637439				SEC27-T01N-R14E
AMC 327847	FUTURE 199 MILL SITE	93-637440				SEC27-T01N-R14E
AMC 327848	FUTURE 200 MILL SITE	93-637441				SEC28-T01N-R14E
AMC 327849	FUTURE 201 MILL SITE	93-637442				SEC28-T01N-R14E
AMC 327850	FUTURE 202 MILL SITE	93-637443				SEC27-T01N-R14E
AMC 327851	FUTURE 203 MILL SITE	93-637444				SEC27-T01N-R14E
AMC 327852	FUTURE 204 MILL SITE	93-637445				SEC27-T01N-R14E
AMC 327854	FUTURE 206 MILL SITE	93-637447				SEC27-T01N-R14E
AMC 327855	FUTURE 207 MILL SITE	93-637448				SEC27-T01N-R14E
AMC 330826	CMC-OX 015	94-647102				SEC02-T01S-R14E
AMC 330834	CMC-OX 023	94-647110				SEC02-T01S-R14E
AMC 333430	QUARTZ SITE 102	95-660238				SEC21-T01N-R14E
AMC 333431	QUARTZ SITE 103	95-660239				SEC21-T01N-R14E
AMC 333432	QUARTZ SITE 104	95-660240				SEC21-T01N-R14E
AMC 333433	QUARTZ SITE 105	95-660241				SEC21-T01N-R14E

Date: 8/6/2014

RECEIVED
AZ STATE OFFICE

PHOENIX, ARIZONA

2014 AUG - 7 A 11: 14

27/50

EXHIBIT A

County: Gila

State: AZ

BLM Serial #

Claim Name

Original Recording

Amended Recording

Recording #

Page #

Recording #

Page #

Location

AMC 333434	QUARTZ SITE 106	95-660242				SEC21-T01N-R14E
AMC 333435	QUARTZ SITE 107	95-660243				SEC21-T01N-R14E
AMC 333436	QUARTZ SITE 108	95-660244				SEC20-T01N-R14E
AMC 333437	QUARTZ SITE 109	95-660245				SEC20-T01N-R14E
AMC 333438	QUARTZ SITE 121	95-660256				SEC16-T01N-R14E
AMC 333443	QUARTZ SITE 126	95-660261				SEC16-T01N-R14E
AMC 333444	QUARTZ SITE 127	95-660262				SEC16-T01N-R14E
AMC 406829	FMB #1	2011-003837				SEC10-T01N-R14E
AMC 406830	FMB #2	2011-003838				SEC10-T01N-R14E
AMC 406831	FMB #3	2011-003839				SEC10-T01N-R14E
AMC 406832	FMB #4	2011-003840				SEC10-T01N-R14E
AMC 406833	FMB #5	2011-003841				SEC10-T01N-R14E
AMC 406834	FMB #6	2011-003842				SEC10-T01N-R14E
AMC 406835	FMB #7	2011-003843				SEC10-T01N-R14E
AMC 406836	FMB #8	2011-003844				SEC10-T01N-R14E
AMC 428342	Quartzite No. 110A	2014-005376				SEC21-T01N-R14E
AMC 428343	Quartzite No. 111A	2014-005377				SEC21-T01N-R14E
No. Of Claims	556 <i>50</i>					

17/50

Date: 8/6/2014

RECEIVED
 AZ STATE OFFICE
 2014 AUG -7 A 11: 14
 PHOENIX, ARIZONA

Page 17

United States Department of the Interior
Bureau of Land Management
 LANDS/RECREATION & PLANNING
 ONE N CENTRAL AVE
 PHOENIX, AZ 85004 -2203
 Phone: 602-417-9200

Stamp: AUG 11 2014
 Signature: *Ram*

Receipt

No: 3095377

Transaction #: 3186859	
Date of Transaction: 08/07/2014	
CUSTOMER:	
FREEPORT MCMORAN MIAMI INC 333 N CENTRAL AVE PHOENIX, AZ 85004-2121 US	

LINE #	QTY	DESCRIPTION	REMARKS	UNIT PRICE	TOTAL
1	1.00	LOCATABLE MINERALS / MINING CLAIMS- NOT NEW-UNADJUD, ONE AUTH NO. ONLY / MINING CLAIM MONEY RECEIVED CASES: AMC35795/\$86180.00	MAINT (556) 2015	- n/a -	86180.00
TOTAL:					\$86,180.00

PAYMENT INFORMATION			
1	AMOUNT:	86180.00	POSTMARKED: N/A
	TYPE:	CHECK	RECEIVED: 08/07/2014
	CHECK NO:	0000822423	
	NAME:	FREEPORT MCMORAN MIAMI INC 333 N CENTRAL AVE PHOENIX AZ 85004-2121 US	

REMARKS

This receipt was generated by the automated BLM Collections and Billing System and is a paper representation of a portion of the official electronic record contained therein.

AMC52072

UNITED STATES
DEPARTMENT OF THE INTERIOR
BUREAU OF LAND MANAGEMENT
**MAINTENANCE FEE PAYMENT FORM
FOR PLACER MINING CLAIMS**

Remitter Name: <u>Freeport-McMoRan Miami Inc.</u> Mailing Address: <u>333 North Central Avenue</u> City, State, Zip: <u>Phoenix, AZ 85004</u> <input type="checkbox"/> Check here if this is a change of address.	FOR COUNTY RECORDER'S USE
--	----------------------------------

No. of claims 1
Total due BLM \$ 465.00

1. The maintenance fee may be paid by cash, check, money order, Bureau of Land Management (BLM) Declining Deposit Account, or credit card (VISA, American Express, Discover, or MasterCard). Payments must be remitted to the BLM State Office where your claim or site is recorded and received on or before September 1. If the payment is mailed, the envelope must be postmarked by a bona fide delivery service on or before September 1 and received at the proper BLM State Office within 15 calendar days after the due date. Payments may also be made by telephone using a credit card. A complete listing of BLM State Offices with their addresses and phone numbers can be found at <http://www.blm.gov>.
2. The maintenance fee for the following claim(s) applies to the assessment year 2015.

CLAIM NAME	BLM SERIAL NO.	ACRES IN CLAIM	PAYMENT DUE TO THE BLM (See Instructions on Page 2)
Hoopes Placer No. 2	AMC 52264	70.00	\$465.00

RECEIVED
 AZ STATE OFFICE
 PHOENIX, ARIZONA
 2014 AUG - 7 A 11: 11

Use a separate sheet for additional claim names, serial numbers, and claimant names and addresses.

**DEPARTMENT OF THE INTERIOR
BUREAU OF LAND MANAGEMENT
MINING CLAIMS
(MASS) Serial Register Page**

Run Date/Time: 07/24/14 02:35 PM

Page 1 of 1

01 10-21-1976;090STAT0090;43USC1744

**Total Acres
70.000**

**Serial Number
AMC52264**

Case Type 384201: PLACER CLAIM

Claim Name: HOOPES PLACER NO 2

Case Disposition: ACTIVE

**Lead File Number
AMC52072**

Required Maintenance Fee: \$620.00 - 155 = \$465.00

Name & Address

Int Rel

**FREEPORT-MCMORAN MIAMI INC
333 N CENTRAL AVE PHOENIX, AZ 85004-2121**

CLAIMANT

*(paid on
claimant)*

County / State

District

GILA County, AZ

GILA DO

Mer Twp Rng Sec

Subdivision

14 0020N 0150E 031

NE, NW, SW, SE

Act Date	Code	Action Text	Action Remarks	Receipt Number
05/06/1966	403	LOCATION DATE		
08/06/1979	395	RECORDATION NOTICE RECD		
08/07/2013	682	MAINTENANCE FEE/\$140	2014; \$560	2849537
08/09/2012	682	MAINTENANCE FEE/\$140	2013; \$140	2626834
08/10/2011	682	MAINTENANCE FEE/\$140	2012	2401692
08/11/2010	682	MAINTENANCE FEE/\$140	2011	2188260
08/06/2009	682	MAINTENANCE FEE/\$140	2010	1971916
08/05/2008	582	MAINTENANCE FEE/\$125	2009	1754693
08/09/2007	582	MAINTENANCE FEE/\$125	2008	1539795
08/07/2006	582	MAINTENANCE FEE/\$125	2007	1329242
08/08/2005	582	MAINTENANCE FEE/\$125	2006	1124054
08/10/2004	582	MAINTENANCE FEE/\$125	2005	925580
08/08/2003	482	MAINTENANCE FEE/\$100	2004	726285
07/16/2002	482	MAINTENANCE FEE/\$100	2003	523635
08/01/2001	482	MAINTENANCE FEE/\$100	2002	347743
08/02/2000	482	MAINTENANCE FEE/\$100	2001	162253
08/02/1999	482	MAINTENANCE FEE/\$100	2000	
08/05/1998	482	MAINTENANCE FEE/\$100	1999	
08/11/1997	482	MAINTENANCE FEE/\$100	1998	
08/14/1996	482	MAINTENANCE FEE/\$100	1997	
08/14/1995	482	MAINTENANCE FEE/\$100	1996	
08/25/1994	482	MAINTENANCE FEE/\$100	1995	
08/18/1993	482	MAINTENANCE FEE/\$100	1994	
08/18/1993	482	MAINTENANCE FEE/\$100	1993; RECEIPT 1900971	
12/04/1992	480	EVID OF ASSMT FILED	1992	

RECEIVED
 1 AZ STATE OFFICE
 2014 AUG - 7 A 11: 11
 PHOENIX, ARIZONA

**DEPARTMENT OF THE INTERIOR
BUREAU OF LAND MANAGEMENT
MINING CLAIMS
(MASS) Serial Register Page**

Run Date/Time: 07/24/14 02:35 PM

Page 2 of 2

12/27/2012	488	ASSMT DOC RECEIVED	481;2012	2714863
11/01/2012	685	ADDL MAINTENANCE FEE	2013;\$420	2683126
09/17/2010	396	TRF OF INTEREST FILED	PHELPS DODGE MIAMI IN	2217889
09/17/2010	396	TRF OF INTEREST FILED	CYPRUS MIAMI MINING C	2217889
08/02/1999	113	ADDITIONAL INFO RECEIVED	RECEIPT 2480562	
08/05/1998	113	ADDITIONAL INFO RECEIVED	RECEIPT 2389187	
08/11/1997	113	ADDITIONAL INFO RECEIVED	RECEIPT 2315242	
08/15/1996	113	ADDITIONAL INFO RECEIVED	RECEIPT 2228583	
08/14/1995	113	ADDITIONAL INFO RECEIVED	RECEIPT 2147525	
08/25/1994	113	ADDITIONAL INFO RECEIVED	RECEIPT 2024583	
08/19/1988	669	LAND STATUS CHECKED		
07/19/1988	396	TRF OF INTEREST FILED	INSPIRATION CONSOLID	
08/06/1979	500	MAP IN LEAD FILE	52072	
08/06/1979	501	ACCT ADV IN LEAD FILE	52072	
05/10/1966	404	COUNTY RECORDATION	0;190;347	

Line Nr Remarks

RECEIVED
AZ STATE OFFICE
2014 AUG -7 A 11:11
PHOENIX, ARIZONA

United States Department of the Interior
Bureau of Land Management
 LANDS/RECREATION & PLANNING
 ONE N CENTRAL AVE
 PHOENIX, AZ 85004 -2203
 Phone: 602-417-9200

Receipt

No: 3095383

Transaction #: 3186862	
Date of Transaction: 08/07/2014	
CUSTOMER:	
FREEPORT MCMORAN MIAMI INC 333 N CENTRAL AVE PHOENIX, AZ 85004-2121 US	

LINE #	QTY	DESCRIPTION	REMARKS	UNIT PRICE	TOTAL
1	1.00	LOCATABLE MINERALS / MINING CLAIMS- NOT NEW-UNADJUD, ONE AUTH NO. ONLY / MINING CLAIM MONEY RECEIVED CASES: AMC52264/\$465.00	MAINT (1) 2015	- n/a -	465.00
TOTAL:					\$465.00

PAYMENT INFORMATION			
1	AMOUNT:	465.00	POSTMARKED: N/A
	TYPE:	CHECK	RECEIVED: 08/07/2014
	CHECK NO:	0000822379	
	NAME:	FREEPORT MCMORAN INC 333 N CENTRAL AVE PHOENIX AZ 85004-2121 US	

REMARKS

This receipt was generated by the automated BLM Collections and Billing System and is a paper representation of a portion of the official electronic record contained therein.

DECONCINI MCDONALD YETWIN & LACY

A PROFESSIONAL CORPORATION
ATTORNEYS AT LAW

2525 EAST BROADWAY BOULEVARD • SUITE 200
TUCSON, ARIZONA 85716-5300
(520) 322-5000 • (520) 322-5585 (Fax)

WWW.DECONCINIMCDONALD.COM

ROBIN E. BARNES, RL/CP
rbarnes@dmyl.com

August 26, 2013

39932	3272518
27738	342296
52072	349780
97634	350334
279919	356448
298647	367050
320760	
325818	

Via Federal Express

Arizona State Office
Bureau of Land Management
Attention: Public Room
One North Central Avenue, Suite 800
Phoenix, AZ 85004-4427

RE: **Payment of Claim Maintenance Fee; Carlota Copper Company**

Ladies and Gentlemen:

Delivered herewith is a check in the amount of \$69,160.00, as payment of the claim maintenance fees pursuant to the 30 U.S.C. § 28f(a), as adjusted by 30 U.S.C. § 28j(c) and implemented by notice in 74 *Federal Register* 30959-62 (June 29, 2009), for the assessment year beginning September 1, 2013, on behalf of Carlota Copper Company. A copy of the Certification of Payment of Maintenance Fee in Lieu of Affidavit of Annual Assessment Work to be recorded with the Pinal and Gila County Recorder's Offices is also enclosed herewith.

Please return a date-stamped copy of this letter and the affidavit along with the receipt for payment to this office.

Thank you for your assistance and please feel free to contact me or John Lacy with any questions or concerns.

Sincerely,

Robin E. Barnes, RL/CP
Registered Landman/Certified Paralegal

RECEIVED
BLM AZ STATE OFFICE
2013 AUG 27 A 10:57

reb

c. w/out enc. Missy Henderson (via email)

I:\FILES\DOCS\CARL10\260626\LTR\O34550.DOCX

NO. OF CLAIMS	494
AMOUNT	\$69,160.00
RECEIPT NO.	2867048
INIT.	A.B.

** BLM-ASO**

ENTERED
SEP - 4 2013
BY:

Tucson

Phoenix

STATE OF ARIZONA)
) ss:
County of Pima)

RECEIVED
BLMAZ STATE OFFICE
2013 AUG 27 A 10:57
PINAL AND GILA COUNTIES

**CERTIFICATION OF PAYMENT OF MAINTENANCE FEE
IN LIEU OF AFFIDAVIT OF ANNUAL ASSESSMENT WORK**

Spencer A. Smith, being first duly sworn, deposes and says that:


1. He is an agent for Carlota Copper Company, the owner of the unpatented lode mining claims and millsites situated in Pinal and Gila Counties, Arizona (the "Claims"), the location notices of which are of record in Pinal and Gila Counties, and in the records of the Arizona State Office of the Bureau of Land Management under the file numbers indicated in the attached Exhibit A

2. Pursuant to the 30 U.S.C. § 28f(a), as adjusted by 30 U.S.C. § 28j(c) and implemented by notice in 74 *Federal Register* 30959-62 (June 29, 2009) and as amended by the Consolidated Appropriations Act 2012, Pub. L. No. 112-74, 125 Stat. 786 (2011), the owner has paid a maintenance fee of \$140 per claim for the assessment year beginning September 1, 2013. This Certificate is in lieu of an affidavit of performance of annual assessment work or notice of intent to hold.


3. The names and address of the owner of the Claims for which this Certificate is prepared are Carlota Copper Company, 2624 Forest Service Road 287, P.O. Box 1009, Miami, Arizona 85539. THIS IS NOT A CHANGE OF ADDRESS

4. The mining claims within the Claims described herein are held and claimed by the owner for the valuable minerals contained therein and the millsites for uses related to the mining claims.

DATED this 26th day of August, 2013.


Spencer A. Smith

Sworn and subscribed before me this 26th day of August, 2013, by Spencer A. Smith.


Notary Public

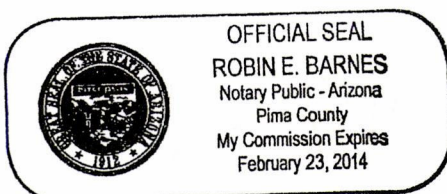


EXHIBIT A

The following unpatented mining claims and millsites are situated in the Pioneer and Globe Mining Districts, Gila and Pinal Counties, Arizona, the names of which and the place of record of the location notices thereof in the official records of the respective counties and the Arizona State Office of the Bureau of Land Management, are as follows:

GROUP III: (Unpatented mining claims situated in Sections 25, 26, 35 and 36, Township 1 North, Range 13 East, G&SR Mer.)

<u>Claim Name</u>	<u>Date Located</u>	<u>Date Recorded</u>	<u>County Records Docket Page</u>	<u>Date Filed BLM</u>	<u>BLM A MC No.</u>
Gila County:					
Grizzly #1	7/18/89	7/24/89	774 120	9/1/89	298647
Amended		11/22/89	785 119	12/13/89	
Grizzly #2	7/18/89	7/24/89	774 123	9/1/89	298648
Amended		11/22/89	785 119	12/13/89	
Grizzly #3	7/18/89	7/24/89	774 126	9/1/89	298649
Amended		11/22/89	785 119	12/13/89	
Grizzly #4	7/18/89	7/24/89	774 129	9/1/89	298650
Amended		11/22/89	785 119	12/13/89	
Pinal County:					
		8/22/89	1625 631	9/1/89	
		11/22/89	1642 209	12/13/89	
Gila County:					
Grizzly #5	7/18/89	7/24/89	774 132	9/1/89	298651
Amended		11/22/89	785 119	12/13/89	
Pinal County:					
		8/22/89	1625 634	9/1/89	
		11/22/89	1642 209	12/13/89	
Gila County:					
Grizzly #6	7/18/89	7/24/89	774 135	9/1/89	298652
Amended		11/22/89	785 119	12/13/89	
Grizzly #7	7/18/89	7/24/89	774 138	9/1/89	298653
Amended		11/22/89	785 119	12/13/89	
Grizzly #8	7/18/89	7/24/89	774 141	9/1/89	298654
Amended		11/22/89	785 119	12/13/89	
Grizzly #9	7/18/89	7/24/89	774 144	9/1/89	298655
Amended		11/22/89	785 119	12/13/89	
Grizzly #10	7/18/89	7/24/89	774 147	9/1/89	298656
Amended		11/22/89	785 119	12/13/89	
Grizzly #11	7/18/89	7/24/89	774 150	9/1/89	298657
Amended		11/22/89	785 119	12/13/89	
Grizzly #12	7/18/89	7/24/89	774 153	9/1/89	298658
Amended		11/22/89	785 119	12/13/89	

<u>Claim Name</u>	<u>Date Located</u>	<u>Date Recorded</u>	<u>County Records Docket Page</u>	<u>Date Filed BLM</u>	<u>BLM A MC No.</u>
	7/18/89	8/22/89 11/22/89	Pinal County: 1625 637 1642 209	9/1/89 12/13/89	
Grizzly #13 Amended	7/18/89	7/24/89 11/22/89	Gila County: 774 156 785 119	9/1/89 12/13/89	298659
Grizzly #14 Amended	7/18/89	7/24/89 11/22/89	774 159 785 119	9/1/89 12/13/89	298660

GROUP IV: (Unpatented mining claims situated in Sections 26, 27, 34, 35 and 36, Township 1 North, Range 13 East; G&SR Mer.)

<u>Claim Name</u>	<u>Loc. Date</u>	<u>County</u>	<u>Original Recordation Book Page</u>	<u>Amended Recordation Book Page</u>	<u>BLM A MC Serial #</u>
Tip Top	3/2/29	Pinal	45 142	648 830	52265
Tip Top #1	8/1/30	Pinal	46 275		52266
Tip Top 2	3/2/29	Pinal	45 144	648 831	52267
Tip Top 3	3/10/29	Pinal	45 145	648 832	52268
Tip Top #4	8/1/30	Pinal	46 301		52269
Eder #10	4/21/69	Pinal	569 819		52270
Eder #11	4/21/69	Pinal	569 820		52271
Eder #12	4/21/69	Pinal	569 821		52272
Eder 14	9/27/71	Pinal	645 51		52274
		Gila	308 309		
Eder 15	9/27/71	Pinal	645 52		52275
		Gila	308 310		
Eder 16	9/27/71	Pinal	645 53	721 95	52276
		Gila	308 311	348 10	
Eder 17	9/27/71	Pinal	645 54	721 96	52277
		Gila	308 312	348 9	
Eder 18	9/27/71	Pinal	710 228		52278
		Gila	308 313		
Eder 19	9/27/71	Pinal	710 229	721 715	52279
		Gila	308 314	348 275	
Eder 22	9/27/71	Pinal	645 56		52280
		Gila	308 317		
Eder #23	1/4/73	Pinal	691 416		52281
Eder 27	9/11/73	Pinal	720 440		52282
Eder 34	6/14/73	Pinal	710 926		52285
Eder 35	6/14/73	Pinal	710 927		52286
Exhibit A			2		

RECEIVED
 BLM & STATE OFFICE
 TULSA, OKLAHOMA
 JUN 21 2 15 PM '89

<u>Claim Name</u>	<u>Loc. Date</u>	<u>County</u>	<u>Original Recordation</u>		<u>Amended Recordation</u>		<u>BLM A MC Serial #</u>
			<u>Book</u>	<u>Page</u>	<u>Book</u>	<u>Page</u>	
Eder 36	6/14/73	Pinal	710	928			52287
Eder 39	6/13/73	Pinal	710	931			52289
Eder 40	6/14/73	Pinal	710	932			52290
Eder 43	6/13/73	Pinal	710	935			52292
Eder 44	6/14/73	Pinal	710	936			52293
Eder 45	6/13/73	Pinal	710	937			52294
Eder 46	6/13/73	Pinal	710	938			52295
Eder 47	6/13/73	Pinal	710	939			52296
Eder 48	6/13/73	Pinal	710	940	721	97	52297
Eder 49	6/12/73	Pinal	710	941			52298
Eder 50	6/12/73	Pinal	710	942			52299
Eder 51	6/12/73	Pinal	710	943			52300
Eder 52	6/12/73	Pinal	710	944			52301
Eder 53	6/12/73	Pinal	710	945			52302
Eder 54	6/13/73	Pinal	710	946			52303
		Gila	341	802			
Eder 55	6/13/73	Pinal	710	947			52304
		Gila	341	803			
Eder 56	6/13/73	Pinal	710	948			52305
		Gila	341	804			
Eder 57	6/12/73	Pinal	710	949	721	98	52306
		Gila	341	805	348	8	
Eder 59	6/14/73	Pinal	710	951			52307
		Gila	341	807			
Eder 62	9/7/73	Pinal	721	716			52308
Eder 63	9/7/73	Pinal	721	717			52309
		Gila	348	276			
Eder 64	9/7/73	Pinal	721	718			52310
		Gila	348	277			
Eder 65	9/7/73	Pinal	721	719			52311
		Gila	348	278			
Eder 66	9/7/73	Pinal	721	720			52312
		Gila	348	279			
Eder 67	9/7/73	Pinal	721	721			52313
		Gila	348	280			
Eder 68	9/7/73	Pinal	721	722			52314
		Gila	348	281			
Eder 69	9/7/73	Pinal	721	723			52315
		Gila	348	282			
Eder 70	9/24/73	Gila	348	283			52316
Eder 71	11/24/87	Gila	726	416			279919
Eder 72	11/24/87	Gila	726	419			279920

<u>Claim Name</u>	<u>Loc. Date</u>	<u>County</u>	<u>Original Recordation</u>		<u>Amended Recordation</u>		<u>BLM A MC Serial #</u>
			<u>Book</u>	<u>Page</u>	<u>Book</u>	<u>Page</u>	
Eder 73	11/24/87	Gila	726	422			279921
		Pinal	1497	441			
Eder 74	11/24/87	Pinal	1497	443			279922
Eder 75	11/24/87	Pinal	1497	445			279923
Eder 76	11/24/87	Pinal	1497	447			279924
Ghost 16	12/29/66	Pinal	497	450			52317
Ghost 27	3/10/64	Pinal	387	137			52318
Ghost 28	5/18/64	Pinal	387	138			52319
Ghost 29	3/10/64	Pinal	387	139			52320
Ghost 30	5/18/64	Pinal	387	140			52321
Ghost 31	3/10/64	Pinal	387	141			52322
Ghost 32	12/29/66	Pinal	497	451			52323
Ghost 38	12/29/66	Pinal	497	452			52326
Ghost 40	12/29/66	Pinal	497	453			52327
Ghost 42	12/29/66	Pinal	497	454			52328
Ghost 48	12/29/66	Pinal	497	455			52329
Ghost 50	12/29/66	Pinal	497	456			52330
Ghost 61	3/12/64	Pinal	387	165			52331
Ghost 62	3/12/64	Pinal	387	166			52332
Ghost 63	3/12/64	Pinal	387	167			52333
Ghost 66	3/12/64	Pinal	387	170			52336
Ghost 90	12/29/66	Pinal	497	457			52337
Ghost 93	3/16/64	Pinal	387	194			52340
Ghost 95	3/16/64	Pinal	387	195			52342
Ghost 97	3/16/64	Pinal	387	196			52344
Ghost 99	3/16/64	Pinal	387	197			52346
Ghost 131	9/23/65	Pinal	429	515			52365
Ghost 132	9/23/65	Pinal	429	516			52366
Ghost 133	9/23/65	Pinal	429	517			52367
Ghost 134	9/23/65	Pinal	429	518			52368
Ghost 135	9/23/65	Pinal	429	519			52369
Ghost 136	9/23/65	Pinal	429	520			52370
Ghost 137	9/23/65	Pinal	429	521			52371
Ghost 140	4/15/64	Pinal	387	209			52372
Ghost 141	4/15/64	Pinal	387	210			52373
Ghost 142	4/15/64	Pinal	387	211			52374
Ghost 143	4/15/64	Pinal	387	212			52375
Ghost 144	4/15/64	Pinal	387	213			52376
Rim Rock #5	8/1/30	Pinal	46	304	721	93	52382
Annex #5	8/1/30	Pinal	46	305	721	92	52383
Cap 130	7/24/30	Pinal	46	311			52386
Exhibit A			4				

<u>Claim Name</u>	<u>Loc. Date</u>	<u>County</u>	<u>Original Recordation</u>		<u>Amended Recordation</u>		<u>BLM A MC Serial #</u>
			<u>Book</u>	<u>Page</u>	<u>Book</u>	<u>Page</u>	
Cap 131	7/25/30	Pinal	46	311			52387
"Moon Rise"	2/15/1899	Gila	6	401			52388
Promoter	11/14/29	Gila	44	5	348	7	52389
Stars and Stripes	1/1/02	Gila	7	466	308	307	52390
Providence	7/1/28	Gila	40	444	309	649	52391

GROUP V: (Unpatented mining claims situated in Sections 4, 5, 6, 7, Township 1 South, Range 14 East; Sections 1, 2, 11, 12, Township 1 South, Range 13 East; Section 31, Township 1 North, Range 14 East; and Sections 14, 15, 22, 23, 25, 26, 27, Township 1 North, Range 13 East, G&SR Mer.)

<u>Claim Name</u>	<u>Date</u>	<u>Date</u>	<u>Cty</u>	<u>Cty Record</u>		<u>Date</u>	<u>BLM A MC Serial No.</u>
	<u>Located</u>	<u>Recorded</u>		<u>Dkt</u>	<u>Page</u>	<u>Filed BLM</u>	
Kelly #1	1/26/92	3/12/92	Gila	860	997	4/16/92	320760
Kelly #2	1/26/92	3/12/92	Gila	860	1000	4/16/92	320761
Kelly #3	1/26/92	3/12/92	Gila	861	01	4/16/92	320762
Kelly #4	1/26/92	3/12/92	Gila	861	04	4/16/92	320763
Kelly #5	1/26/92	3/12/92	Gila	861	07	4/16/92	320764
Kelly #6	1/28/92	3/12/92	Gila	861	10	4/16/92	320765
Kelly #7	1/26/92	3/12/92	Gila	861	13	4/16/92	320766
Kelly #8	1/28/92	3/12/92	Gila	861	16	4/16/92	320767
Kelly #9	1/26/92	3/12/92	Gila	861	19	4/16/92	320768
Kelly #10	1/28/92	3/12/92	Gila	861	22	4/16/92	320769
Kelly #11	1/26/92	3/12/92	Gila	861	25	4/16/92	320770
Kelly #12	1/28/92	3/12/92	Gila	861	28	4/16/92	320771
Kelly #13	1/26/92	3/12/92	Gila	861	31	4/16/92	320772
Kelly #14	1/28/92	3/12/92	Gila	861	34	4/16/92	320773
Kelly #15	1/28/92	3/12/92	Gila	861	37	4/16/92	320774
Kelly #16	1/28/92	3/12/92	Gila	861	40	4/16/92	320775
Kelly #17	1/28/92	3/12/92	Gila	861	43	4/16/92	320776
Kelly #18	1/28/92	3/12/92	Gila	861	46	4/16/92	320777
Kelly #19	1/28/92	3/12/92	Gila	861	49	4/16/92	320778
Kelly #20	1/26/92	3/12/92	Gila	861	52	4/16/92	320779
Kelly #21	1/27/92	3/12/92	Gila	861	55	4/16/92	320780
Kelly #22	1/27/92	3/12/92	Gila	861	58	4/16/92	320781
Kelly #23	1/27/92	3/12/92	Gila	861	61	4/16/92	320782
Kelly #24	1/27/92	3/12/92	Gila	861	64	4/16/92	320783
Kelly #25	1/27/92	3/12/92	Gila	861	67	4/16/92	320784
Kelly #26	1/27/92	3/12/92	Gila	861	70	4/16/92	320785
Kelly #27	1/29/92	3/12/92	Gila	861	73	4/16/92	320786

<u>Claim Name</u>	<u>Date Located</u>	<u>Date Recorded</u>	<u>Cty</u>	<u>Cty Record Dkt</u>	<u>Page</u>	<u>Date Filed BLM</u>	<u>BLM A MC Serial No.</u>
Kelly #28	1/29/92	3/12/92	Pinal	1809	641		
			Gila	861	76	4/16/92	320787
			Pinal	1809	643		
Kelly #29	1/29/92	3/12/92	Gila	861	79	4/16/92	320788
			Pinal	1809	645		
Kelly #30	1/29/92	3/12/92	Gila	861	82	4/16/92	320789
Kelly #31-A	7/11/92	8/06/92	Gila	877	747	8/27/92	324206
		8/13/92	Pinal	1845	922		
Kelly #32	1/29/92	3/12/92	Gila	861	88	4/16/92	320791
Kelly #33	1/29/92	3/12/92	Pinal	1809	649	4/16/92	320792
Kelly #34	1/29/92	3/12/92	Gila	861	91	4/16/92	320793
			Pinal	1809	651		
Kelly #35	1/29/92	3/12/92	Pinal	1809	653	4/16/92	320794
Kelly #36	1/29/92	3/12/92	Gila	861	94	4/16/92	320795
			Pinal	1809	655		
Kelly #37	1/28/92	3/12/92	Pinal	1809	657	4/16/92	320796
Kelly #38	1/28/92	3/12/92	Gila	861	97	4/16/92	320797
	1/29/92	3/12/92	Pinal	1809	659		
Kelly #39	1/28/92	3/12/92	Pinal	1809	661	4/16/92	320798
Kelly #40	1/31/92	3/12/92	Pinal	1809	663	4/16/92	320799
Kelly #53	1/30/92	3/12/92	Pinal	1809	671	4/16/92	320803
Kelly #57	1/30/92	3/12/92	Pinal	1809	673	4/16/92	320804
Kelly #58	1/30/92	3/12/92	Pinal	1809	675	4/16/92	320805
Kelly #59	1/30/92	3/12/92	Pinal	1809	677	4/16/92	320806
Kelly #60	1/30/92	3/12/92	Pinal	1809	679	4/16/92	320807
Kelly #66	1/30/92	3/12/92	Pinal	1809	691	4/16/92	320813
Kelly #67	1/30/92	3/12/92	Pinal	1809	693	4/16/92	320814
Kelly #68	1/30/92	3/12/92	Pinal	1809	695	4/16/92	320815
Kelly #71	1/30/92	3/12/92	Pinal	1809	697	4/16/92	320816
Kelly #72	1/30/92	3/12/92	Pinal	1809	699	4/16/92	320817
Kelly #73	1/30/92	3/12/92	Pinal	1809	701	4/16/92	320818
Kelly #83	2/01/92	3/12/92	Pinal	1809	721	4/16/92	320828
Kelly #84	2/01/92	3/12/92	Pinal	1809	723	4/16/92	320829
Kelly #86	2/01/92	3/12/92	Pinal	1809	727	4/16/92	320831
Kelly #87	2/01/92	3/12/92	Pinal	1809	729	4/16/92	320832
Kelly #89	2/01/92	3/12/92	Pinal	1809	733	4/16/92	320834
Kelly #90	2/01/92	3/12/92	Pinal	1809	735	4/16/92	320835
Kelly #91	2/02/92	3/12/92	Pinal	1809	737	4/16/92	320836
Kelly #92	2/02/92	3/12/92	Gila	861	100	4/16/92	320837
			Pinal	1809	739		
Kelly #93	2/02/92	3/12/92	Gila	861	103	4/16/92	320838
			Pinal	1809	741		

<u>Claim Name</u>	<u>Date Located</u>	<u>Date Recorded</u>	<u>Cty</u>	<u>Cty Dkt</u>	<u>Record Page</u>	<u>Date Filed BLM</u>	<u>BLM A MC Serial No.</u>
Kelly #94	2/02/92	3/12/92	Gila	861	106	4/16/92	320839
Kelly #95	2/02/92	3/12/92	Gila	861	109	4/16/92	320840
			Pinal	1809	743		
Kelly #96	2/02/92	3/12/92	Gila	861	112	4/16/92	320841
			Pinal	1809	745		
Kelly #97	2/02/92	3/12/92	Gila	861	115	4/16/92	320842
Kelly #98	2/02/92	3/12/92	Gila	861	118	4/16/92	320843
Kelly #99	2/02/92	3/12/92	Gila	861	121	4/16/92	320844
Kelly #100	2/04/92	3/12/92	Gila	861	124	4/16/92	320845
Kelly #101	10/31/92	12/14/92	Gila	892	489	1/19/93	325818
Kelly #103	10/31/92	12/14/92	Gila	892	495	1/19/93	325820
Kelly #104	10/31/92	12/14/92	Gila	892	498	1/19/93	325821
Kelly #105	10/31/92	12/14/92	Gila	892	501	1/19/93	325822
Kelly #106	10/31/92	12/14/92	Gila	892	504	1/19/93	325823
Kelly #107	10/31/92	12/14/92	Gila	892	507	1/19/93	325824
Kelly #112	10/31/92	12/14/92	Gila	892	522	1/19/93	325829
Kelly #113	10/31/92	12/14/92	Gila	892	525	1/19/93	325830
Kelly #114	10/31/92	12/14/92	Gila	892	528	1/19/93	325831
Kelly #115	10/31/92	12/14/92	Gila	892	531	1/19/93	325832
Kelly #120	11/9/92	12/14/92	Gila	892	546	1/19/93	325837
Kelly #121	11/9/92	12/14/92	Gila	892	549	1/19/93	325838
Kelly #122	11/9/92	12/14/92	Gila	892	552	1/19/93	325839
Kelly #123	11/9/92	12/14/92	Gila	892	555	1/19/93	325840
Kelly #124	11/9/92	12/14/92	Gila	892	558	1/19/93	325841
Kelly #125	11/8/92	12/14/92	Gila	892	561	1/19/93	325842
Kelly #126	11/8/92	12/14/92	Gila	892	564	1/19/93	325843
Kelly #127	11/8/92	12/14/92	Gila	892	567	1/19/93	325844
Kelly #128	11/8/92	12/14/92	Gila	892	570	1/19/93	325845
			Pinal	1874	047		
Kelly #129	11/8/92	12/14/92	Gila	892	573	1/19/93	325846
Kelly #130	11/8/92	12/14/92	Gila	892	576	1/19/93	325847
Kelly #131	11/8/92	12/14/92	Gila	892	579	1/19/93	325848
Kelly #132	11/7/92	12/14/92	Gila	892	582	1/19/93	325849
			Pinal	1874	049		
Kelly #133	11/7/92	12/14/92	Gila	892	585	1/19/93	325850
Kelly #134	11/7/92	12/14/92	Gila	892	588	1/19/93	325851
Kelly #135	11/7/92	12/14/92	Gila	892	591	1/19/93	325852
Kelly #136	11/7/92	12/14/92	Gila	892	594	1/19/93	325853
			Pinal	1874	051		
Kelly #137	11/7/92	12/14/92	Gila	892	597	1/19/93	325854
			Pinal	1874	053		
Kelly #138	11/7/92	12/14/92	Gila	892	600	1/19/93	325855

<u>Claim Name</u>	<u>Date Located</u>	<u>Date Recorded</u>	<u>Cty</u>	<u>Cty Record Dkt</u>	<u>Page</u>	<u>Date Filed BLM</u>	<u>BLM A MC Serial No.</u>
Kelly #139	11/7/92	12/14/92	Gila	892	601	1/19/93	325856
Kelly #140	11/7/92	12/14/92	Gila	892	604	1/19/93	325857
Kelly #141	11/7/92	12/14/92	Gila	892	607	1/19/93	325858
Kelly #142	11/7/92	12/14/92	Gila	892	610	1/19/93	325859
Kelly #143	11/7/92	12/14/92	Gila	892	613	1/19/93	325860
Kelly #144	11/7/92	12/14/92	Gila	892	616	1/19/93	325861
Kelly #145	11/7/92	12/14/92	Gila	892	619	1/19/93	325862
Kelly #146	11/7/92	12/14/92	Gila	892	622	1/19/93	325863
Kelly #147	11/7/92	12/14/92	Gila	892	625	1/19/93	325864
Kelly #148	11/6/92	12/14/92	Gila	892	628	1/19/93	325865
Kelly #149	11/6/92	12/14/92	Gila	892	631	1/19/93	325866
Kelly #150	11/6/92	12/14/92	Gila	892	634	1/19/93	325867
Kelly #151	7/30/93	8/23/93	Gila	93-635862		8/23/93	327254
Kelly #152	7/30/93	8/23/93	Gila	93-635863		8/23/93	327255
Kelly #153	7/30/93	8/23/93	Gila	93-635864		8/23/93	327256
Kelly #154	7/30/93	8/23/93	Pinal	1936 617			
			Gila	93-635865		8/23/93	327257
Kelly #155	7/30/93	8/23/93	Pinal	1936 619			
			Gila	93-635866		8/23/93	327258
Kelly #157	7/30/93	8/23/93	Pinal	1936 621			
Kelly #158	7/30/93	8/23/93	Pinal	1936 625		8/23/93	327260
			Gila	93-635861		8/23/93	327261
			Pinal	1936 627			
Kelly #159	7/30/93	8/23/93	Pinal	1936 629		8/23/93	327262
Kelly #160	7/30/93	8/23/93	Pinal	1936 631		8/23/93	327263
Kelly #161	7/30/93	8/23/93	Pinal	1936 633		8/23/93	327264
Kelly #162	7/30/93	8/23/93	Pinal	1936 635		8/23/93	327265
Kelly #163	7/30/93	8/23/93	Pinal	1936 637		8/23/93	327266

GROUP VI: (Unpatented mining claims situated in Section 36, Township 1 North, Range 13 East; Section 31, Township 1 North, Range 14 East; Section 1, Township 1 South, Range 13 East; and Section 6, Township 1 South, Range 14 East, G&SR Mer.)

<u>Claim Name</u>	<u>Recorded Book/Docket Page</u>		<u>BLM A MC Serial No.</u>
Lizard No. 27 (W½)	47	348	28018
Rejected No. 1	31	415	28020
Rejected No. 2	31	416	28019
Amended	52	374	
Rejected No. 3	53	184	28016
Rejected No. 4	493	569	97634

Exhibit A

<u>Claim Name</u>	<u>Recorded Book/Docket</u>	<u>Page</u>	<u>BLM A MC Serial No.</u>
Rejected No. 5	493	571	97635
Rejected No. 6	493	573	97636
Rejected No. 7	493	575	97637
Rejected No. 8	493	577	97638
Rejected No. 9	493	579	97639
Rejected No. 10	493	581	97640
Rejected No. 11	493	583	97641
Rejected No. 12	493	585	97642
Rejected No. 13	493	587	97643

GROUP VII: (Unpatented mining claims situated in Section 36, Township 1 North, Range 13 East, Gila County, G&SR Mer.)

<u>Claim Name</u>	<u>Location Date</u>	<u>Recorded Book</u>	<u>Page</u>	<u>BLM A MC Serial No.</u>
Overside	9/1/39	48	70	27989
Amended	6/17/59	102	43	
Amended	5/23/93	909	127	
Crown Point Ext. No. 1	6/17/59	102	37	27990
Amended	5/23/93	909	131	
Crown Point Ext. No. 2	6/17/59	102	38	27991
Amended	5/23/93	909	133	
Old Abe	9/1/39	48	70	27992
Amended	6/17/59	102	39	
Amended	5/23/93	909	124	
Old Abe No. 1	10/1/39	48	82	27993
Amended	6/17/59	102	41	
Amended	5/23/93	909	129	

GROUP VIII: (Unpatented mining claims situated in Section 36, Township 1 North, Range 13 East, G&SR Mer., Gila County)

<u>Claim Name</u>	<u>Location Date</u>	<u>Cty Record Book</u>	<u>Page</u>	<u>BLM A MC Serial No.</u>
Brewery	3/12/1892	4	145	39932
Amended	5/23/93	909	116	
Clipper	1/20/1906	1	286	39933
Amended	5/23/93	909	118	
Old Abe	9/1/39	48	70	39934
Amended	5/23/93	909	124	

Exhibit A

<u>Claim Name</u>	<u>Location Date</u>	<u>Cty Record Book</u>	<u>Page</u>	<u>BLM A MC Serial No.</u>
Thomas Jefferson	9/1/39	48	71	39935
Amended	5/23/93	909	120	
Blue Jay Fraction	11/21/42	48	357	39936
Amended	5/23/93	909	122	
Vat	11/25/59	112	344	39937

GROUP IX: (Unpatented mining claims situated in Section 36, Township 1 North, Range 13 East, G&SR Mer., Gila County)

<u>Claim Name</u>	<u>Location Date</u>	<u>Cty Record Book</u>	<u>Page</u>	<u>BLM A MC Serial No.</u>
Lost Knife #1	5/23/59	100	416	39938
Amended	3/17/68	230	418	
Lost Knife #2	10/28/59	108	133	39939
Amended	3/17/68	230	415	
Manganese Cap	5/06/65	176	507	39940
Amended	3/17/68	230	419	
Galena	5/06/65	176	508	39941
Amended	3/17/68	230	416	
Dew	6/1/68	237	635	39942
Lad	6/1/68	237	636	39943

GROUP X: (Unpatented millsites situated in Section 23 and 26, Township 1 North, Range 13 East, G&SR Mer., Gila County)

<u>Claim Name</u>	<u>Date Located</u>	<u>Date Recorded</u>	<u>Cty Record Dkt</u>	<u>Page</u>	<u>Date Filed BLM</u>	<u>BLM A MC Serial No.</u>
Sick-A-More #1	6/16/93	8/23/93	93-635858		8/23/93	327251
Sick-A-More #2	6/16/93	8/23/93	93-635859		8/23/93	327252
Sick-A-More #3	6/16/93	8/23/93	93-635860		8/23/93	327253

GROUP XI: (Unpatented millsites situated in Sections 25, 26, 35 and 36, Township 1 North, Range 13 East; Section 31, Township 1 North, Range 14 East, Sections 1, 12, Township 1 South, Range 13 East; and Section 6, Township 1 South, Range 14 East, G&SR Mer., Gila and Pinal Counties)

<u>Claim Name</u>	<u>Date Located</u>	<u>Date Recorded</u>	<u>Cty</u>	<u>Cty Record Dkt</u>	<u>Page</u>	<u>Date Filed BLM</u>	<u>BLM A MC Serial No.</u>
Kosher #1	09/12/96	12/04/96	Gila	96-019602		12/03/96	342296
Kosher #2	09/12/96	12/04/96	Gila	96-019603		12/03/96	342297
Kosher #3	09/12/96	12/04/96	Gila	96-019604		12/03/96	342298
Kosher #4	09/12/96	12/04/96	Gila	96-019605		12/03/96	342299
Kosher #5	09/12/96	12/04/96	Gila	96-019606		12/03/96	342300
Kosher #6	09/12/96	12/04/96	Gila	96-019607		12/03/96	342301
Kosher #7	09/12/96	12/04/96	Gila	96-019608		12/03/96	342302
Kosher #8	09/12/96	12/04/96	Gila	96-019609		12/03/96	342303
Kosher #9	09/12/96	12/04/96	Gila	96-019610		12/03/96	342304
Kosher #10	09/12/96	12/04/96	Gila	96-019611		12/03/96	342305
Kosher #11	09/12/96	12/04/96	Gila	96-019612		12/03/96	342306
Kosher #12	09/12/96	12/04/96	Gila	96-019613		12/03/96	342307
Kosher #13	09/12/96	12/04/96	Gila	96-019614		12/03/96	342308
Kosher #14	09/12/96	12/04/96	Gila	96-019615		12/03/96	342309
Kosher #15	09/12/96	12/04/96	Gila	96-019616		12/03/96	342310
Kosher #16	09/12/96	12/04/96	Gila	96-019617		12/03/96	342311
Kosher #17	09/12/96	12/04/96	Gila	96-019618		12/03/96	342312
Kosher #18	09/12/96	12/04/96	Gila	96-019619		12/03/96	342313
Kosher #19	09/12/96	12/04/96	Gila	96-019620		12/03/96	342314
Kosher #20	09/12/96	12/04/96	Gila	96-019621		12/03/96	342315
Kosher #21	09/12/96	12/04/96	Gila	96-019622		12/03/96	342316
Kosher #22	09/12/96	12/04/96	Gila	96-019623		12/03/96	342317
Kosher #23	09/12/96	12/04/96	Gila	96-019624		12/03/96	342318
Kosher #23	09/12/96	12/04/96	Pinal	1996-040016		12/03/96	
Kosher #24	09/12/96	12/04/96	Gila	96-019625		12/03/96	342319
Kosher #25	09/12/96	12/04/96	Gila	96-019626		12/03/96	342320
Kosher #26	09/12/96	12/04/96	Gila	96-019627		12/03/96	342321
Kosher #27	09/12/96	12/04/96	Gila	96-019628		12/03/96	342322
Kosher #28	09/12/96	12/04/96	Gila	96-019629		12/03/96	342323
Kosher #29	09/12/96	12/04/96	Gila	96-019630		12/03/96	342324
Kosher #30	09/12/96	12/04/96	Gila	96-019631		12/03/96	342325
Kosher #31	09/12/96	12/04/96	Gila	96-019632		12/03/96	342326
Kosher #32	09/12/96	12/04/96	Pinal	1996-040017		12/03/96	342327
Kosher #33	09/12/96	12/04/96	Gila	96-019633		12/03/96	342328
Kosher #33	09/12/96	12/04/96	Pinal	1996-040018		12/03/96	
Kosher #34	09/12/96	12/04/96	Gila	96-019634		12/03/96	342329
Kosher #34	09/12/96	12/04/96	Pinal	1996-040019		12/03/96	

<u>Claim Name</u>	<u>Date Located</u>	<u>Date Recorded</u>	<u>Cty</u>	<u>Cty Record Dkt</u>	<u>Page</u>	<u>Date Filed BLM</u>	<u>BLM A MC Serial No.</u>
Kosher #35	09/12/96	12/04/96	Gila	96-019635		12/03/96	342330
Kosher #36	09/12/96	12/04/96	Gila	96-019636		12/03/96	342331
Kosher #37	09/12/96	12/04/96	Gila	96-019637		12/03/96	342332
Kosher #38	09/12/96	12/04/96	Gila	96-019638		12/03/96	342333
Kosher #39	09/12/96	12/04/96	Gila	96-019639		12/03/96	342334
Kosher #40	09/12/96	12/04/96	Gila	96-019640		12/03/96	342335
Kosher #41	09/12/96	12/04/96	Gila	96-019641		12/03/96	342336
Kosher #42	09/12/96	12/04/96	Gila	96-019642		12/03/96	342337
Kosher #43	09/12/96	12/04/96	Gila	96-019643		12/03/96	342338
Kosher #44	09/12/96	12/04/96	Pinal	1996-040020		12/03/96	342339
Kosher #45	09/12/96	12/04/96	Pinal	1996-040021		12/03/96	342340
Kosher #46	09/12/96	12/04/96	Pinal	1996-040022		12/03/96	342341
Kosher #46	09/12/96	12/04/96	Gila	96-019644		12/03/96	
Kosher #47	09/12/96	12/04/96	Pinal	1996-040023		12/03/96	342342
Kosher #47	09/12/96	12/04/96	Gila	96-019645		12/03/96	
Kosher #48	09/12/96	12/04/96	Gila	96-019646		12/03/96	342343
Kosher #49	09/12/96	12/04/96	Gila	96-019647		12/03/96	342344
Kosher #50	09/12/96	12/04/96	Gila	96-019648		12/03/96	342345
Kosher #51	09/12/96	12/04/96	Gila	96-019649		12/03/96	342346
Kosher #52	09/12/96	12/04/96	Gila	96-019650		12/03/96	342347
Kosher #53	09/12/96	12/04/96	Gila	96-019651		12/03/96	342348
Kosher #54	09/12/96	12/04/96	Gila	96-019652		12/03/96	342349
Kosher #55	09/12/96	12/04/96	Gila	96-019653		12/03/96	342350
Kosher #56	09/12/96	12/04/96	Gila	96-019654		12/03/96	342351
Kosher #57	09/12/96	12/04/96	Pinal	1996-040024		12/03/96	342352
Kosher #58	09/12/96	12/04/96	Pinal	1996-040025		12/03/96	342353
Kosher #59	09/12/96	12/04/96	Pinal	1996-040026		12/03/96	342354
Kosher #60	09/12/96	12/04/96	Pinal	1996-040027		12/03/96	342355
Kosher #60	09/12/96	12/04/96	Gila	96-019655		12/03/96	
Kosher #61	09/12/96	12/04/96	Pinal	1996-040028		12/03/96	342356
Kosher #61	09/12/96	12/04/96	Gila	96-019656		12/03/96	
Kosher #62	09/12/96	12/04/96	Gila	96-019657		12/03/96	342357
Kosher #63	09/12/96	12/04/96	Gila	96-019658		12/03/96	342358
Kosher #64	09/12/96	12/04/96	Gila	96-019659		12/03/96	342359
Kosher #65	09/12/96	12/04/96	Gila	96-019660		12/03/96	342360
Kosher #66	09/12/96	12/04/96	Gila	96-019661		12/03/96	342361
Kosher #67	09/12/96	12/04/96	Gila	96-019662		12/03/96	342362
Kosher #68	09/12/96	12/04/96	Gila	96-019663		12/03/96	342363
Kosher #69	09/12/96	12/04/96	Pinal	1996-040029		12/03/96	342364
Kosher #70	09/12/96	12/04/96	Pinal	1996-040030		12/03/96	342365
Kosher #71	09/12/96	12/04/96	Pinal	1996-040031		12/03/96	342366
Kosher #72	09/12/96	12/04/96	Pinal	1996-040032		12/03/96	342367

<u>Claim Name</u>	<u>Date Located</u>	<u>Date Recorded</u>	<u>Cty</u>	<u>Cty Record Dkt</u>	<u>Page</u>	<u>Date Filed BLM</u>	<u>BLM A MC Serial No.</u>
Kosher #73	09/12/96	12/04/96	Pinal	1996-040033		12/03/96	342368
Kosher #73	09/12/96	12/04/96	Gila	96-019664		12/03/96	
Kosher #74	09/12/96	12/04/96	Gila	96-019665		12/03/96	342369
Kosher #75	09/12/96	12/04/96	Gila	96-019666		12/03/96	342370
Kosher #76	09/12/96	12/04/96	Gila	96-019667		12/03/96	342371
Kosher #77	09/12/96	12/04/96	Gila	96-019668		12/03/96	342372
Kosher #78	09/12/96	12/04/96	Gila	96-019669		12/03/96	342373
Kosher #79	09/12/96	12/04/96	Gila	96-019670		12/03/96	342374
Kosher #80	09/12/96	12/04/96	Gila	96-019671		12/03/96	342375
Kosher #81	09/12/96	12/04/96	Pinal	1996-040034		12/03/96	342376
Kosher #82	09/12/96	12/04/96	Pinal	1996-040035		12/03/96	342377
Kosher #83	09/12/96	12/04/96	Pinal	1996-040036		12/03/96	342378
Kosher #84	09/12/96	12/04/96	Pinal	1996-040037		12/03/96	342379
Kosher #84	09/12/96	12/04/96	Gila	96-019672		12/03/96	
Kosher #85	09/12/96	12/04/96	Pinal	1996-040038		12/03/96	342380
Kosher #85	09/12/96	12/04/96	Gila	96-019673		12/03/96	
Kosher #86	09/12/96	12/04/96	Gila	96-019674		12/03/96	342381
Kosher #87	09/12/96	12/04/96	Gila	96-019675		12/03/96	342382
Kosher #88	09/12/96	12/04/96	Gila	96-019676		12/03/96	342383
Kosher #89	09/12/96	12/04/96	Gila	96-019677		12/03/96	342384
Kosher #90	09/12/96	12/04/96	Gila	96-019678		12/03/96	342385
Kosher #91	09/12/96	12/04/96	Gila	96-019679		12/03/96	342386
Kosher #92	09/12/96	12/04/96	Gila	96-019680		12/03/96	342387
Kosher #93	09/13/96	12/04/96	Pinal	1996-040039		12/03/96	342388
Kosher #94	09/13/96	12/04/96	Pinal	1996-040040		12/03/96	342389
Kosher #95	09/13/96	12/04/96	Pinal	1996-040041		12/03/96	342390
Kosher #96	09/13/96	12/04/96	Pinal	1996-040042		12/03/96	342391
Kosher #97	09/13/96	12/04/96	Pinal	1996-040043		12/03/96	342392
Kosher #97	09/13/96	12/04/96	Gila	96-019681		12/03/96	
Kosher #98	09/13/96	12/04/96	Pinal	1996-040044		12/03/96	342393
Kosher #98	09/13/96	12/04/96	Gila	96-019682		12/03/96	
Kosher #99	09/13/96	12/04/96	Gila	96-019683		12/03/96	342394
Kosher #100	09/13/96	12/04/96	Gila	96-019684		12/03/96	342395
Kosher #101	09/13/96	12/04/96	Gila	96-019685		12/03/96	342396
Kosher #102	09/13/96	12/04/96	Gila	96-019686		12/03/96	342397
Kosher #103	09/13/96	12/04/96	Gila	96-019687		12/03/96	342398
Kosher #104	09/13/96	12/04/96	Gila	96-019688		12/03/96	342399
Kosher #105	09/13/96	12/04/96	Gila	96-019689		12/03/96	342400
Kosher #106	09/13/96	12/04/96	Gila	96-019690		12/03/96	342401
Kosher #107	09/13/96	12/04/96	Pinal	1996-040045		12/03/96	342402
Kosher #108	09/13/96	12/04/96	Pinal	1996-040046		12/03/96	342403
Kosher #109	09/13/96	12/04/96	Pinal	1996-040047		12/03/96	342404

<u>Claim Name</u>	<u>Date Located</u>	<u>Date Recorded</u>	<u>Cty</u>	<u>Cty Record Dkt</u>	<u>Page</u>	<u>Date Filed BLM</u>	<u>BLM A MC Serial No.</u>
Kosher #110	09/13/96	12/04/96	Pinal	1996-040048		12/03/96	342405
Kosher #111	09/13/96	12/04/96	Pinal	1996-040049		12/03/96	342406
Kosher #112	09/13/96	12/04/96	Pinal	1996-040050		12/03/96	342407
Kosher #112	09/13/96	12/04/96	Gila	96-019691		12/03/96	
Kosher #113	09/13/96	12/04/96	Pinal	1996-040051		12/03/96	342408
Kosher #113	09/13/96	12/04/96	Gila	96-019692		12/03/96	
Kosher #114	09/13/96	12/04/96	Gila	96-019693		12/03/96	342409
Kosher #115	09/13/96	12/04/96	Gila	96-019694		12/03/96	342410
Kosher #116	09/13/96	12/04/96	Gila	96-019695		12/03/96	342411
Kosher #117	09/13/96	12/04/96	Gila	96-019696		12/03/96	342412
Kosher #118	09/13/96	12/04/96	Gila	96-019697		12/03/96	342413
Kosher #119	09/13/96	12/04/96	Gila	96-019698		12/03/96	342414
Kosher #120	09/13/96	12/04/96	Gila	96-019699		12/03/96	342415
Kosher #121	09/13/96	12/04/96	Gila	96-019700		12/03/96	342416
Kosher #122	09/13/96	12/04/96	Pinal	1996-040052		12/03/96	342417
Kosher #123	09/13/96	12/04/96	Pinal	1996-040053		12/03/96	342418
Kosher #124	09/13/96	12/04/96	Pinal	1996-040054		12/03/96	342419
Kosher #125	09/13/96	12/04/96	Pinal	1996-040055		12/03/96	342420
Kosher #126	09/13/96	12/04/96	Pinal	1996-040056		12/03/96	342421
Kosher #127	09/13/96	12/04/96	Pinal	1996-040057		12/03/96	342422
Kosher #127	09/13/96	12/04/96	Gila	96-019701		12/03/96	
Kosher #128	09/13/96	12/04/96	Pinal	1996-040058		12/03/96	342423
Kosher #128	09/13/96	12/04/96	Gila	96-019702		12/03/96	
Kosher #129	09/13/96	12/04/96	Gila	96-019703		12/03/96	342424
Kosher #130	09/13/96	12/04/96	Gila	96-019704		12/03/96	342425
Kosher #131	09/13/96	12/04/96	Gila	96-019705		12/03/96	342426
Kosher #132	09/13/96	12/04/96	Gila	96-019706		12/03/96	342427
Kosher #133	09/13/96	12/04/96	Gila	96-019707		12/03/96	342428
Kosher #134	09/13/96	12/04/96	Gila	96-019708		12/03/96	342429
Kosher #135	09/13/96	12/04/96	Gila	96-019709		12/03/96	342430
Kosher #136	09/13/96	12/04/96	Gila	96-019710		12/03/96	342431
Kosher #137	09/13/96	12/04/96	Gila	96-019711		12/03/96	342432
Kosher #138	09/13/96	12/04/96	Pinal	1996-040059		12/03/96	342433
Kosher #139	09/13/96	12/04/96	Pinal	1996-040060		12/03/96	342434
Kosher #140	09/13/96	12/04/96	Pinal	1996-040061		12/03/96	342435
Kosher #141	09/13/96	12/04/96	Pinal	1996-040062		12/03/96	342436
Kosher #142	09/13/96	12/04/96	Pinal	1996-040063		12/03/96	342437
Kosher #143	09/13/96	12/04/96	Pinal	1996-040064		12/03/96	342438
Kosher #144	09/13/96	12/04/96	Pinal	1996-040065		12/03/96	342439
Kosher #144	09/13/96	12/04/96	Gila	1996-019712		12/03/96	
Kosher #145	09/13/96	12/04/96	Pinal	1996-040066		12/03/96	342440
Kosher #145	09/13/96	12/04/96	Gila	1996-019713		12/03/96	

<u>Claim Name</u>	<u>Date Located</u>	<u>Date Recorded</u>	<u>Cty</u>	<u>Cty Record Dkt</u>	<u>Page</u>	<u>Date Filed BLM</u>	<u>BLM A MC Serial No.</u>
Kosher #146	09/13/96	12/04/96	Gila	1996-019714		12/03/96	342441
Kosher #147	09/13/96	12/04/96	Gila	1996-019715		12/03/96	342442
Kosher #148	09/13/96	12/04/96	Gila	1996-019716		12/03/96	342443
Kosher #149	09/13/96	12/04/96	Gila	1996-019717		12/03/96	342444
Kosher #150	09/13/96	12/04/96	Gila	1996-019718		12/03/96	342445
Kosher #151	09/13/96	12/04/96	Gila	1996-019719		12/03/96	342446
Kosher #152	09/13/96	12/04/96	Gila	1996-019720		12/03/96	342447
Kosher #153	09/13/96	12/04/96	Gila	1996-019721		12/03/96	342448
Kosher #154	09/13/96	12/04/96	Gila	1996-019722		12/03/96	342449
Kosher #155	09/13/96	12/04/96	Gila	1996-019723		12/03/96	342450
Kosher #156	09/13/96	12/04/96	Pinal	1996-040067		12/03/96	342451
Kosher #157	09/13/96	12/04/96	Pinal	1996-040068		12/03/96	342452
Kosher #158	09/13/96	12/04/96	Pinal	1996-040069		12/03/96	342453
Kosher #159	09/13/96	12/04/96	Pinal	1996-040070		12/03/96	342454
Kosher #160	09/13/96	12/04/96	Pinal	1996-040071		12/03/96	342455
Kosher #161	09/14/96	12/04/96	Pinal	1996-040072		12/03/96	342456
Kosher #162	09/14/96	12/04/96	Pinal	1996-040073		12/03/96	342457
Kosher #163	09/14/96	12/04/96	Pinal	1996-040074		12/03/96	342458
Kosher #163	09/14/96	12/04/96	Gila	1996-019724		12/03/96	
Kosher #164	09/14/96	12/04/96	Pinal	1996-040075		12/03/96	342459
Kosher #164	09/14/96	12/04/96	Gila	1996-019725		12/03/96	
Kosher #165	09/14/96	12/04/96	Gila	1996-019726		12/03/96	342460
Kosher #166	09/14/96	12/04/96	Gila	1996-019727		12/03/96	342461
Kosher #167	09/14/96	12/04/96	Gila	1996-019728		12/03/96	342462
Kosher #168	09/14/96	12/04/96	Gila	1996-019729		12/03/96	342463
Kosher #169	09/14/96	12/04/96	Gila	1996-019730		12/03/96	342464
Kosher #170	09/14/96	12/04/96	Gila	1996-019731		12/03/96	342465
Kosher #171	09/14/96	12/04/96	Gila	1996-019732		12/03/96	342466
Kosher #172	09/14/96	12/04/96	Gila	1996-019733		12/03/96	342467
Kosher #173	09/14/96	12/04/96	Gila	1996-019734		12/03/96	342468
Kosher #174	09/14/96	12/04/96	Pinal	1996-040076		12/03/96	342469
Kosher #175	09/14/96	12/04/96	Pinal	1996-040077		12/03/96	342470
Kosher #176	09/14/96	12/04/96	Pinal	1996-040078		12/03/96	342471
Kosher #177	09/14/96	12/04/96	Pinal	1996-040079		12/03/96	342472
Kosher #178	09/14/96	12/04/96	Pinal	1996-040080		12/03/96	342473
Kosher #179	09/14/96	12/04/96	Pinal	1996-040081		12/03/96	342474
Kosher #180	09/14/96	12/04/96	Pinal	1996-040082		12/03/96	342475
Kosher #181	09/14/96	12/04/96	Pinal	1996-040083		12/03/96	342476
Kosher #182	09/14/96	12/04/96	Pinal	1996-040084		12/03/96	342477
Kosher #182	09/14/96	12/04/96	Gila	1996-019735		12/03/96	
Kosher #183	09/14/96	12/04/96	Pinal	1996-040085		12/03/96	342478
Kosher #183	09/14/96	12/04/96	Gila	1996-019736		12/03/96	

<u>Claim Name</u>	<u>Date Located</u>	<u>Date Recorded</u>	<u>Cty</u>	<u>Cty Record Dkt</u>	<u>Page</u>	<u>Date Filed BLM</u>	<u>BLM A MC Serial No.</u>
Kosher #184	09/14/96	12/04/96	Gila	1996-019737		12/03/96	342479
Kosher #185	09/14/96	12/04/96	Gila	1996-019738		12/03/96	342480
Kosher #186	09/14/96	12/04/96	Pinal	1996-040086		12/03/96	342481
Kosher #187	09/14/96	12/04/96	Pinal	1996-040087		12/03/96	342482
Kosher #188	09/14/96	12/04/96	Pinal	1996-040088		12/03/96	342483
Kosher #189	09/14/96	12/04/96	Pinal	1996-040089		12/03/96	342484
Kosher #190	09/14/96	12/04/96	Pinal	1996-040090		12/03/96	342485
Kosher #191	09/14/96	12/04/96	Pinal	1996-040091		12/03/96	342486
Kosher #192	09/14/96	12/04/96	Pinal	1996-040092		12/03/96	342487
Kosher #193	09/14/96	12/04/96	Pinal	1996-040093		12/03/96	342488
Kosher #193	09/14/96	12/04/96	Gila	1996-019739		12/03/96	
Kosher #194	09/14/96	12/04/96	Pinal	1996-040094		12/03/96	342489
Kosher #194	09/14/96	12/04/96	Gila	1996-019740		12/03/96	
Kosher #195	09/14/96	12/04/96	Gila	1996-019741		12/03/96	342490
Kosher #196	09/14/96	12/04/96	Gila	1996-019742		12/03/96	342491
Kosher #197	09/14/96	12/04/96	Pinal	1996-040095		12/03/96	342492
Kosher #198	09/14/96	12/04/96	Pinal	1996-040096		12/03/96	342493
Kosher #199	09/14/96	12/04/96	Pinal	1996-040097		12/03/96	342494
Kosher #200	09/14/96	12/04/96	Pinal	1996-040098		12/03/96	342495
Kosher #201	09/14/96	12/04/96	Pinal	1996-040099		12/03/96	342496
Kosher #202	09/14/96	12/04/96	Pinal	1996-040100		12/03/96	342497
Kosher #203	09/14/96	12/04/96	Pinal	1996-040101		12/03/96	342498
Kosher #204	09/14/96	12/04/96	Pinal	1996-040102		12/03/96	342499
Kosher #205	09/14/96	12/04/96	Pinal	1996-040103		12/03/96	342500
Kosher #205	09/14/97	12/04/96	Gila	1996-019743		12/03/96	
Kosher #206	09/14/97	12/04/96	Gila	1996-019744		12/03/96	342501
Kosher #207	09/14/96	12/04/96	Pinal	1996-040104		12/03/96	342502
Kosher #208	09/14/96	12/04/96	Pinal	1996-040105		12/03/96	342503
Kosher #209	09/14/96	12/04/96	Pinal	1996-040106		12/03/96	342504
Kosher #210	09/14/96	12/04/96	Pinal	1996-040107		12/03/96	342505
Kosher #211	09/14/96	12/04/96	Pinal	1996-040108		12/03/96	342506
Kosher #211	09/14/96	12/04/96	Gila	1996-019745		12/03/96	
Kosher #212	09/14/96	12/04/96	Gila	1996-019746		12/03/96	342507
Kosher #213	09/14/96	12/04/96	Gila	1996-019747		12/03/96	342508
Kosher #214	09/14/96	12/04/96	Gila	1996-019748		12/03/96	342509
Kosher #215	09/14/96	12/04/96	Gila	1996-019749		12/03/96	342510
Kosher #216	09/14/96	12/04/96	Gila	1996-019750		12/03/96	342511
Kosher #217	09/14/96	12/04/96	Gila	1996-019751		12/03/96	342512
Kosher #218	09/14/96	12/04/96	Gila	1996-019752		12/03/96	342513
Kosher #219	09/14/96	12/04/96	Gila	1996-019753		12/03/96	342514
Kosher #220	06/28/02	07/24/02	Pinal	2002-039180		07/25/02	356448
Kosher #221	06/28/02	07/24/02	Pinal	2002-039181		07/25/02	356449

<u>Claim Name</u>	<u>Date Located</u>	<u>Date Recorded</u>	<u>Cty</u>	<u>Cty Record Dkt</u>	<u>Page</u>	<u>Date Filed BLM</u>	<u>BLM A MC Serial No.</u>
Kosher #222	06/28/02	07/24/02	Pinal	2002-039182		07/25/02	356450
Kosher #223	06/28/02	07/24/02	Pinal	2002-039183		07/25/02	356451
Kosher #224	06/28/02	07/24/02	Pinal	2002-039184		07/25/02	356452
Kosher #225	09/07/05	10/11/05	Pinal	2005-137450		09/08/05	367050
Kosher #226	09/07/05	10/11/05	Pinal	2005-137451		09/08/05	367051
Kosher #227	09/07/05	10/11/05	Pinal	2005-137449		09/08/05	367052
Kosher #228	09/07/05	10/11/05	Pinal	2005-137448		09/08/05	367053
Kosher #229	09/07/05	10/11/05	Pinal	2005-137447		09/08/05	367054

GROUP XII: (Unpatented mining claims situated in Section 1, Township 1 South, Range 13 East and Section 6, Township 1 South, Range 14 East, G&SR Mer., Gila County)

<u>Claim Name</u>	<u>Date Located</u>	<u>Date Recorded</u>	<u>Cty</u>	<u>Cty Record Dkt</u>	<u>Page</u>	<u>Date Filed BLM</u>	<u>BLM A MC Serial No.</u>
RJD #1	12/5/97	2/27/98	Gila	1998	2760	3/2/98	349780
RJD #2	12/5/97	2/27/98	Gila	1998	2761	3/2/98	349781
RJD #4	5/17/98	6/5/98	Gila	1998	8633	7/9/98	350335

I:\FILES\DOCS\CARL10\260626\DOC\FQ9751.DOC

01
02
03
04
05
06
07
08
09
10
11
12
13
14
15
16
17
18
19
20
21
22
23
24
25
26
27
28
29
30
31
32
33
34
35
36
37
38
39
40
41
42
43
44
45
46
47
48
49
50
51
52
53
54
55
56
57
58
59
60
61
62
63
64
65
66
67
68
69
70
71
72
73
74
75
76
77
78
79
80
81
82
83
84
85
86
87
88
89
90
91
92
93
94
95
96
97
98
99
100

Receipt

United States Department of the Interior
Bureau of Land Management
 LANDS/RECREATION & PLANNING
 ONE N CENTRAL AVE
 PHOENIX, AZ 85004 -2203
 Phone: 602-417-9200

Receipt

No: 2867048

Transaction #: 2952984	
Date of Transaction: 08/28/2013	
CUSTOMER:	
DECONCINI MCDONALD YETWIN & LACY P C 2525 E BROADWAY BLVD STE 200 TUCSON, AZ 85716-5350 US	

LINE #	QTY	DESCRIPTION	REMARKS	UNIT PRICE	TOTAL
1	1.00	LOCATABLE MINERALS / MINING CLAIMS-NOT NEW-UNADJUD, ONE AUTH NO. ONLY / MINING CLAIM MONEY RECEIVED CASES: AMC298647/\$69160.00	MAINT FEE PYMNT (494) 2014	- n/a -	69160.00
TOTAL:					\$69,160.00

PAYMENT INFORMATION			
1	AMOUNT:	69160.00	POSTMARKED: 08/26/2013
	TYPE:	CHECK	RECEIVED: 08/27/2013
	CHECK NO:	00032585	
	NAME:	CARLOTA COPPER COMPANY 2624 FOREST SERVICE RD 287 MIAMI FL 85539 US	

REMARKS

This receipt was generated by the automated BLM Collections and Billing System and is a paper representation of a portion of the official electronic record contained therein.

From: (520) 322-5000
DECONCINI MCDONALD ETAL
Robin Barnes
2525 E. Broadway Blvd.
Suite 200
Tucson, AZ 85716

Origin ID: TUSA



J13201306280326

Ship Date: 26AUG13
ActWgt: 1.0 LB
CAD: 3676665/NET3430

Delivery Address Bar Code



SHIP TO: (602) 417-9398

BILL SENDER

Arizona State Office
Bureau of Land Management
One North Central Avenue #800
Attn: Public Room
PHOENIX, AZ 85004

Ref # REB/260626/251170
Invoice #
PO #
Dept #

TUE - 27 AUG 10:30A
PRIORITY OVERNIGHT

TRK# 7965 4974 2186



0201

85004

AZ-US

PHX

XH ZSYA



51AG106891AGE

LEAD CASE FILES

FILER: FREEPORT McMORAN
COPPER & GOLD

Receipt No - 2849537

35792

39092

48023

49212

50970

52072

97784

131760

265777

293003

299053

303011

308180

309608

312258

327648

330826

333428

406829

United States Department of the Interior
 Bureau of Land Management
 LANDS/RECREATION & PLANNING
 ONE N CENTRAL AVE
 PHOENIX, AZ 85004 -2203
 Phone: 602-417-9200

Receipt

No: 2849537

Transaction #: 2935247	
Date of Transaction: 08/07/2013	
CUSTOMER:	
FREEPORT MCMORAN COPPER AND GOLD 333 N CENTRAL AVE STE 100 PHOENIX, AZ 85004-2189 US	

LINE #	QTY	DESCRIPTION	REMARKS	UNIT PRICE	TOTAL
1	1.00	LOCATABLE MINERALS / MINING CLAIMS- NOT NEW-UNADJUD, ONE AUTH NO. ONLY / MINING CLAIM MONEY RECEIVED CASES: AMC35795/\$77700.00	MAINT (555) 2014	- n/a -	77700.00
TOTAL:					\$77,700.00

PAYMENT INFORMATION			
1	AMOUNT:	77700.00	POSTMARKED: N/A
	TYPE:	CHECK	RECEIVED: 08/07/2013
	CHECK NO:	0000797240	
	NAME:	FREEPORT MCMORAN COPPER AND GOLD 333 N CENTRAL AVE STE 100 PHOENIX AZ 85004-2189 US	

REMARKS

This receipt was generated by the automated BLM Collections and Billing System and is a paper representation of a portion of the official electronic record contained therein.

Note: AMC 56264 was 70 acres & required \$5600 maint. fee payment. Therefore, the 3 additional \$140 payments for AMC 56264 made the funds deficient for the last 3 claims AMC 406834-406836. (earned from 2014 Maintenance Fees for AMC 406834-836 were paid by receipt no 2849428. RE 8 2013

EXHIBIT A

County: Gila

State: AZ

<u>BLM Serial #</u>	<u>Claim Name</u>	<u>Original Recording</u>		<u>Amended Recording</u>		<u>Location</u>
		<u>Recording #</u>	<u>Page #</u>	<u>Recording #</u>	<u>Page #</u>	
AMC 035795	QUARTZ SITE NO. 4 (A)	466	188			SEC21-T01N-R14E
AMC 035796	QUARTZ SITE NO. 5 (A)	466	187			SEC21-T01N-R14E
AMC 035797	QUARTZ SITE NO. 6 (A)	466	186			SEC21-T01N-R14E
AMC 035798	QUARTZ SITE NO. 7 (A)	466	185			SEC21-T01N-R14E
AMC 035799	QUARTZ SITE NO. 8 (A)	466	184			SEC21-T01N-R14E
AMC 035802	QUARTZ SITE NO. 11 (A)	466	181			SEC21-T01N-R14E
AMC 035803	QUARTZ SITE NO. 12 (A)	466	180			SEC21-T01N-R14E
AMC 035804	QUARTZ SITE NO. 13 (A)	466	179			SEC21-T01N-R14E
AMC 035805	QUARTZ SITE NO. 14 (A)	466	178			SEC21-T01N-R14E
AMC 035817	QUARTZ SITE #25 (A)	466	220			SEC22-T01N-R14E
AMC 035818	QUARTZ SITE #26 (A)	466	221			SEC22-T01N-R14E
AMC 035819	QUARTZ SITE #27 (A)	466	166			SEC22-T01N-R14E
AMC 035822	HARDROCK NO. 1 (A)	466	200			SEC15-T01N-R14E
AMC 035823	HARDROCK NO. 2 (A)	466	193			SEC15-T01N-R14E
AMC 035826	MOONLIGHT (A)	466	196			SEC21-T01N-R14E
AMC 035827	BLACK OAK (A)	466	199			SEC21-T01N-R14E
AMC 035828	BLACK OAK NO. 2 (A)	466	198			SEC21-T01N-R14E
AMC 035829	BLACK OAK NO. 3 (A)	466	197			SEC22-T01N-R14E
AMC 035837	PINTO COPPER FRACTION (A)	466	204			SEC28-T01N-R14E
AMC 035838	PINTO COPPER NO. 1 (A)	466	210			SEC27-T01N-R14E
AMC 035839	PINTO COPPER NO. 2 (A)	466	211			SEC27-T01N-R14E
AMC 035840	PINTO COPPER NO. 3 (A)	466	212			SEC27-T01N-R14E
AMC 035841	PINTO COPPER NO. 4 (A)	466	213			SEC27-T01N-R14E
AMC 035842	PINTO COPPER NO. 5 (A)	466	214			SEC27-T01N-R14E
AMC 035843	PINTO COPPER NO. 6 (A)	466	219			SEC28-T01N-R14E
AMC 035844	PINTO COPPER NO. 7 (A)	466	222			SEC28-T01N-R14E
AMC 035845	PINTO COPPER NO. 8 (A)	466	223			SEC28-T01N-R14E
AMC 035846	PINTO COPPER NO. 9 (A)	466	205			SEC28-T01N-R14E

Date: 7/12/2013

Page

1

(2)

2012 JUL 12 PM 1:20
BLM GILA COUNTY OFFICE

EXHIBIT A

County: Gila

State: AZ

BLM Serial #	Claim Name	Original Recording		Amended Recording		Location
		Recording #	Page #	Recording #	Page #	
AMC 035847	PINTO COPPER NO. 10 (A)	466	206			SEC28-T01N-R14E
AMC 035848	PINTO COPPER NO. 11 (A)	466	207			SEC28-T01N-R14E
AMC 035849	PINTO COPPER NO. 12 (A)	466	208			SEC28-T01N-R14E
AMC 035850	PINTO COPPER NO. 13 (A)	466	209			SEC28-T01N-R14E
AMC 039092	KAY 1	262	305	471	40	SEC15-T01N-R14E
AMC 039093	KAY 2	262	306	471	41	SEC15-T01N-R14E
AMC 039094	KAY 3	262	307	471	42	SEC15-T01N-R14E
AMC 039095	KAY 4	262	308	471	43	SEC15-T01N-R14E
AMC 039096	KAY 5	262	309	471	44	SEC15-T01N-R14E
AMC 039097	KAY 6	262	310	471	45	SEC15-T01N-R14E
AMC 039098	KAY 7	262	311	471	46	SEC15-T01N-R14E
AMC 039099	KAY 8	262	312	471	47	SEC15-T01N-R14E
AMC 039100	KAY 9	262	313	471	48	SEC15-T01N-R14E
AMC 039101	KAY 10	262	314	471	49	SEC15-T01N-R14E
AMC 039102	KAY 11	262	315	471	50	SEC15-T01N-R14E
AMC 039103	KAY 12	262	316	471	51	SEC15-T01N-R14E
AMC 039104	KAY 13	262	317	471	52	SEC15-T01N-R14E
AMC 039105	KAY 14	262	318	471	53	SEC15-T01N-R14E
AMC 039106	KAY 15	262	319	471	54	SEC15-T01N-R14E
AMC 039107	KAY 16	262	320	471	55	SEC15-T01N-R14E
AMC 039108	KAY 17	262	321	471	56	SEC22-T01N-R14E
AMC 039109	KAY 18	262	322	471	57	SEC21-T01N-R14E
AMC 039110	KAY 19	262	323	471	58	SEC22-T01N-R14E
AMC 039111	KAY 20	262	324	471	59	SEC21-T01N-R14E
AMC 039112	KAY 21	262	325	471	60	SEC22-T01N-R14E
AMC 039113	KAY 22	262	326	471	61	SEC21-T01N-R14E
AMC 039114	KAY 23	262	327	471	62	SEC22-T01N-R14E
AMC 039137	KAY 50	262	352	471	85	SEC14-T01N-R14E
AMC 039138	KAY 51	262	353	471	86	SEC14-T01N-R14E
AMC 039144	KAY 57	262	359	471	92	SEC10-T01N-R14E
AMC 039145	KAY 58	262	360	471	93	SEC09-T01N-R14E
AMC 039162	KAY 81	264	328	471	110	SEC15-T01N-R14E
AMC 039163	KAY 82	264	329	471	111	SEC15-T01N-R14E
AMC 039165	KAY 85	262	373	471	113	SEC22-T01N-R14E
AMC 039166	KAY 86	262	374	471	114	SEC22-T01N-R14E
AMC 039167	KAY 87	262	375	471	115	SEC15-T01N-R14E

Date: 7/12/2013

Page

2

(20)

64

EXHIBIT A

County: Gila

State: AZ

BLM Serial #	Claim Name	Original Recording		Amended Recording		Location
		Recording #	Page #	Recording #	Page #	
AMC 039168	KAY 88	262	376	471	116	SEC22-T01N-R14E
AMC 039169	KAY 89	262	377	471	117	SEC15-T01N-R14E
AMC 039170	KAY 90	262	378	471	118	SEC15-T01N-R14E
AMC 039171	KAY 91	262	379	471	119	SEC15-T01N-R14E
AMC 039172	KAY 92	262	380	471	120	SEC15-T01N-R14E
AMC 039173	KAY 93	262	381	471	121	SEC15-T01N-R14E
AMC 039174	KAY 94	262	382	471	122	SEC15-T01N-R14E
AMC 039175	KAY 95	262	383	471	123	SEC15-T01N-R14E
AMC 039176	KAY 96	262	384	471	124	SEC15-T01N-R14E
AMC 039177	KAY 97	262	385	471	125	SEC15-T01N-R14E
AMC 039178	KAY 98	262	386	471	126	SEC15-T01N-R14E
AMC 039179	KAY 99	262	387	471	127	SEC15-T01N-R14E
AMC 039180	KAY 100	262	388	471	128	SEC15-T01N-R14E
AMC 039181	KAY 101	262	389	471	129	SEC15-T01N-R14E
AMC 039182	KAY 102	262	390	471	130	SEC15-T01N-R14E
AMC 039183	KAY 103	262	391	471	131	SEC15-T01N-R14E
AMC 039184	KAY 104	262	392	471	132	SEC15-T01N-R14E
AMC 039185	KAY 108	262	396	471	133	SEC09-T01N-R14E
AMC 039186	KAY 109	270	267	471	134	SEC22-T01N-R14E
AMC 039187	KAY 110	270	268	471	135	SEC21-T01N-R14E
AMC 039188	KAY 111	270	269	471	136	SEC22-T01N-R14E
AMC 039189	KAY 112	270	270	471	137	SEC21-T01N-R14E
AMC 039190	KAY 113	270	271	471	138	SEC22-T01N-R14E
AMC 039191	KAY 114	270	272	471	139	SEC22-T01N-R14E
AMC 048124	DESERTER	20	16	24	239	SEC22-T01N-R14E
AMC 048125	CHIEF #3	25	79	24	240	SEC22-T01N-R14E
AMC 048126	CHIEF #4	25	80	24	241	SEC22-T01N-R14E
AMC 048127	CHIEF #5	25	81	24	242	SEC22-T01N-R14E
AMC 048128	CHIEF #6	25	82	24	243	SEC22-T01N-R14E
AMC 048129	RESCUE MILL	270	576			SEC16-T01N-R15E
AMC 049306	IL 75	216	443			SEC35-T01N-R14E
AMC 049308	IL 77	216	445			SEC35-T01N-R14E
AMC 049312	IL 81	216	449			SEC35-T01N-R14E
AMC 049313	IL 82	216	450			SEC35-T01N-R14E
AMC 049314	IL 88	216	516			SEC03-T01S-R14E
AMC 049316	IL 90	216	518			SEC03-T01S-R14E
AMC 049318	IL 92	216	520			SEC03-T01S-R14E
AMC 049319	IL 93	216	521			SEC03-T01S-R14E

Date: 7/12/2013

Page

3

(38)

102

EXHIBIT A

County: Gila

State: AZ

BLM Serial #	Claim Name	Original Recording		Amended Recording		Location
		Recording #	Page #	Recording #	Page #	
AMC 049320	IL 94	216	522			SEC03-T01S-R14E
AMC 049329	IL 103	216	531			SEC03-T01S-R14E
AMC 049332	IL 108	216	536			SEC03-T01S-R14E
AMC 049333	IL 109	216	537			SEC03-T01S-R14E
AMC 049334	IL 110	216	538			SEC03-T01S-R14E
AMC 049335	IL 111	216	539			SEC03-T01S-R14E
AMC 049336	IL 112	216	540			SEC03-T01S-R14E
AMC 049337	IL 113	216	541			SEC03-T01S-R14E
AMC 049338	IL 114	216	542			SEC03-T01S-R14E
AMC 049339	IL 115	216	543			SEC03-T01S-R14E
AMC 049340	IL 116	216	544			SEC03-T01S-R14E
AMC 049341	IL 117	216	545			SEC03-T01S-R14E
AMC 049342	IL 118	216	546			SEC03-T01S-R14E
AMC 049343	IL 119	216	547			SEC03-T01S-R14E
AMC 049344	IL 120	216	550			SEC33-T01N-R14E
AMC 049345	IL 121	216	551	305	422	SEC33-T01N-R14E
AMC 049346	IL 122	216	552			SEC33-T01N-R14E
AMC 049347	IL 123	216	553	305	421	SEC33-T01N-R14E
AMC 049348	IL 124	216	554			SEC33-T01N-R14E
AMC 049349	IL 125	216	555			SEC33-T01N-R14E
AMC 049350	IL 126	216	556			SEC33-T01N-R14E
AMC 049351	IL 127	216	557			SEC33-T01N-R14E
AMC 049352	IL 128	216	558			SEC33-T01N-R14E
AMC 049353	IL 129	216	559			SEC33-T01N-R14E
AMC 049354	IL 130	216	560			SEC33-T01N-R14E
AMC 049355	IL 131	216	561			SEC33-T01N-R14E
AMC 049356	IL 132	216	562			SEC33-T01N-R14E
AMC 049357	IL 133	216	563			SEC33-T01N-R14E
AMC 049358	IL 134	216	564			SEC33-T01N-R14E
AMC 049359	IL 135	216	565			SEC33-T01N-R14E
AMC 049360	IL 136	216	566			SEC33-T01N-R14E
AMC 049361	IL 137	216	567			SEC33-T01N-R14E
AMC 049362	IL 138	216	568			SEC33-T01N-R14E
AMC 049363	IL 139	216	569			SEC33-T01N-R14E
AMC 049364	IL 143	216	573	305	420	SEC33-T01N-R14E
AMC 049365	IL 144	216	574	305	419	SEC33-T01N-R14E
AMC 049366	IL 145	216	575	305	418	SEC33-T01N-R14E
AMC 049367	IL 146	216	576			SEC33-T01N-R14E

Date: 7/12/2013

Page 4

140

EXHIBIT A

County: Gila

State: AZ

BLM Serial #	Claim Name	Original Recording		Amended Recording		Location
		Recording #	Page #	Recording #	Page #	
AMC 049368	IL 147	216	577			SEC33-T01N-R14E
AMC 049373	IL 152	216	581			SEC33-T01N-R14E
AMC 049375	IL 154	216	583			SEC33-T01N-R14E
AMC 049376	IL 155	216	584			SEC33-T01N-R14E
AMC 049377	IL 156	216	585			SEC33-T01N-R14E
AMC 049378	IL 157	216	586			SEC33-T01N-R14E
AMC 049379	IL 158	216	587			SEC33-T01N-R14E
AMC 049380	IL 159	216	588			SEC33-T01N-R14E
AMC 049381	IL 160	216	589			SEC33-T01N-R14E
AMC 049382	IL 161	216	590			SEC33-T01N-R14E
AMC 049383	IL 162	216	591			SEC33-T01N-R14E
AMC 049385	IL 168	216	597	305	417	SEC33-T01N-R14E
AMC 049409	IL 200	216	548			SEC03-T01S-R14E
AMC 049410	IL 201	216	549			SEC04-T01S-R14E
AMC 049411	IL 202	230	605			SEC04-T01S-R14E
AMC 049412	IL 203	230	606			SEC04-T01S-R14E
AMC 049413	IL 204	230	607			SEC04-T01S-R14E
AMC 049414	IL 205	230	608			SEC03-T01S-R14E
AMC 049415	IL 206	230	609			SEC04-T01S-R14E
AMC 049416	IL 207	230	610			SEC04-T01S-R14E
AMC 049417	IL 208	230	611			SEC04-T01S-R14E
AMC 049418	IL 209	230	612			SEC04-T01S-R14E
AMC 049419	IL 210	230	613			SEC33-T01N-R14E
AMC 049420	IL 211	230	614			SEC33-T01N-R14E
AMC 049421	IL 212	230	615			SEC33-T01N-R14E
AMC 049422	IL 213	230	616			SEC33-T01N-R14E
AMC 049423	IL 214	230	617			SEC33-T01N-R14E
AMC 049424	IL 215	230	618			SEC33-T01N-R14E
AMC 049425	IL 216	230	619			SEC33-T01N-R14E
AMC 049426	IL 217	230	620			SEC33-T01N-R14E
AMC 049427	IL 218	230	621			SEC04-T01S-R14E
AMC 049428	IL 219	230	622			SEC04-T01S-R14E
AMC 049429	IL 304	299	216			SEC03-T01S-R14E
AMC 049430	IL 305	299	217			SEC03-T01S-R14E
AMC 049431	IL 306	299	218			SEC03-T01S-R14E
AMC 049432	IL 307	299	219			SEC03-T01S-R14E
AMC 049433	IL 308	299	220			SEC03-T01S-R14E
AMC 049434	IL 309	299	221			SEC04-T01S-R14E

Date: 7/12/2013

EXHIBIT A

County: Gila

State: AZ

BLM Serial #	Claim Name	Original Recording		Amended Recording		Location
		Recording #	Page #	Recording #	Page #	
AMC 049436	IL 311	305	415			SEC33-T01N-R14E
AMC 049437	IL 312	305	416			SEC33-T01N-R14E
AMC 049438	IL 313	308	973			SEC03-T01S-R14E
AMC 049453	RIDGE 15	344	656			SEC36-T01N-R14E
AMC 049476	RALSTON 15	337	61			SEC13-T01N-R14E
AMC 049477	RALSTON 16	337	63			SEC13-T01N-R14E
AMC 049478	RALSTON 17	337	65			SEC13-T01N-R14E
AMC 049486	RALSTON 25	337	81			SEC13-T01N-R14E
AMC 049487	RALSTON 26	337	83			SEC13-T01N-R14E
AMC 049488	RALSTON 27	337	85			SEC13-T01N-R14E
AMC 049489	RALSTON 28	337	87			SEC13-T01N-R14E
AMC 049490	RALSTON 29	337	89			SEC13-T01N-R14E
AMC 049491	RALSTON 30	337	91			SEC13-T01N-R14E
AMC 049492	RALSTON 31	337	845			SEC13-T01N-R14E
AMC 049498	RALSTON 37	337	857			SEC13-T01N-R14E
AMC 049499	RALSTON 38	337	859			SEC13-T01N-R14E
AMC 049500	RALSTON 39	337	861			SEC13-T01N-R14E
AMC 049501	RALSTON 40	337	863			SEC13-T01N-R14E
AMC 049502	RALSTON 41	337	865			SEC13-T01N-R14E
AMC 049503	RALSTON 42	337	867			SEC13-T01N-R14E
AMC 049504	RALSTON 43	337	869			SEC13-T01N-R14E
AMC 049511	RALSTON 50	337	883			SEC13-T01N-R14E
AMC 049512	RALSTON 51	337	885			SEC13-T01N-R14E
AMC 049513	RALSTON 52	337	887			SEC13-T01N-R14E
AMC 049524	RALSTON 63	337	909			SEC13-T01N-R14E
AMC 049525	RALSTON 64	337	911			SEC14-T01N-R14E
AMC 049526	RALSTON 65	337	913			SEC14-T01N-R14E
AMC 049527	RALSTON 66	337	915			SEC14-T01N-R14E
AMC 049535	RALSTON 74	337	931			SEC14-T01N-R14E
AMC 049536	RALSTON 75	337	933			SEC14-T01N-R14E
AMC 049537	RALSTON 76	337	935			SEC14-T01N-R14E
AMC 049538	RALSTON 77	337	937			SEC14-T01N-R14E
AMC 049539	RALSTON 78	337	939			SEC14-T01N-R14E
AMC 049542	RALSTON 81	337	945			SEC14-T01N-R14E
AMC 049543	RALSTON 82	337	947			SEC14-T01N-R14E
AMC 049544	RALSTON 83	337	949			SEC14-T01N-R14E
AMC 049577	WEBSTER 1	320	548			SEC13-T01N-R14E
AMC 049578	WEBSTER 2	320	550			SEC13-T01N-R14E

Date: 7/12/2013

Page 6

(38)

RECEIVED
GILBERT COUNTY CLERK
JUL 15 2013

2.16

EXHIBIT A

County: Gila

State: AZ

BLM Serial #	Claim Name	Original Recording		Amended Recording		Location
		Recording #	Page #	Recording #	Page #	
AMC 049579	WEBSTER 3	320	552			SEC13-T01N-R14E
AMC 049580	WEBSTER 4	320	554			SEC13-T01N-R14E
AMC 049581	WEBSTER 5	320	556			SEC13-T01N-R14E
AMC 049582	WEBSTER 6	320	558			SEC13-T01N-R14E
AMC 049583	WEBSTER 7	320	560			SEC13-T01N-R14E
AMC 049584	WEBSTER 8	320	562			SEC13-T01N-R14E
AMC 049585	WEBSTER 9	320	564			SEC13-T01N-R14E
AMC 049586	WEBSTER 10	320	566			SEC13-T01N-R14E
AMC 049587	WEBSTER 11	320	568			SEC13-T01N-R14E
AMC 049588	WEBSTER 12	320	570			SEC13-T01N-R14E
AMC 049589	WEBSTER 13	320	572			SEC13-T01N-R14E
AMC 049590	WEBSTER 14	320	574			SEC13-T01N-R14E
AMC 049591	WEBSTER 15	320	576			SEC13-T01N-R14E
AMC 049592	WEBSTER 16	320	578			SEC13-T01N-R14E
AMC 049593	WEBSTER 17	320	580			SEC13-T01N-R14E
AMC 049594	WEBSTER 18	320	582			SEC13-T01N-R14E
AMC 049595	WEBSTER 19	320	584			SEC13-T01N-R14E
AMC 049596	WEBSTER 20	320	586			SEC13-T01N-R14E
AMC 049597	WEBSTER 21	320	588			SEC13-T01N-R14E
AMC 049598	WEBSTER 22	320	590			SEC13-T01N-R14E
AMC 049599	WEBSTER 23	320	592			SEC13-T01N-R14E
AMC 049600	WEBSTER 24	320	594			SEC13-T01N-R14E
AMC 049601	WEBSTER 25	320	596			SEC13-T01N-R14E
AMC 049602	WEBSTER 26	320	598			SEC13-T01N-R14E
AMC 049603	WEBSTER 27	320	600			SEC13-T01N-R14E
AMC 049604	WEBSTER 28	320	602			SEC13-T01N-R14E
AMC 049605	WEBSTER 29	320	604			SEC13-T01N-R14E
AMC 049606	WEBSTER 30	320	606			SEC13-T01N-R14E
AMC 049607	WEBSTER 31	320	608			SEC13-T01N-R14E
AMC 049608	WEBSTER 32	320	610			SEC13-T01N-R14E
AMC 049609	WEBSTER 33	320	612			SEC13-T01N-R14E
AMC 049610	WEBSTER 34	320	614			SEC13-T01N-R14E
AMC 049611	WEBSTER 35	320	616			SEC13-T01N-R14E
AMC 049612	WEBSTER 36	320	618			SEC13-T01N-R14E
AMC 049613	WEBSTER 37	320	620			SEC13-T01N-R14E
AMC 049614	WEBSTER 38	320	622			SEC13-T01N-R14E
AMC 049615	WEBSTER 39	320	624			SEC13-T01N-R14E
AMC 049616	WEBSTER 40	320	626			SEC13-T01N-R14E

Date: 7/12/2013

Page 7

RECEIVED
LAND MANAGEMENT OFFICE
JUL 15 11:20 AM '13

333

254

EXHIBIT A

County: Gila

State: AZ

BLM Serial #	Claim Name	Original Recording		Amended Recording		Location
		Recording #	Page #	Recording #	Page #	
AMC 049617	WEBSTER 41	320	628			SEC13-T01N-R14E
AMC 049618	WEBSTER 42	320	630			SEC13-T01N-R14E
AMC 049619	WEBSTER 43	320	632			SEC13-T01N-R14E
AMC 049620	WEBSTER 44	320	634			SEC13-T01N-R14E
AMC 049621	WEBSTER 45	320	636			SEC13-T01N-R14E
AMC 049622	WEBSTER 46	320	638			SEC13-T01N-R14E
AMC 049623	WEBSTER 47	323	813			SEC13-T01N-R14E
AMC 049624	WEBSTER 48	323	814			SEC13-T01N-R14E
AMC 051319	JOAN MILL SITE 25	288	737	291	81	SEC36-T01N-R14E
AMC 051320	JOAN MILL SITE 34	288	746	637	799	SEC35-T01N-R14E
AMC 051321	JOAN MILL SITE 42	288	754	637	802	SEC35-T01N-R14E
AMC 051322	JOAN MILL SITE 43	288	755	637	805	SEC35-T01N-R14E
AMC 051323	JOAN MILL SITE 48	288	760	637	808	SEC35-T01N-R14E
AMC 051324	JOAN MILL SITE 49	288	761	637	811	SEC35-T01N-R14E
AMC 051325	JOAN MILL SITE 53	288	765	637	814	SEC35-T01N-R14E
AMC 051326	JOAN MILL SITE 54	288	766	637	817	SEC35-T01N-R14E
AMC 052072	G E 1	214	466	558	577	SEC17-T01N-R15E
AMC 052073	G E 2	214	467	558	580	SEC17-T01N-R15E
AMC 052074	G E 3	214	468	558	583	SEC17-T01N-R15E
AMC 052075	G E 4	214	469	558	586	SEC17-T01N-R15E
AMC 052076	G E 5	214	470	558	589	SEC17-T01N-R15E
AMC 052077	G E 6	214	471	558	592	SEC17-T01N-R15E
AMC 052078	G E 7	214	472	558	595	SEC17-T01N-R15E
AMC 052079	G E 8	214	473	558	598	SEC17-T01N-R15E
AMC 052080	G E 9	214	474	558	601	SEC17-T01N-R15E
AMC 052081	G E 10	214	475	558	604	SEC17-T01N-R15E
AMC 052082	G E 11	214	476			SEC18-T01N-R15E
AMC 052083	G E 12	214	477			SEC18-T01N-R15E
AMC 052084	G E 13	214	478			SEC18-T01N-R15E
AMC 052088	DIVIDE #2	36	522	261	437	SEC14-T01N-R14E
AMC 052090	DIVIDE #4	36	524	261	441	SEC13-T01N-R14E
AMC 052091	DIVIDE #5	36	525	261	443	SEC13-T01N-R14E
AMC 052092	DIVIDE #6	36	526	261	445	SEC13-T01N-R14E
AMC 052093	DIVIDE #7	36	527	261	447	SEC13-T01N-R14E
AMC 052094	DIVIDE #8	36	528	261	449	SEC14-T01N-R14E
AMC 052095	DIVIDE #9	36	529	261	451	SEC14-T01N-R14E
AMC 052096	DIVIDE #10	36	530	261	453	SEC13-T01N-R14E
AMC 052097	DIVIDE #11	36	564	261	455	SEC13-T01N-R14E

Date: 7/12/2013

Page 8

292

EXHIBIT A

County: Gila

State: AZ

BLM Serial #	Claim Name	Original Recording		Amended Recording		Location
		Recording #	Page #	Recording #	Page #	
AMC 052103	LUCHILLA	22	76	75	164	SEC13-T01N-R14E
AMC 052104	LUCHILLA NO. 2	18	56	75	163	SEC13-T01N-R14E
AMC 052105	LUCHILLA NO. 3	48	236	76	307	SEC13-T01N-R14E
AMC 052106	LUCHILLA FRACTION	38	624	42	167	SEC13-T01N-R14E
AMC 052107	RAVEN	22	77	82	150	SEC13-T01N-R14E
AMC 052108	MANZANITA NO. 2	17	85	75	162	SEC13-T01N-R14E
AMC 052109	MANZANITA NO. 3	18	17	82	148	SEC13-T01N-R14E
AMC 052110	I. C.	36	548	75	161	SEC13-T01N-R14E
AMC 052111	I. C. #2	47	438			SEC13-T01N-R14E
AMC 052112	GOLD COIN NO. 2	46	470	82	152	SEC13-T01N-R14E
AMC 052113	GOLD COIN NO. 4	48	187	82	151	SEC13-T01N-R14E
AMC 052114	BLACK EAGLE NO. 1	48	169	82	149	SEC13-T01N-R14E
AMC 052115	GOLD BAR NO. 1	48	446			SEC13-T01N-R14E
AMC 052116	GOLD BAR #2	48	447			SEC13-T01N-R14E
AMC 052121	RALSTON 3	261	459			SEC13-T01N-R14E
AMC 052122	RALSTON 4	261	460			SEC13-T01N-R14E
AMC 052123	RALSTON 5	261	461			SEC13-T01N-R14E
AMC 052124	RALSTON 6	261	462			SEC13-T01N-R14E
AMC 052126	RALSTON 8	261	464			SEC14-T01N-R14E
AMC 052132	1511551	303	639			SEC15-T01N-R15.5E
AMC 052133	1511552	303	640			SEC15-T01N-R15.5E
AMC 052134	2211551	303	641			SEC15-T01N-R15.5E
AMC 052138	2211555	303	645			SEC22-T01N-R15.5E
AMC 052141	2211558	303	648			SEC22-T01N-R15.5E
AMC 052172	2711553	303	676			SEC22-T01N-R15.5E
AMC 052173	HOOPES #3	2	232	295	546	SEC05-T01N-R15E
AMC 052174	HOOPES #4	2	233	295	548	SEC05-T01N-R15E
AMC 052175	HOOPES #5	2	234	295	550	SEC31-T02N-R15E
AMC 052176	HOOPES #6	2	235	295	552	SEC31-T02N-R15E
AMC 052177	PINK LIMESTONE #1	170	534	295	537	SEC31-T02N-R15E
AMC 052178	PINK LIMESTONE #2	170	535	295	539	SEC31-T02N-R15E
AMC 052179	PINK LIMESTONE 3	295	541			SEC31-T02N-R15E
AMC 052180	PINK LIMESTONE 4	295	542			SEC31-T02N-R15E
AMC 052181	PINK LIMESTONE 5	295	543			SEC31-T02N-R15E
AMC 052182	PINK LIMESTONE 6	295	544			SEC31-T02N-R15E
AMC 052183	PINK LIMESTONE 7	295	545			SEC31-T02N-R15E
AMC 052184	CONCHO NO. 3	35	172	211	71	SEC33-T01N-R14E
AMC 052185	CONCHO NO. 4	35	173	211	73	SEC33-T01N-R14E

Date: 7/12/2013

Page 9

(35)

330

EXHIBIT A

County: Gila

State: AZ

BLM Serial #	Claim Name	Original Recording		Amended Recording		Location
		Recording #	Page #	Recording #	Page #	
AMC 052188	BLUEBIRD	46	580			SEC34-T01N-R14E
AMC 052190	BUSY BEE	48	287	301	927	SEC34-T01N-R14E
AMC 052192	ROSCOE #3	69	76			SEC33-T01N-R14E
AMC 052194	ROSCOE #9	69	425			SEC33-T01N-R14E
AMC 052195	CLAY NO. 3	176	103	301	929	SEC34-T01N-R14E
AMC 052197	CLAY NO. 5	176	105	299	163	SEC03-T01S-R14E
AMC 052198	CLAY NO. 6	201	571			SEC03-T01S-R14E
AMC 052203	CLAY 11	205	359			SEC33-T01N-R14E
AMC 052204	CLAY 12	205	360			SEC03-T01S-R14E
AMC 052205	CLAY 13	205	613			SEC03-T01S-R14E
AMC 052206	CLAY 14	205	614			SEC03-T01S-R14E
AMC 052207	CLAY 15	205	615			SEC03-T01S-R14E
AMC 052208	CLAY 16	205	616	299	165	SEC03-T01S-R14E
AMC 052209	CLAY 17	205	617			SEC03-T01S-R14E
AMC 052210	CLAY 18	205	618			SEC34-T01N-R14E
AMC 052212	MILLY	192	286			SEC34-T01N-R14E
AMC 052215	ROBBY	192	289			SEC35-T01N-R14E
AMC 052217	JANET	192	291			SEC35-T01N-R14E
AMC 052220	ROSCOE 10	207	85			SEC33-T01N-R14E
AMC 052221	ROSCOE 11	205	355			SEC33-T01N-R14E
AMC 052222	ROSCOE 12	205	356			SEC33-T01N-R14E
AMC 052223	ROSCOE 13	205	357			SEC33-T01N-R14E
AMC 052224	ROSCOE 14	206	455	208	201	SEC33-T01N-R14E
AMC 052226	BOSCOE 1	207	76			SEC33-T01N-R14E
AMC 052227	BOSCOE 2	207	77			SEC33-T01N-R14E
AMC 052228	BOSCOE 3	205	351	207	78	SEC33-T01N-R14E
AMC 052229	BOSCOE 4	207	79			SEC33-T01N-R14E
AMC 052230	BOSCOE 5	205	353			SEC33-T01N-R14E
AMC 052231	BOSCOE 6	207	80			SEC33-T01N-R14E
AMC 052232	BOSCOE 7	207	81			SEC33-T01N-R14E
AMC 052233	BOSCOE 8	207	82			SEC33-T01N-R14E
AMC 052234	BOSCOE 9	207	83			SEC33-T01N-R14E
AMC 052235	BOSCOE 10	207	84	208	200	SEC33-T01N-R14E
AMC 052236	BOSCOE 24	207	106			SEC33-T01N-R14E
AMC 052237	BOSCOE 25	208	202			SEC33-T01N-R14E
AMC 052238	ROBBY ANNEX	207	86			SEC35-T01N-R14E
AMC 052239	SUNSHINE ANNEX	207	87			SEC35-T01N-R14E
AMC 052240	MILLY ANNEX	207	88			SEC35-T01N-R14E

Date: 7/12/2013

Page 10

(38)

308

EXHIBIT A

County: Gila

State: AZ

BLM Serial #	Claim Name	Original Recording		Amended Recording		Location
		Recording #	Page #	Recording #	Page #	
AMC 052241	LADY BIRD VISTA 1	224	450	757	305	SEC02-T01S-R14E
AMC 052242	STANDARD NO. 15	227	483			SEC33-T01N-R14E
AMC 052246	BILL SHAFT NO. 3	37	562	76	60	SEC34-T01N-R14E
AMC 052247	BILL SHAFT NO. 4	37	563	76	61	SEC34-T01N-R14E
AMC 052248	BILL SHAFT NO. 5	37	564	76	62	SEC34-T01N-R14E
AMC 052259	MGO #ONE	170	532			SEC31-T02N-R15E
AMC 052260	MGO #2	170	533			SEC31-T02N-R15E
AMC 052261	MGO 3	295	554			SEC31-T02N-R15E
AMC 052262	MGO 4	295	555			SEC31-T02N-R15E
AMC 052263	MGO 5	314	487			SEC31-T02N-R15E
AMC 052264	HOOPES PLACER NO. 2	190	347			SEC31-T02N-R15E
AMC 097788	F.C. NO. 5	494	457			SEC14-T01N-R14E
AMC 097789	F.C. NO. 6	494	459			SEC14-T01N-R14E
AMC 097790	F.C. NO. 7	494	461			SEC14-T01N-R14E
AMC 097791	F.C. NO. 8	494	463			SEC14-T01N-R14E
AMC 097792	F.C. NO. 9	494	465			SEC14-T01N-R14E
AMC 097793	F.C. NO. 10	494	467			SEC14-T01N-R14E
AMC 131768	KAY 142	536	11			SEC09-T01N-R14E
AMC 131769	KAY 143	536	13			SEC10-T01N-R14E
AMC 265777	CHIEF FRACTION	694	559			SEC22-T01N-R14E
AMC 293003	AUGUST MINE FRACTION	757	303			SEC02-T01S-R14E
AMC 299053	CCWC-1	779	948			SEC10-T01N-R14E
AMC 299054	CCWC-2	779	950			SEC10-T01N-R14E
AMC 299055	CCWC-3	779	952			SEC10-T01N-R14E
AMC 299056	CCWC-4	779	955			SEC10-T01N-R14E
AMC 299057	CCWC-5	779	958			SEC10-T01N-R14E
AMC 299058	CCWC-6	779	961			SEC10-T01N-R14E
AMC 299059	CCWC-7	779	964			SEC10-T01N-R14E
AMC 299060	CCWC-8	779	967			SEC10-T01N-R14E
AMC 299061	CCWC-9	779	970			SEC10-T01N-R14E
AMC 299062	CCWC-10	779	973			SEC15-T01N-R14E
AMC 299063	CCWC-11	779	976			SEC15-T01N-R14E
AMC 299064	CCWC-12	779	979			SEC10-T01N-R14E
AMC 299065	CCWC-13	779	982			SEC14-T01N-R14E
AMC 299066	CCWC-14	779	985			SEC14-T01N-R14E
AMC 299067	CCWC-15	779	988			SEC14-T01N-R14E
AMC 299068	CCWC-16	779	991			SEC14-T01N-R14E

Date: 7/12/2013

Page

11

RECORDED & INDEXED
COUNTY CLERK'S OFFICE

70

405

EXHIBIT A

County: Gila

State: AZ

Original Recording

Amended Recording

<u>BLM Serial #</u>	<u>Claim Name</u>	<u>Recording #</u>	<u>Page #</u>	<u>Recording #</u>	<u>Page #</u>	<u>Location</u>
AMC 299069	CCWC-17	779	993			SEC14-T01N-R14E
AMC 299070	CCWC-18	779	996			SEC14-T01N-R14E
AMC 299071	CCWC-19	779	999			SEC14-T01N-R14E
AMC 299072	CCWC-20	780	01			SEC14-T01N-R14E
AMC 303011	CMC-OX 001	793	262			SEC03-T01S-R14E
AMC 308180	CMHR-2611557	809	724			SEC26-T01N-R15.5E
AMC 308181	CMHR-2611558	809	726			SEC26-T01N-R15.5E
AMC 309608	MGO #6	818	671			SEC31-T02N-R15E
AMC 312258	CMC-OX 010	823	821	95-660969		SEC03-T01S-R14E
AMC 312259	CMC-OX 011	823	824	95-660970		SEC03-T01S-R14E
AMC 312260	CMC-OX 012	823	827	95-660971		SEC03-T01S-R14E
AMC 312261	CMC-OX 013	823	830	95-660972		SEC03-T01S-R14E
AMC 312262	CMC-OX 014	823	833	95-660973		SEC03-T01S-R14E
AMC 327729	FUTURE 81 MILL SITE	93-637322				SEC21-T01N-R14E
AMC 327730	FUTURE 82 MILL SITE	93-637323				SEC21-T01N-R14E
AMC 327731	FUTURE 83 MILL SITE	93-637324				SEC21-T01N-R14E
AMC 327732	FUTURE 84 MILL SITE	93-637325				SEC21-T01N-R14E
AMC 327733	FUTURE 85 MILL SITE	93-637326				SEC21-T01N-R14E
AMC 327734	FUTURE 86 MILL SITE	93-637327				SEC21-T01N-R14E
AMC 327735	FUTURE 87 MILL SITE	93-637328				SEC21-T01N-R14E
AMC 327736	FUTURE 88 MILL SITE	93-637329				SEC21-T01N-R14E
AMC 327737	FUTURE 89 MILL SITE	93-637330				SEC21-T01N-R14E
AMC 327738	FUTURE 90 MILL SITE	93-637331				SEC21-T01N-R14E
AMC 327739	FUTURE 91 MILL SITE	93-637332				SEC21-T01N-R14E
AMC 327740	FUTURE 92 MILL SITE	93-637333				SEC21-T01N-R14E
AMC 327741	FUTURE 93 MILL SITE	93-637334				SEC21-T01N-R14E
AMC 327742	FUTURE 94 MILL SITE	93-637335				SEC28-T01N-R14E
AMC 327743	FUTURE 95 MILL SITE	93-637336				SEC28-T01N-R14E
AMC 327744	FUTURE 96 MILL SITE	93-637337				SEC28-T01N-R14E
AMC 327745	FUTURE 97 MILL SITE	93-637338				SEC28-T01N-R14E
AMC 327746	FUTURE 98 MILL SITE	93-637339				SEC21-T01N-R14E
AMC 327747	FUTURE 99 MILL SITE	93-637340				SEC21-T01N-R14E
AMC 327748	FUTURE 100 MILL SITE	93-637341				SEC21-T01N-R14E
AMC 327749	FUTURE 101 MILL SITE	93-637342				SEC21-T01N-R14E
AMC 327750	FUTURE 102 MILL SITE	93-637343				SEC21-T01N-R14E
AMC 327751	FUTURE 103 MILL SITE	93-637344				SEC21-T01N-R14E

Date: 7/12/2013

RECEIVED
 JUL 12 2013
 GILA COUNTY CLERK'S OFFICE

441

EXHIBIT A

County: Gila

State: AZ

BLM Serial #	Claim Name	Original Recording		Amended Recording		Location
		Recording #	Page #	Recording #	Page #	
AMC 327752	FUTURE 104 MILL SITE	93-637345				SEC21-T01N-R14E
AMC 327753	FUTURE 105 MILL SITE	93-637346				SEC21-T01N-R14E
AMC 327755	FUTURE 107 MILL SITE	93-637348				SEC21-T01N-R14E
AMC 327756	FUTURE 108 MILL SITE	93-637349				SEC21-T01N-R14E
AMC 327757	FUTURE 109 MILL SITE	93-637350				SEC21-T01N-R14E
AMC 327758	FUTURE 110 MILL SITE	93-637351				SEC21-T01N-R14E
AMC 327759	FUTURE 111 MILL SITE	93-637352				SEC28-T01N-R14E
AMC 327760	FUTURE 112 MILL SITE	93-637353				SEC28-T01N-R14E
AMC 327761	FUTURE 113 MILL SITE	93-637354				SEC28-T01N-R14E
AMC 327762	FUTURE 114 MILL SITE	93-637355				SEC28-T01N-R14E
AMC 327763	FUTURE 115 MILL SITE	93-637356				SEC22-T01N-R14E
AMC 327764	FUTURE 116 MILL SITE	93-637357				SEC22-T01N-R14E
AMC 327765	FUTURE 117 MILL SITE	93-637358				SEC22-T01N-R14E
AMC 327766	FUTURE 118 MILL SITE	93-637359				SEC22-T01N-R14E
AMC 327767	FUTURE 119 MILL SITE	93-637360				SEC22-T01N-R14E
AMC 327768	FUTURE 120 MILL SITE	93-637361				SEC22-T01N-R14E
AMC 327769	FUTURE 121 MILL SITE	93-637362				SEC22-T01N-R14E
AMC 327770	FUTURE 122 MILL SITE	93-637363				SEC22-T01N-R14E
AMC 327771	FUTURE 123 MILL SITE	93-637364				SEC22-T01N-R14E
AMC 327772	FUTURE 124 MILL SITE	93-637365				SEC22-T01N-R14E
AMC 327773	FUTURE 125 MILL SITE	93-637366				SEC22-T01N-R14E
AMC 327774	FUTURE 126 MILL SITE	93-637367				SEC22-T01N-R14E
AMC 327775	FUTURE 127 MILL SITE	93-637368				SEC22-T01N-R14E
AMC 327776	FUTURE 128 MILL SITE	93-637369				SEC27-T01N-R14E

Date: 7/12/2013

ARIZONA
 DEPARTMENT OF
 LAND MANAGEMENT
 PHOENIX, ARIZONA
 JUL 12 2013 11:25 AM
 RECEIVED
 RECORDS SECTION

EXHIBIT A

County: Gila

State: AZ

<u>BLM Serial #</u>	<u>Claim Name</u>	<u>Original Recording</u>		<u>Amended Recording</u>		<u>Location</u>
		<u>Recording #</u>	<u>Page #</u>	<u>Recording #</u>	<u>Page #</u>	
AMC 327777	FUTURE 129 MILL SITE	93-637370				SEC27-T01N-R14E
AMC 327778	FUTURE 130 MILL SITE	93-637371				SEC27-T01N-R14E
AMC 327779	FUTURE 131 MILL SITE	93-637372				SEC27-T01N-R14E
AMC 327780	FUTURE 132 MILL SITE	93-637373				SEC22-T01N-R14E
AMC 327781	FUTURE 133 MILL SITE	93-637374				SEC22-T01N-R14E
AMC 327782	FUTURE 134 MILL SITE	93-637375				SEC22-T01N-R14E
AMC 327783	FUTURE 135 MILL SITE	93-637376				SEC22-T01N-R14E
AMC 327784	FUTURE 136 MILL SITE	93-637377				SEC22-T01N-R14E
AMC 327785	FUTURE 137 MILL SITE	93-637378				SEC22-T01N-R14E
AMC 327786	FUTURE 138 MILL SITE	93-637379				SEC22-T01N-R14E
AMC 327787	FUTURE 139 MILL SITE	93-637380				SEC22-T01N-R14E
AMC 327788	FUTURE 140 MILL SITE	93-637381				SEC22-T01N-R14E
AMC 327789	FUTURE 141 MILL SITE	93-637382				SEC22-T01N-R14E
AMC 327790	FUTURE 142 MILL SITE	93-637383				SEC22-T01N-R14E
AMC 327791	FUTURE 143 MILL SITE	93-637384				SEC22-T01N-R14E
AMC 327792	FUTURE 144 MILL SITE	93-637385				SEC22-T01N-R14E
AMC 327793	FUTURE 145 MILL SITE	93-637386				SEC27-T01N-R14E
AMC 327794	FUTURE 146 MILL SITE	93-637387				SEC27-T01N-R14E
AMC 327795	FUTURE 147 MILL SITE	93-637388				SEC27-T01N-R14E
AMC 327796	FUTURE 148 MILL SITE	93-637389				SEC27-T01N-R14E
AMC 327797	FUTURE 149 MILL SITE	93-637390				SEC22-T01N-R14E
AMC 327798	FUTURE 150 MILL SITE	93-637391				SEC22-T01N-R14E
AMC 327799	FUTURE 151 MILL SITE	93-637392				SEC22-T01N-R14E
AMC 327800	FUTURE 152 MILL SITE	93-637393				SEC22-T01N-R14E

Date: 7/12/2013

RECEIVED
 JUL 15 2013
 11:25 AM
 GILA COUNTY OFFICE

Page 14

(24)

484

EXHIBIT A

County: Gila

State: AZ

<u>BLM Serial #</u>	<u>Claim Name</u>	<u>Original Recording</u>		<u>Amended Recording</u>		<u>Location</u>
		<u>Recording #</u>	<u>Page #</u>	<u>Recording #</u>	<u>Page #</u>	
AMC 327801	FUTURE 153 MILL SITE	93-637394				SEC22-T01N-R14E
AMC 327802	FUTURE 154 MILL SITE	93-637395				SEC22-T01N-R14E
AMC 327803	FUTURE 155 MILL SITE	93-637396				SEC22-T01N-R14E
AMC 327804	FUTURE 156 MILL SITE	93-637397				SEC22-T01N-R14E
AMC 327805	FUTURE 157 MILL SITE	93-637398				SEC22-T01N-R14E
AMC 327810	FUTURE 162 MILL SITE	93-637403				SEC27-T01N-R14E
AMC 327811	FUTURE 163 MILL SITE	93-637404				SEC27-T01N-R14E
AMC 327812	FUTURE 164 MILL SITE	93-637405				SEC27-T01N-R14E
AMC 327813	FUTURE 165 MILL SITE	93-637406				SEC27-T01N-R14E
AMC 327814	FUTURE 166 MILL SITE	93-637407				SEC22-T01N-R14E
AMC 327815	FUTURE 167 MILL SITE	93-637408				SEC22-T01N-R14E
AMC 327816	FUTURE 168 MILL SITE	93-637409				SEC22-T01N-R14E
AMC 327817	FUTURE 169 MILL SITE	93-637410				SEC22-T01N-R14E
AMC 327818	FUTURE 170 MILL SITE	93-637411				SEC22-T01N-R14E
AMC 327819	FUTURE 171 MILL SITE	93-637412				SEC22-T01N-R14E
AMC 327820	FUTURE 172 MILL SITE	93-637413				SEC22-T01N-R14E
AMC 327821	FUTURE 173 MILL SITE	93-637414				SEC22-T01N-R14E
AMC 327822	FUTURE 174 MILL SITE	93-637415				SEC22-T01N-R14E
AMC 327827	FUTURE 179 MILL SITE	93-637420				SEC27-T01N-R14E
AMC 327828	FUTURE 180 MILL SITE	93-637421				SEC27-T01N-R14E
AMC 327829	FUTURE 181 MILL SITE	93-637422				SEC27-T01N-R14E
AMC 327830	FUTURE 182 MILL SITE	93-637423				SEC27-T01N-R14E
AMC 327831	FUTURE 183 MILL SITE	93-637424				SEC22-T01N-R14E
AMC 327832	FUTURE 184 MILL SITE	93-637425				SEC22-T01N-R14E

Date: 7/12/2013

7/23/2013 11:25
 GILA COUNTY
 CLERK OF SUPERIOR COURT
 100 N. GILBERT ST.
 GILBERT, AZ 85234

Page 15
241

513

EXHIBIT A

County: Gila

State: AZ

<u>BLM Serial #</u>	<u>Claim Name</u>	<u>Original Recording</u>		<u>Amended Recording</u>		<u>Location</u>
		<u>Recording #</u>	<u>Page #</u>	<u>Recording #</u>	<u>Page #</u>	
AMC 327833	FUTURE 185 MILL SITE	93-637426				SEC22-T01N-R14E
AMC 327834	FUTURE 186 MILL SITE	93-637427				SEC22-T01N-R14E
AMC 327835	FUTURE 187 MILL SITE	93-637428				SEC22-T01N-R14E
AMC 327836	FUTURE 188 MILL SITE	93-637429				SEC22-T01N-R14E
AMC 327837	FUTURE 189 MILL SITE	93-637430				SEC22-T01N-R14E
AMC 327838	FUTURE 190 MILL SITE	93-637431				SEC22-T01N-R14E
AMC 327839	FUTURE 191 MILL SITE	93-637432				SEC22-T01N-R14E
AMC 327840	FUTURE 192 MILL SITE	93-637433				SEC22-T01N-R14E
AMC 327841	FUTURE 193 MILL SITE	93-637434				SEC22-T01N-R14E
AMC 327843	FUTURE 195 MILL SITE	93-637436				SEC22-T01N-R14E
AMC 327844	FUTURE 196 MILL SITE	93-637437				SEC27-T01N-R14E
AMC 327845	FUTURE 197 MILL SITE	93-637438				SEC27-T01N-R14E
AMC 327846	FUTURE 198 MILL SITE	93-637439				SEC27-T01N-R14E
AMC 327847	FUTURE 199 MILL SITE	93-637440				SEC27-T01N-R14E
AMC 327848	FUTURE 200 MILL SITE	93-637441				SEC28-T01N-R14E
AMC 327849	FUTURE 201 MILL SITE	93-637442				SEC28-T01N-R14E
AMC 327850	FUTURE 202 MILL SITE	93-637443				SEC27-T01N-R14E
AMC 327851	FUTURE 203 MILL SITE	93-637444				SEC27-T01N-R14E
AMC 327852	FUTURE 204 MILL SITE	93-637445				SEC27-T01N-R14E
AMC 327854	FUTURE 206 MILL SITE	93-637447				SEC27-T01N-R14E
AMC 327855	FUTURE 207 MILL SITE	93-637448				SEC27-T01N-R14E
AMC 330826	CMC-OX 015	94-647102				SEC02-T01S-R14E
AMC 330834	CMC-OX 023	94-647110				SEC02-T01S-R14E
AMC 333430	QUARTZ SITE 102	95-660238				SEC21-T01N-R14E
AMC 333431	QUARTZ SITE 103	95-660239				SEC21-T01N-R14E
AMC 333432	QUARTZ SITE 104	95-660240				SEC21-T01N-R14E
AMC 333433	QUARTZ SITE 105	95-660241				SEC21-T01N-R14E

Date: 7/12/2013

Page 16

(27)

2013 JUL 12 10:00 AM
 GILA COUNTY CLERK
 TOLSON

EXHIBIT A

County: Gila

State: AZ

<u>BLM Serial #</u>	<u>Claim Name</u>	<u>Original Recording</u>		<u>Amended Recording</u>		<u>Location</u>
		<u>Recording #</u>	<u>Page #</u>	<u>Recording #</u>	<u>Page #</u>	
AMC 333434	QUARTZ SITE 106	95-660242				SEC21-T01N-R14E
AMC 333435	QUARTZ SITE 107	95-660243				SEC21-T01N-R14E
AMC 333436	QUARTZ SITE 108	95-660244				SEC20-T01N-R14E
AMC 333437	QUARTZ SITE 109	95-660245				SEC20-T01N-R14E
AMC 333438	QUARTZ SITE 121	95-660256				SEC16-T01N-R14E
AMC 333443	QUARTZ SITE 126	95-660261				SEC16-T01N-R14E
AMC 333444	QUARTZ SITE 127	95-660262				SEC16-T01N-R14E
AMC 406829	FMB #1	2011-003837				SEC10-T01N-R14E
AMC 406830	FMB #2	2011-003838				SEC10-T01N-R14E
AMC 406831	FMB #3	2011-003839				SEC10-T01N-R14E
AMC 406832	FMB #4	2011-003840				SEC10-T01N-R14E
AMC 406833	FMB #5	2011-003841				SEC10-T01N-R14E
AMC 406834	FMB #6	2011-003842				SEC10-T01N-R14E
AMC 406835	FMB #7	2011-003843				SEC10-T01N-R14E
AMC 406836	FMB #8	2011-003844				SEC10-T01N-R14E
No. Of Claims	555					

Date: 7/12/2013

PHOENIX, ARIZONA
 2013 AUG - 7 P 1: 25
 RECEIVED
 OFFICE

Page 17
 15

555

United States Department of the Interior
Bureau of Land Management
 LANDS/RECREATION & PLANNING
 ONE N CENTRAL AVE
 PHOENIX, AZ 85004 -2203
 Phone: 602-417-9200

Receipt

No: 2849537

Transaction #: 2935247	
Date of Transaction: 08/07/2013	
CUSTOMER:	
FREEPORT MCMORAN COPPER AND GOLD 333 N CENTRAL AVE STE 100 PHOENIX,AZ 85004-2189 US	

LINE #	QTY	DESCRIPTION	REMARKS	UNIT PRICE	TOTAL
1	1.00	LOCATABLE MINERALS / MINING CLAIMS- NOT NEW-UNADJUD, ONE AUTH NO. ONLY / MINING CLAIM MONEY RECEIVED CASES: AMC35795/\$77700.00	MAINT (555) 2014	- n/a -	77700.00
TOTAL:					\$77,700.00

PAYMENT INFORMATION			
1	AMOUNT:	77700.00	POSTMARKED: N/A
	TYPE:	CHECK	RECEIVED: 08/07/2013
	CHECK NO:	0000797240	
	NAME:	FREEPORT MCMORAN COPPER AND GOLD 333 N CENTRAL AVE STE 100 PHOENIX AZ 85004-2189 US	

REMARKS

This receipt was generated by the automated BLM Collections and Billing System and is a paper representation of a portion of the official electronic record contained therein.

Note: AMC 56264 was 70 acres & required \$5600 maint. fee payment. Therefore, the 3 additional \$140 payments for AMC 56264 made the funds sufficient for the last 3 claims AMC 406834-406836. (corrected) 2014 Maintenance Fees for AMC 406834-836 were paid by receipt no 2849228. RE 8-20-13

DECONCINI MCDONALD YETWIN & LACY

A PROFESSIONAL CORPORATION
ATTORNEYS AT LAW

JOHN C. LACY
jlacy@dmyl.com

Amc 39932

Amc 27738

Amc 97634

Amc 325818

December 27, 2012

327251

342296

356448

367050

349780

350334

Amc 298647

52072

279919

320760

324206

2525 EAST BROADWAY BOULEVARD • SUITE 200
TUCSON, ARIZONA 85716-5300
(520) 322-5000 • (520) 322-5585 (Fax)

WWW.DECONCINIMCDONALD.COM

Via Federal Express

Bureau of Land Management
Arizona State Office
Attn: Public Room
One N. Central Ave.
Phoenix, AZ 85004-2203

RECEIVED
BLM AZ STATE OFFICE
2012 DEC 28 A 9:37
PHOENIX, ARIZONA

RE: *Maintenance of Pre-1993 Lode Claims and Millsites; 2012 Appropriations Act*

Ladies and Gentlemen:

During the last couple days some attorneys and offices of the Bureau of Land Management have raised a question about the year end filings required to maintain lode mining claims, millsites and tunnelsites located prior to August 10, 1993.

The argument, as we understand it, is that an error in the language of the 2012 Appropriations Act implies that the claim maintenance fee did not apply to lode claims, millsites and tunnelsites located before August 10, 1993, which we believe would further imply that the prior law would be triggered which would in turn require the filing of a "notice of intent to hold" in the form recorded (or would be recorded) with the county to be filed with the applicable office of the Bureau of Land Management on or before December 30, 2012.

Accordingly, enclosed are the "Certifications of Payment of the Claim Maintenance Fee in Lieu of Affidavit of Assessment Work" as recorded with the applicable county and contains language that also constitutes a "notice of intent to hold." We further believe that if the above argument has any merit (which we don't) the applicable filing fee the \$10 per claim fee associated with the filing of a "notice of intent to hold" under prior law has already been paid by way of the claim maintenance fees remitted to the BLM prior to September 1, 2012 for all active mining claims, including those that were located prior to August 10, 1993.


DECONCINI McDONALD YETWIN & LACY

A PROFESSIONAL CORPORATION
ATTORNEYS AT LAW

Bureau of Land Management
December 27, 2012
Page 2

We would appreciate your filing the attached Certification with the applicable claim groups. If you have any questions, please don't hesitate to call our office.

Very Truly Yours,



John C. Lacy

mlc

Enc

c w/out enc. Missy Henderson (via email)
I:\FILES\DOCS\CARL10\260626\LTR\NA5258.DOCX

RECEIVED
BLM ASSTANT OFFICE
2012 DEC 28 A 9:37
MONTGOMERY, ALA



After recording, please return to:
Robin Barnes
DeConcini McDonald Yetwin & Lacy, P.C.
2525 E. Broadway Blvd., #200
Tucson, AZ 85716

STATE OF ARIZONA)
) ss:
County of Pima)



2012 OCT 28 A 9:37

CLERK OF SUPERIOR COURT
GILA COUNTY, ARIZONA

**CERTIFICATION OF PAYMENT OF MAINTENANCE FEE
IN LIEU OF AFFIDAVIT OF ANNUAL ASSESSMENT WORK**

John C. Lacy, being first duly sworn, deposes and says that:

1. He is an agent for Carlota Copper Company, the owner of the unpatented lode mining claims and millsites situated in Gila County, Arizona (the "Claims"), the names of which, their date of location and the serial number assigned to the claims by the Arizona State Office of the Bureau of Land Management are described in the document recorded as Document No. 2007-018496 of the Gila County Records.

2. Pursuant to the 30 U.S.C. § 28f(a), as adjusted by 30 U.S.C. § 28j(c) and implemented by notice in 74 *Federal Register* 30959-62 (June 29, 2009) and as amended by the Consolidated Appropriations Act 2012, Pub. L. No. 112-74, 125 Stat. 786 (2011), the owner has paid a maintenance fee of \$140 per claim for the assessment year beginning September 1, 2012. This Certificate is in lieu of an affidavit of performance of annual assessment work or notice of intent to hold.

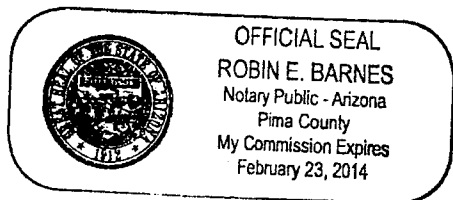
3. The name and address of the owner of the Claims for which this Certificate is prepared are Carlota Copper Company, 2624 Forest Service Road 287, P.O. Box 1009, Miami, Arizona 85539.

4. The mining claims within the Claims described herein are held and claimed by the owner for the valuable minerals contained therein and the millsites for uses related to the mining claims.

DATED this 15th day of August, 2012.

John C. Lacy

Sworn and subscribed before me this 15th day of August, 2012, by John C. Lacy,
Agent.



Robin E. Barnes
Notary Public



Gila County, AZ
 Linda Haught O... Recorder
 11/05/2007
 12:30PM
 Doc Code: FR

Doc Id: 2007-018496
 Receipt #: 60419
 Rec Fee: 20.00

DECONCINI, MCDONALD, YETWIN &

After recording, please return to:
 John C. Lacy
 DeConcini McDonald Yetwin & Lacy, P.C.
 2525 E. Broadway Blvd., #200
 Tucson, AZ 85716



Gila County, AZ

FR

2007-018496

Page: 1 of 12
 11/05/2007 12:30P
 20.00

STATE OF ARIZONA)
) ss:
 County of Pima)

**CERTIFICATION OF PAYMENT OF MAINTENANCE FEE
 IN LIEU OF AFFIDAVIT OF ANNUAL ASSESSMENT WORK**

John C. Lacy, being first duly sworn, deposes and says that:

1. He is an agent for Carlota Copper Company, the owner of the unpatented lode mining claims and millsites situated in Gila County, Arizona (the "Claims"), the location notices of which are of record in Gila County, and in the records of the Arizona State Office of the Bureau of Land Management under the file numbers indicated in the attached Exhibit.

2. Pursuant to the 30 U.S.C. § 28f(a), as modified by 43 C.F.R. § 3830.21, as authorized by 30 U.S.C. § 28j(c), the owners have paid a maintenance fee of \$125 per claim for the assessment year beginning September 1, 2007, and this Certificate is in lieu of an affidavit of performance of annual assessment work or notice of intent of hold.

3. The names and address of the owners of the Claims for which this Certificate is prepared are Carlota Copper Company, 1306 Live Oak Street, P.O. Box 1009, Miami, Arizona 85539.

THIS IS NOT A CHANGE OF ADDRESS


4. The mining claims within the Claims described herein are held and claimed by the owner for the valuable minerals contained therein and the millsites for uses related to the mining claims.

DATED this 14th day of August, 2007.

John C. Lacy

Sworn and subscribed before me this 14th day of August, 2007, by John C. Lacy, as agent for Carlota Copper Company.

Notary Public



2007 OCT 28 A 9:30
 GILA COUNTY REC'D



EXHIBIT A – GILA COUNTY

The following unpatented mining claims and millsites are situated in the Pioneer and Globe Mining Districts, Gila County, Arizona, the names of which and the place of record of the location notices thereof in the official records of the county and the Arizona State Office of the Bureau of Land Management, are as follows:

GROUP III: (Unpatented mining claims situated in Sections 25, 26, 35 and 36, Township 1 North, Range 13 East, G&SR Mer.)

<u>Claim Name</u>	<u>Date Located</u>	<u>Date Recorded</u>	<u>County Records Docket Page</u>	<u>Date Filed BLM</u>	<u>BLM A MC No.</u>
Grizzly #1	7/18/89	7/24/89	774 120	9/1/89	298647
Amended		11/22/89	785 119	12/13/89	
Grizzly #2	7/18/89	7/24/89	774 123	9/1/89	298648
Amended		11/22/89	785 119	12/13/89	
Grizzly #3	7/18/89	7/24/89	774 126	9/1/89	298649
Amended		11/22/89	785 119	12/13/89	
Grizzly #4	7/18/89	7/24/89	774 129	9/1/89	298650
Amended		11/22/89	785 119	12/13/89	
Grizzly #5	7/18/89	7/24/89	774 132	9/1/89	298651
Amended		11/22/89	785 119	12/13/89	
Grizzly #6	7/18/89	7/24/89	774 135	9/1/89	298652
Amended		11/22/89	785 119	12/13/89	
Grizzly #7	7/18/89	7/24/89	774 138	9/1/89	298653
Amended		11/22/89	785 119	12/13/89	
Grizzly #8	7/18/89	7/24/89	774 141	9/1/89	298654
Amended		11/22/89	785 119	12/13/89	
Grizzly #9	7/18/89	7/24/89	774 144	9/1/89	298655
Amended		11/22/89	785 119	12/13/89	
Grizzly #10	7/18/89	7/24/89	774 147	9/1/89	298656
Amended		11/22/89	785 119	12/13/89	
Grizzly #11	7/18/89	7/24/89	774 150	9/1/89	298657
Amended		11/22/89	785 119	12/13/89	
Grizzly #12	7/18/89	7/24/89	774 153	9/1/89	298658
Amended		11/22/89	785 119	12/13/89	
Grizzly #13	7/18/89	7/24/89	774 156	9/1/89	298659
Amended		11/22/89	785 119	12/13/89	
Grizzly #14	7/18/89	7/24/89	774 159	9/1/89	298660
Amended		11/22/89	785 119	12/13/89	

Lead No. 298647

2007 DEC 28 A 9:37



GROUP IV: (Unpatented mining claims situated in Sections 26, 27, 34, 35 and 36, Township 1 North, Range 13 East; G&SR Mer.)

<u>Claim Name</u>	<u>Loc. Date</u>	<u>Original Recordation</u>		<u>Amended Recordation</u>		<u>BLM A MC</u>
		<u>Book</u>	<u>Page</u>	<u>Book</u>	<u>Page</u>	<u>Serial #</u>
Eder 14	9/27/71	308	309			52274
Eder 15	9/27/71	308	310			52275
Eder 16	9/27/71	308	311	348	10	52276
Eder 17	9/27/71	308	312	348	9	52277
Eder 18	9/27/71	308	313			52278
Eder 19	9/27/71	308	314	348	275	52279
Eder 22	9/27/71	308	317			52280
Eder 54	6/13/73	341	802			52303
Eder 55	6/13/73	341	803			52304
Eder 56	6/13/73	341	804			52305
Eder 57	6/12/73	341	805	348	8	52306
Eder 59	6/14/73	341	807			52307
Eder 63	9/7/73	348	276			52309
Eder 64	9/7/73	348	277			52310
Eder 65	9/7/73	348	278			52311
Eder 66	9/7/73	348	279			52312
Eder 67	9/7/73	348	280			52313
Eder 68	9/7/73	348	281			52314
Eder 69	9/7/73	348	282			52315
Eder 70	9/24/73	348	283			52316
Eder 71	11/24/87	726	416			279919
Eder 72	11/24/87	726	419			279920
Eder 73	11/24/87	726	422			279921
"Moon Rise"	2/15/1899	6	401			52388
Promoter	11/14/29	44	5	348	7	52389
Stars and Stripes	1/1/02	7	466	308	307	52390
Providence	7/1/28	40	444	309	649	52391


GROUP V: (Unpatented mining claims situated in Sections 4, 5, 6, 7, Township 1 South, Range 14 East; Sections 1, 2, 11, 12, Township 1 South, Range 13 East; Section 31, Township 1 North, Range 14 East; and Sections 14, 15, 22, 23, 25, 26, 27, Township 1 North, Range 13 East, G&SR Mer.)

<u>Claim Name</u>	<u>Date</u>	<u>Date</u>	<u>Cty Record</u>		<u>Date</u>	<u>BLM A MC</u>
	<u>Located</u>	<u>Recorded</u>	<u>Dkt</u>	<u>Page</u>	<u>Filed BLM</u>	<u>Serial No.</u>
Kelly #1	1/26/92	3/12/92	860	997	4/16/92	320760
Kelly #2	1/26/92	3/12/92	860	1000	4/16/92	320761
Exhibit A						



<u>Claim Name</u>	<u>Date Located</u>	<u>Date Recorded</u>	<u>Cty Record Dkt</u>	<u>Page</u>	<u>Date Filed BLM</u>	<u>BLM A MC Serial No.</u>
Kelly #3	1/26/92	3/12/92	861	01	4/16/92	320762
Kelly #4	1/26/92	3/12/92	861	04	4/16/92	320763
Kelly #5	1/26/92	3/12/92	861	07	4/16/92	320764
Kelly #6	1/28/92	3/12/92	861	10	4/16/92	320765
Kelly #7	1/26/92	3/12/92	861	13	4/16/92	320766
Kelly #8	1/28/92	3/12/92	861	16	4/16/92	320767
Kelly #9	1/26/92	3/12/92	861	19	4/16/92	320768
Kelly #10	1/28/92	3/12/92	861	22	4/16/92	320769
Kelly #11	1/26/92	3/12/92	861	25	4/16/92	320770
Kelly #12	1/28/92	3/12/92	861	28	4/16/92	320771
Kelly #13	1/26/92	3/12/92	861	31	4/16/92	320772
Kelly #14	1/28/92	3/12/92	861	34	4/16/92	320773
Kelly #15	1/28/92	3/12/92	861	37	4/16/92	320774
Kelly #16	1/28/92	3/12/92	861	40	4/16/92	320775
Kelly #17	1/28/92	3/12/92	861	43	4/16/92	320776
Kelly #18	1/28/92	3/12/92	861	46	4/16/92	320777
Kelly #19	1/28/92	3/12/92	861	49	4/16/92	320778
Kelly #20	1/26/92	3/12/92	861	52	4/16/92	320779
Kelly #21	1/27/92	3/12/92	861	55	4/16/92	320780
Kelly #22	1/27/92	3/12/92	861	58	4/16/92	320781
Kelly #23	1/27/92	3/12/92	861	61	4/16/92	320782
Kelly #24	1/27/92	3/12/92	861	64	4/16/92	320783
Kelly #25	1/27/92	3/12/92	861	67	4/16/92	320784
Kelly #26	1/27/92	3/12/92	861	70	4/16/92	320785
Kelly #27	1/29/92	3/12/92	861	73	4/16/92	320786
Kelly #28	1/29/92	3/12/92	861	76	4/16/92	320787
Kelly #29	1/29/92	3/12/92	861	79	4/16/92	320788
Kelly #30	1/29/92	3/12/92	861	82	4/16/92	320789
Kelly #31-A	7/11/92	8/06/92	877	747	8/27/92	324206
Kelly #32	1/29/92	3/12/92	861	88	4/16/92	320791
Kelly #34	1/29/92	3/12/92	861	91	4/16/92	320793
Kelly #36	1/29/92	3/12/92	861	94	4/16/92	320795
Kelly #38	1/28/92	3/12/92	861	97	4/16/92	320797
Kelly #92	2/02/92	3/12/92	861	100	4/16/92	320837
Kelly #93	2/02/92	3/12/92	861	103	4/16/92	320838
Kelly #94	2/02/92	3/12/92	861	106	4/16/92	320839
Kelly #95	2/02/92	3/12/92	861	109	4/16/92	320840
Kelly #96	2/02/92	3/12/92	861	112	4/16/92	320841
Kelly #97	2/02/92	3/12/92	861	115	4/16/92	320842
Kelly #98	2/02/92	3/12/92	861	118	4/16/92	320843
Kelly #99	2/02/92	3/12/92	861	121	4/16/92	320844
Kelly #100	2/04/92	3/12/92	861	124	4/16/92	320845

320762
 320763
 320764
 320765
 320766
 320767
 320768
 320769
 320770
 320771
 320772
 320773
 320774
 320775
 320776
 320777
 320778
 320779
 320780
 320781
 320782
 320783
 320784
 320785
 320786
 320787
 320788
 320789
 324206
 320791
 320793
 320795
 320797
 320837
 320838
 320839
 320840
 320841
 320842
 320843
 320844
 320845



Gila County, AZ

FR

<u>Claim Name</u>	<u>Date Located</u>	<u>Date Recorded</u>	<u>Cty Record Dkt</u>	<u>Page</u>	<u>Date Filed BLM</u>	<u>BLM A MC Serial No.</u>
Kelly #101	10/31/92	12/14/92	892	489	1/19/93	325818 - 325818
Kelly #103	10/31/92	12/14/92	892	495	1/19/93	325820
Kelly #104	10/31/92	12/14/92	892	498	1/19/93	325821
Kelly #105	10/31/92	12/14/92	892	501	1/19/93	325822
Kelly #106	10/31/92	12/14/92	892	504	1/19/93	325823
Kelly #107	10/31/92	12/14/92	892	507	1/19/93	325824
Kelly #112	10/31/92	12/14/92	892	522	1/19/93	325829
Kelly #113	10/31/92	12/14/92	892	525	1/19/93	325830
Kelly #114	10/31/92	12/14/92	892	528	1/19/93	325831
Kelly #115	10/31/92	12/14/92	892	531	1/19/93	325832
Kelly #120	11/9/92	12/14/92	892	546	1/19/93	325837
Kelly #121	11/9/92	12/14/92	892	549	1/19/93	325838
Kelly #122	11/9/92	12/14/92	892	552	1/19/93	325839
Kelly #123	11/9/92	12/14/92	892	555	1/19/93	325840
Kelly #124	11/9/92	12/14/92	892	558	1/19/93	325841
Kelly #125	11/8/92	12/14/92	892	561	1/19/93	325842
Kelly #126	11/8/92	12/14/92	892	564	1/19/93	325843
Kelly #127	11/8/92	12/14/92	892	567	1/19/93	325844
Kelly #128	11/8/92	12/14/92	892	570	1/19/93	325845
Kelly #129	11/8/92	12/14/92	892	573	1/19/93	325846
Kelly #130	11/8/92	12/14/92	892	576	1/19/93	325847
Kelly #131	11/8/92	12/14/92	892	579	1/19/93	325848
Kelly #132	11/7/92	12/14/92	892	582	1/19/93	325849
Kelly #133	11/7/92	12/14/92	892	585	1/19/93	325850
Kelly #134	11/7/92	12/14/92	892	588	1/19/93	325851
Kelly #135	11/7/92	12/14/92	892	591	1/19/93	325852
Kelly #136	11/7/92	12/14/92	892	594	1/19/93	325853
Kelly #137	11/7/92	12/14/92	892	597	1/19/93	325854
Kelly #138	11/7/92	12/14/92	892	600	1/19/93	325855
Kelly #139	11/7/92	12/14/92	892	601	1/19/93	325856
Kelly #140	11/7/92	12/14/92	892	604	1/19/93	325857
Kelly #141	11/7/92	12/14/92	892	607	1/19/93	325858
Kelly #142	11/7/92	12/14/92	892	610	1/19/93	325859
Kelly #143	11/7/92	12/14/92	892	613	1/19/93	325860
Kelly #144	11/7/92	12/14/92	892	616	1/19/93	325861
Kelly #145	11/7/92	12/14/92	892	619	1/19/93	325862
Kelly #146	11/7/92	12/14/92	892	622	1/19/93	325863
Kelly #147	11/7/92	12/14/92	892	625	1/19/93	325864
Kelly #148	11/6/92	12/14/92	892	628	1/19/93	325865
Kelly #149	11/6/92	12/14/92	892	631	1/19/93	325866
Kelly #150	11/6/92	12/14/92	892	634	1/19/93	325867
Kelly #151	7/30/93	8/23/93	93-635862		8/23/93	327254 - 327251

REMOVED
BLM AZ STATE OFFICE



<u>Claim Name</u>	<u>Date Located</u>	<u>Date Recorded</u>	<u>Cty Record Dkt</u>	<u>Date Filed BLM Page</u>	<u>BLM A MC Serial No.</u>
Kelly #152	7/30/93	8/23/93	93-635863	8/23/93	327255
Kelly #153	7/30/93	8/23/93	93-635864	8/23/93	327256
Kelly #154	7/30/93	8/23/93	93-635865	8/23/93	327257
Kelly #155	7/30/93	8/23/93	93-635866	8/23/93	327258
Kelly #158	7/30/93	8/23/93	93-635861	8/23/93	327261

GROUP VI: (Unpatented mining claims situated in Section 36, Township 1 North, Range 13 East; Section 31, Township 1 North, Range 14 East; Section 1, Township 1 South, Range 13 East; and Section 6, Township 1 South, Range 14 East, G&SR Mer.)


<u>Claim Name</u>	<u>Recorded Book/Docket</u>	<u>Page</u>	<u>BLM A MC Serial No.</u>
Lizard No. 27 (W½)	47	348	28018
Rejected No. 1	31	415	28020
Rejected No. 2	31	416	28019
Amended	52	374	
Rejected No. 3	53	184	28016
Rejected No. 4	493	569	97634
Rejected No. 5	493	571	97635
Rejected No. 6	493	573	97636
Rejected No. 7	493	575	97637
Rejected No. 8	493	577	97638
Rejected No. 9	493	579	97639
Rejected No. 10	493	581	97640
Rejected No. 11	493	583	97641
Rejected No. 12	493	585	97642
Rejected No. 13	493	587	97643

2007 DEC 28 A 9:37
 GILA COUNTY, ARIZONA
 CLERK OF SUPERIOR COURT

GROUP VII: (Unpatented mining claims situated in Section 36, Township 1 North, Range 13 East, County, G&SR Mer.)

<u>Claim Name</u>	<u>Location Date</u>	<u>Recorded Book</u>	<u>Page</u>	<u>BLM AMC Serial No.</u>
Overside	9/1/39	48	70	27989
Amended	6/17/59	102	43	
Amended	5/23/93	909	127	
Crown Point Ext. No. 1	6/17/59	102	37	27990
Amended	5/23/93	909	131	
Crown Point Ext. No. 2	6/17/59	102	38	27991
Amended	5/23/93	909	133	

Exhibit A



Gila County, AZ

FR

<u>Claim Name</u>	<u>Location Date</u>	<u>Recorded Book</u>	<u>Page</u>	<u>BLM AMC Serial No.</u>
Old Abe	9/1/39	48	70	27992
Amended	6/17/59	102	39	
Amended	5/23/93	909	124	
Old Abe No. 1	10/1/39	48	82	27993
Amended	6/17/59	102	41	
Amended	5/23/93	909	129	

27938

GROUP VIII: (Unpatented mining claims situated in Section 36, Township 1 North, Range 13 East, G&SR Mer.)

<u>Claim Name</u>	<u>Location Date</u>	<u>Cty Record Book</u>	<u>Page</u>	<u>BLM A MC Serial No.</u>
Brewery	3/12/1892	4	145	39932
Amended	5/23/93	909	116	
Clipper	1/20/1906	1	286	39933
Amended	5/23/93	909	118	
Old Abe	9/1/39	48	70	39934
Amended	5/23/93	909	124	
Thomas Jefferson	9/1/39	48	71	39935
Amended	5/23/93	909	120	
Blue Jay Fraction	11/21/42	48	357	39936
Amended	5/23/93	909	122	
Vat	11/25/59	112	344	39937

39932

2012 DEC 28 A 9:38

RECEIVED
BLM AZ STATE OFFICE

GROUP IX: (Unpatented mining claims situated in Section 36, Township 1 North, Range 13 East, G&SR Mer.)

<u>Claim Name</u>	<u>Location Date</u>	<u>Cty Record Book</u>	<u>Page</u>	<u>BLM A MC Serial No.</u>
Lost Knife #1	5/23/59	100	416	39938
Amended	3/17/68	230	418	
Lost Knife #2	10/28/59	108	133	39939
Amended	3/17/68	230	415	
Manganese Cap	5/06/65	176	507	39940
Amended	3/17/68	230	419	
Galena	5/06/65	176	508	39941
Amended	3/17/68	230	416	
Dew	6/1/68	237	635	39942
Lad	6/1/68	237	636	39943



GROUP X: (Unpatented millsites situated in Section 23 and 26, Township 1 North, Range 13 East, G&SR Mer.)

<u>Claim Name</u>	<u>Date Located</u>	<u>Date Recorded</u>	<u>Cty Record Dkt</u>	<u>Page</u>	<u>Date Filed BLM</u>	<u>BLM A MC Serial No.</u>
Sick-A-More #1	6/16/93	8/23/93	93-635858		8/23/93	327251
Sick-A-More #2	6/16/93	8/23/93	93-635859		8/23/93	327252
Sick-A-More #3	6/16/93	8/23/93	93-635860		8/23/93	327253

GROUP XI: (Unpatented millsites situated in Sections 25, 26, 35 and 36, Township 1 North, Range 13 East; Section 31, Township 1 North, Range 14 East, Sections 1, 12, Township 1 South, Range 13 East; and Section 6, Township 1 South, Range 14 East, G&SR Mer.)

<u>Claim Name</u>	<u>Date Located</u>	<u>Date Recorded</u>	<u>Cty</u>	<u>Cty Record Dkt</u>	<u>Page</u>	<u>Date Filed BLM</u>	<u>BLM A MC Serial No.</u>
Kosher #1	09/12/96	12/04/96		96-019602		12/03/96	342296
Kosher #2	09/12/96	12/04/96		96-019603		12/03/96	342297
Kosher #3	09/12/96	12/04/96		96-019604		12/03/96	342298
Kosher #4	09/12/96	12/04/96		96-019605		12/03/96	342299
Kosher #5	09/12/96	12/04/96		96-019606		12/03/96	342300
Kosher #6	09/12/96	12/04/96		96-019607		12/03/96	342301
Kosher #7	09/12/96	12/04/96		96-019608		12/03/96	342302
Kosher #8	09/12/96	12/04/96		96-019609		12/03/96	342303
Kosher #9	09/12/96	12/04/96		96-019610		12/03/96	342304
Kosher #10	09/12/96	12/04/96		96-019611		12/03/96	342305
Kosher #11	09/12/96	12/04/96		96-019612		12/03/96	342306
Kosher #12	09/12/96	12/04/96		96-019613		12/03/96	342307
Kosher #13	09/12/96	12/04/96		96-019614		12/03/96	342308
Kosher #14	09/12/96	12/04/96		96-019615		12/03/96	342309
Kosher #15	09/12/96	12/04/96		96-019616		12/03/96	342310
Kosher #16	09/12/96	12/04/96		96-019617		12/03/96	342311
Kosher #17	09/12/96	12/04/96		96-019618		12/03/96	342312
Kosher #18	09/12/96	12/04/96		96-019619		12/03/96	342313
Kosher #19	09/12/96	12/04/96		96-019620		12/03/96	342314
Kosher #20	09/12/96	12/04/96		96-019621		12/03/96	342315
Kosher #21	09/12/96	12/04/96		96-019622		12/03/96	342316
Kosher #22	09/12/96	12/04/96		96-019623		12/03/96	342317
Kosher #23	09/12/96	12/04/96		96-019624		12/03/96	342318
Kosher #24	09/12/96	12/04/96		96-019625		12/03/96	342319
Kosher #25	09/12/96	12/04/96		96-019626		12/03/96	342320
Kosher #26	09/12/96	12/04/96		96-019627		12/03/96	342321
Kosher #27	09/12/96	12/04/96		96-019628		12/03/96	342322
Kosher #28	09/12/96	12/04/96		96-019629		12/03/96	342323

CLAIMS RECEIVED



Gila County, AZ

FR

<u>Claim Name</u>	<u>Date Located</u>	<u>Date Recorded</u>	<u>Cty</u>	<u>Cty Record Dkt</u>	<u>Page</u>	<u>Date Filed BLM</u>	<u>BLM A MC Serial No.</u>
Kosher #29	09/12/96	12/04/96		96-019630		12/03/96	342324
Kosher #30	09/12/96	12/04/96		96-019631		12/03/96	342325
Kosher #31	09/12/96	12/04/96		96-019632		12/03/96	342326
Kosher #33	09/12/96	12/04/96		96-019633		12/03/96	342328
Kosher #34	09/12/96	12/04/96		96-019634		12/03/96	342329
Kosher #35	09/12/96	12/04/96		96-019635		12/03/96	342330
Kosher #36	09/12/96	12/04/96		96-019636		12/03/96	342331
Kosher #37	09/12/96	12/04/96		96-019637		12/03/96	342332
Kosher #38	09/12/96	12/04/96		96-019638		12/03/96	342333
Kosher #39	09/12/96	12/04/96		96-019639		12/03/96	342334
Kosher #40	09/12/96	12/04/96		96-019640		12/03/96	342335
Kosher #41	09/12/96	12/04/96		96-019641		12/03/96	342336
Kosher #42	09/12/96	12/04/96		96-019642		12/03/96	342337
Kosher #43	09/12/96	12/04/96		96-019643		12/03/96	342338
Kosher #46	09/12/96	12/04/96		96-019644		12/03/96	342341
Kosher #47	09/12/96	12/04/96		96-019645		12/03/96	342342
Kosher #48	09/12/96	12/04/96		96-019646		12/03/96	342343
Kosher #49	09/12/96	12/04/96		96-019647		12/03/96	342344
Kosher #50	09/12/96	12/04/96		96-019648		12/03/96	342345
Kosher #51	09/12/96	12/04/96		96-019649		12/03/96	342346
Kosher #52	09/12/96	12/04/96		96-019650		12/03/96	342347
Kosher #53	09/12/96	12/04/96		96-019651		12/03/96	342348
Kosher #54	09/12/96	12/04/96		96-019652		12/03/96	342349
Kosher #55	09/12/96	12/04/96		96-019653		12/03/96	342350
Kosher #56	09/12/96	12/04/96		96-019654		12/03/96	342351
Kosher #60	09/12/96	12/04/96		96-019655		12/03/96	342355
Kosher #61	09/12/96	12/04/96		96-019656		12/03/96	342356
Kosher #62	09/12/96	12/04/96		96-019657		12/03/96	342357
Kosher #63	09/12/96	12/04/96		96-019658		12/03/96	342358
Kosher #64	09/12/96	12/04/96		96-019659		12/03/96	342359
Kosher #65	09/12/96	12/04/96		96-019660		12/03/96	342360
Kosher #66	09/12/96	12/04/96		96-019661		12/03/96	342361
Kosher #67	09/12/96	12/04/96		96-019662		12/03/96	342362
Kosher #68	09/12/96	12/04/96		96-019663		12/03/96	342363
Kosher #73	09/12/96	12/04/96		96-019664		12/03/96	342368
Kosher #74	09/12/96	12/04/96		96-019665		12/03/96	342369
Kosher #75	09/12/96	12/04/96		96-019666		12/03/96	342370
Kosher #76	09/12/96	12/04/96		96-019667		12/03/96	342371
Kosher #77	09/12/96	12/04/96		96-019668		12/03/96	342372
Kosher #78	09/12/96	12/04/96		96-019669		12/03/96	342373
Kosher #79	09/12/96	12/04/96		96-019670		12/03/96	342374
Kosher #80	09/12/96	12/04/96		96-019671		12/03/96	342375



<u>Claim Name</u>	<u>Date Located</u>	<u>Date Recorded</u>	<u>Cty</u>	<u>Cty Record Dkt</u>	<u>Page</u>	<u>Date Filed BLM</u>	<u>BLM A MC Serial No.</u>
Kosher #84	09/12/96	12/04/96		96-019672		12/03/96	342379
Kosher #85	09/12/96	12/04/96		96-019673		12/03/96	342380
Kosher #86	09/12/96	12/04/96		96-019674		12/03/96	342381
Kosher #87	09/12/96	12/04/96		96-019675		12/03/96	342382
Kosher #88	09/12/96	12/04/96		96-019676		12/03/96	342383
Kosher #89	09/12/96	12/04/96		96-019677		12/03/96	342384
Kosher #90	09/12/96	12/04/96		96-019678		12/03/96	342385
Kosher #91	09/12/96	12/04/96		96-019679		12/03/96	342386
Kosher #92	09/12/96	12/04/96		96-019680		12/03/96	342387
Kosher #97	09/13/96	12/04/96		96-019681		12/03/96	342392
Kosher #98	09/13/96	12/04/96		96-019682		12/03/96	342393
Kosher #99	09/13/96	12/04/96		96-019683		12/03/96	342394
Kosher #100	09/13/96	12/04/96		96-019684		12/03/96	342395
Kosher #101	09/13/96	12/04/96		96-019685		12/03/96	342396
Kosher #102	09/13/96	12/04/96		96-019686		12/03/96	342397
Kosher #103	09/13/96	12/04/96		96-019687		12/03/96	342398
Kosher #104	09/13/96	12/04/96		96-019688		12/03/96	342399
Kosher #105	09/13/96	12/04/96		96-019689		12/03/96	342400
Kosher #106	09/13/96	12/04/96		96-019690		12/03/96	342401
Kosher #112	09/13/96	12/04/96		96-019691		12/03/96	342407
Kosher #113	09/13/96	12/04/96		96-019692		12/03/96	342408
Kosher #114	09/13/96	12/04/96		96-019693		12/03/96	342409
Kosher #115	09/13/96	12/04/96		96-019694		12/03/96	342410
Kosher #116	09/13/96	12/04/96		96-019695		12/03/96	342411
Kosher #117	09/13/96	12/04/96		96-019696		12/03/96	342412
Kosher #118	09/13/96	12/04/96		96-019697		12/03/96	342413
Kosher #119	09/13/96	12/04/96		96-019698		12/03/96	342414
Kosher #120	09/13/96	12/04/96		96-019699		12/03/96	342415
Kosher #121	09/13/96	12/04/96		96-019700		12/03/96	342416
Kosher #127	09/13/96	12/04/96		96-019701		12/03/96	342422
Kosher #128	09/13/96	12/04/96		96-019702		12/03/96	342423
Kosher #129	09/13/96	12/04/96		96-019703		12/03/96	342424
Kosher #130	09/13/96	12/04/96		96-019704		12/03/96	342425
Kosher #131	09/13/96	12/04/96		96-019705		12/03/96	342426
Kosher #132	09/13/96	12/04/96		96-019706		12/03/96	342427
Kosher #133	09/13/96	12/04/96		96-019707		12/03/96	342428
Kosher #134	09/13/96	12/04/96		96-019708		12/03/96	342429
Kosher #135	09/13/96	12/04/96		96-019709		12/03/96	342430
Kosher #136	09/13/96	12/04/96		96-019710		12/03/96	342431
Kosher #137	09/13/96	12/04/96		96-019711		12/03/96	342432
Kosher #144	09/13/96	12/04/96		1996-019712		12/03/96	342439
Kosher #145	09/13/96	12/04/96		1996-019713		12/03/96	342440



<u>Claim Name</u>	<u>Date Located</u>	<u>Date Recorded</u>	<u>Cty</u>	<u>Cty Record Dkt</u>	<u>Page</u>	<u>Date Filed BLM</u>	<u>BLM A MC Serial No.</u>
Kosher #146	09/13/96	12/04/96		1996-019714		12/03/96	342441
Kosher #147	09/13/96	12/04/96		1996-019715		12/03/96	342442
Kosher #148	09/13/96	12/04/96		1996-019716		12/03/96	342443
Kosher #149	09/13/96	12/04/96		1996-019717		12/03/96	342444
Kosher #150	09/13/96	12/04/96		1996-019718		12/03/96	342445
Kosher #151	09/13/96	12/04/96		1996-019719		12/03/96	342446
Kosher #152	09/13/96	12/04/96		1996-019720		12/03/96	342447
Kosher #153	09/13/96	12/04/96		1996-019721		12/03/96	342448
Kosher #154	09/13/96	12/04/96		1996-019722		12/03/96	342449
Kosher #155	09/13/96	12/04/96		1996-019723		12/03/96	342450
Kosher #163	09/14/96	12/04/96		1996-019724		12/03/96	342458
Kosher #164	09/14/96	12/04/96		1996-019725		12/03/96	342459
Kosher #165	09/14/96	12/04/96		1996-019726		12/03/96	342460
Kosher #166	09/14/96	12/04/96		1996-019727		12/03/96	342461
Kosher #167	09/14/96	12/04/96		1996-019728		12/03/96	342462
Kosher #168	09/14/96	12/04/96		1996-019729		12/03/96	342463
Kosher #169	09/14/96	12/04/96		1996-019730		12/03/96	342464
Kosher #170	09/14/96	12/04/96		1996-019731		12/03/96	342465
Kosher #171	09/14/96	12/04/96		1996-019732		12/03/96	342466
Kosher #172	09/14/96	12/04/96		1996-019733		12/03/96	342467
Kosher #173	09/14/96	12/04/96		1996-019734		12/03/96	342468
Kosher #182	09/14/96	12/04/96		1996-019735		12/03/96	342477
Kosher #183	09/14/96	12/04/96		1996-019736		12/03/96	342478
Kosher #184	09/14/96	12/04/96		1996-019737		12/03/96	342479
Kosher #185	09/14/96	12/04/96		1996-019738		12/03/96	342480
Kosher #193	09/14/96	12/04/96		1996-019739		12/03/96	342488
Kosher #194	09/14/96	12/04/96		1996-019740		12/03/96	342489
Kosher #195	09/14/96	12/04/96		1996-019741		12/03/96	342490
Kosher #196	09/14/96	12/04/96		1996-019742		12/03/96	342491
Kosher #205	09/14/97	12/04/96		1996-019743		12/03/96	342500
Kosher #206	09/14/97	12/04/96		1996-019744		12/03/96	342501
Kosher #211	09/14/96	12/04/96		1996-019745		12/03/96	342506
Kosher #212	09/14/96	12/04/96		1996-019746		12/03/96	342507
Kosher #213	09/14/96	12/04/96		1996-019747		12/03/96	342508
Kosher #214	09/14/96	12/04/96		1996-019748		12/03/96	342509
Kosher #215	09/14/96	12/04/96		1996-019749		12/03/96	342510
Kosher #216	09/14/96	12/04/96		1996-019750		12/03/96	342511
Kosher #217	09/14/96	12/04/96		1996-019751		12/03/96	342512
Kosher #218	09/14/96	12/04/96		1996-019752		12/03/96	342513
Kosher #219	09/14/96	12/04/96		1996-019753		12/03/96	342514

342296

RECEIVED
BLM AZ STATE OFFICE
TUCSON, ARIZONA

342296



GROUP XII: (Unpatented mining claims situated in Section 1, Township 1 South, Range 13 East and Section 6, Township 1 South, Range 14 East, G&SR Mer.)

<u>Claim Name</u>	<u>Date Located</u>	<u>Date Recorded</u>	<u>Cty</u>	<u>Cty Record Dkt</u>	<u>Page</u>	<u>Date Filed BLM</u>	<u>BLM A MC Serial No.</u>
RJD #1	12/5/97	2/27/98		1998	2760	3/2/98	349780
RJD #2	12/5/97	2/27/98		1998	2761	3/2/98	349781
RJD #4	5/17/98	6/5/98		1998	8633	7/9/98	350335

I:\FILES\DOCS\CARL10\260626\DOC\FP1661.DOC

RECEIVED
 BLM FIELD OFFICE
 2012 DEC 28 A 9:38
 P.O. BOX 1000
 GILA COUNTY, ARIZONA

After recording, please return to:
Robin Barnes
DeConcini McDonald Yetwin & Lacy, P.C.
2525 E. Broadway Blvd., #200
Tucson, AZ 85716



OFFICIAL RECORDS OF
PINAL COUNTY RECORDER

DATE/TIME: 08/16/2012 1306
FEE: \$19.00
PAGES: 9
FEE NUMBER: 2012-070823

STATE OF ARIZONA)
) ss:
County of Pima)



**CERTIFICATION OF PAYMENT OF MAINTENANCE FEE
IN LIEU OF AFFIDAVIT OF ANNUAL ASSESSMENT WORK**

John C. Lacy, being first duly sworn, deposes and says that:

1. He is an agent for Carlota Copper Company, the owner of the unpatented lode mining claims and millsites situated in Pinal County, Arizona (the "Claims"), the location notices of which are of record in Pinal County, and in the records of the Arizona State Office of the Bureau of Land Management under the file numbers indicated in the attached Exhibit A.

2. Pursuant to the 30 U.S.C. § 28f(a), as adjusted by 30 U.S.C. § 28j(c) and implemented by notice in 74 *Federal Register* 30959-62 (June 29, 2009) and as amended by the Consolidated Appropriations Act 2012, Pub. L. No. 112-74, 125 Stat. 786 (2011), the owner has paid a maintenance fee of \$140 per claim for the assessment year beginning September 1, 2012. This Certificate is in lieu of an affidavit of performance of annual assessment work or notice of intent to hold.

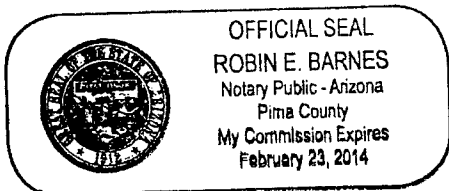
3. The name and address of the owner of the Claims for which this Certificate is prepared are Carlota Copper Company, 2624 Forest Service Road 287, P.O. Box 1009, Miami, Arizona 85539.

4. The mining claims within the Claims described herein are held and claimed by the owner for the valuable minerals contained therein and the millsites for uses related to the mining claims.

DATED this 15th day of August, 2012

John C. Lacy

Sworn and subscribed before me this 15th of August, 2012, by John C. Lacy,
Agent.



Notary Public

2012 AUG 28
A 38
PINAL COUNTY RECORDER
ELECTRONIC FILING

EXHIBIT A – PINAL COUNTY

The following unpatented mining claims and millsites are situated in the Pioneer and Globe Mining Districts, Pinal County, Arizona, the names of which and the place of record of the location notices thereof in the official records of the county and the Arizona State Office of the Bureau of Land Management, are as follows:

GROUP III: (Unpatented mining claims situated in Sections 25, 26, 35 and 36, Township 1 North, Range 13 East, G&SR Mer.)

<u>Claim Name</u>	<u>Date Located</u>	<u>Date Recorded</u>	<u>County Records Docket Page</u>		<u>Date Filed BLM</u>	<u>BLM A MC No.</u>
Grizzly #4	7/18/89	8/22/89	1625	631	9/1/89	298650 ✓
Amended		11/22/89	1642	209	12/13/89	
Grizzly #5	7/18/89	8/22/89	1625	634	9/1/89	298651 ✓
Amended		11/22/89	1642	209	12/13/89	
Grizzly #12	7/18/89	8/22/89	1625	637	9/1/89	298658 ✓
Amended		11/22/89	1642	209	12/13/89	

GROUP IV: (Unpatented mining claims situated in Sections 26, 27, 34, 35 and 36, Township 1 North, Range 13 East; G&SR Mer.)

<u>Claim Name</u>	<u>Loc. Date</u>	<u>Original Recordation Book Page</u>		<u>Amended Recordation Book Page</u>		<u>BLM A MC Serial #</u>
Tip Top	3/2/29	45	142	648	830	52265 - 52072
Tip Top #1	8/1/30	46	275			52266
Tip Top 2	3/2/29	45	144	648	831	52267
Tip Top 3	3/10/29	45	145	648	832	52268
Tip Top #4	8/1/30	46	301			52269
Eder #10	4/21/69	569	819			52270
Eder #11	4/21/69	569	820			52271
Eder #12	4/21/69	569	821			52272
Eder 14	9/27/71	645	51			52274
Eder 15	9/27/71	645	52			52275
Eder 16	9/27/71	645	53	721	95	52276
Eder 17	9/27/71	645	54	721	96	52277

2012 DEC 28 A 9:38

<u>Claim Name</u>	<u>Loc. Date</u>	<u>Original Recordation</u>		<u>Amended Recordation</u>		<u>BLM A MC Serial #</u>
		<u>Book</u>	<u>Page</u>	<u>Book</u>	<u>Page</u>	
Eder 18	9/27/71	710	228			52278
Eder 19	9/27/71	710	229	721	715	52279
Eder 22	9/27/71	645	56			52280
Eder #23	1/4/73	691	416			52281
Eder 27	9/11/73	720	440			52282
Eder 34	6/14/73	710	926			52285
Eder 35	6/14/73	710	927			52286
Eder 36	6/14/73	710	928			52287
Eder 39	6/13/73	710	931			52289
Eder 40	6/14/73	710	932			52290
Eder 43	6/13/73	710	935			52292
Eder 44	6/14/73	710	936			52293
Eder 45	6/13/73	710	937			52294
Eder 46	6/13/73	710	938			52295
Eder 47	6/13/73	710	939			52296
Eder 48	6/13/73	710	940	721	97	52297
Eder 49	6/12/73	710	941			52298
Eder 50	6/12/73	710	942			52299
Eder 51	6/12/73	710	943			52300
Eder 52	6/12/73	710	944			52301
Eder 53	6/12/73	710	945			52302
Eder 54	6/13/73	710	946			52303
Eder 55	6/13/73	710	947			52304
Eder 56	6/13/73	710	948			52305
Eder 57	6/12/73	710	949	721	98	52306
Eder 59	6/14/73	710	951			52307
Eder 62	9/7/73	721	716			52308
Eder 63	9/7/73	721	717			52309
Eder 64	9/7/73	721	718			52310
Eder 65	9/7/73	721	719			52311
Eder 66	9/7/73	721	720			52312
Eder 67	9/7/73	721	721			52313
Eder 68	9/7/73	721	722			52314
Eder 69	9/7/73	721	723			52315
Eder 73	11/24/87	1497	441			279921
Eder 74	11/24/87	1497	443			279922
Eder 75	11/24/87	1497	445			279923
Eder 76	11/24/87	1497	447			279924
Ghost 16	12/29/66	497	450			52317
Ghost 27	3/10/64	387	137			52318
Ghost 28	5/18/64	387	138			52319
Ghost 29	3/10/64	387	139			52320

2017 DEC 28 A 9:38
 FEDERAL ARCHIVES

<u>Claim Name</u>	<u>Loc. Date</u>	<u>Original Recordation</u>		<u>Amended Recordation</u>		<u>BLM A MC Serial #</u>
		<u>Book</u>	<u>Page</u>	<u>Book</u>	<u>Page</u>	
Ghost 30	5/18/64	387	140			52321
Ghost 31	3/10/64	387	141			52322
Ghost 32	12/29/66	497	451			52323
Ghost 38	12/29/66	497	452			52326
Ghost 40	12/29/66	497	453			52327
Ghost 42	12/29/66	497	454			52328
Ghost 48	12/29/66	497	455			52329
Ghost 50	12/29/66	497	456			52330
Ghost 61	3/12/64	387	165			52331
Ghost 62	3/12/64	387	166			52332
Ghost 63	3/12/64	387	167			52333
Ghost 66	3/12/64	387	170			52336
Ghost 90	12/29/66	497	457			52337
Ghost 93	3/16/64	387	194			52340
Ghost 95	3/16/64	387	195			52342
Ghost 97	3/16/64	387	196			52344
Ghost 99	3/16/64	387	197			52346
Ghost 131	9/23/65	429	515			52365
Ghost 132	9/23/65	429	516			52366
Ghost 133	9/23/65	429	517			52367
Ghost 134	9/23/65	429	518			52368
Ghost 135	9/23/65	429	519			52369
Ghost 136	9/23/65	429	520			52370
Ghost 137	9/23/65	429	521			52371
Ghost 140	4/15/64	387	209			52372
Ghost 141	4/15/64	387	210			52373
Ghost 142	4/15/64	387	211			52374
Ghost 143	4/15/64	387	212			52375
Ghost 144	4/15/64	387	213			52376
Rim Rock #5	8/1/30	46	304	721	93	52382
Annex #5	8/1/30	46	305	721	92	52383
Cap 130	7/24/30	46	311			52386
Cap 131	7/25/30	46	311			52387

MINERAL RIGHTS

GROUP V: (Unpatented mining claims situated in Sections 4, 5, 6, 7, Township 1 South, Range 14 East; Sections 1, 2, 11, 12, Township 1 South, Range 13 East; Section 31, Township 1 North, Range 14 East; and Sections 14, 15, 22, 23, 25, 26, 27, Township 1 North, Range 13 East, G&SR Mer.)

<u>Claim Name</u>	<u>Date Located</u>	<u>Date Recorded</u>	<u>Cty</u>	<u>Cty Record Dkt</u>	<u>Page</u>	<u>Date Filed BLM</u>	<u>BLM A MC Serial No.</u>
Kelly #27	1/29/92	3/12/92		1809	641	4/16/92	320786
Kelly #28	1/29/92	3/12/92		1809	643	4/16/92	320787
Kelly #29	1/29/92	3/12/92		1809	645	4/16/92	320788
Kelly #31-A	7/11/92	8/06/92		1845	922	8/27/92	324206
Kelly #33	1/29/92	3/12/92		1809	649	4/16/92	320792
Kelly #34	1/29/92	3/12/92		1809	651	4/16/92	320793
Kelly #35	1/29/92	3/12/92		1809	653	4/16/92	320794
Kelly #36	1/29/92	3/12/92		1809	655	4/16/92	320795
Kelly #37	1/28/92	3/12/92		1809	657	4/16/92	320796
Kelly #38	1/28/92	3/12/92		1809	659	4/16/92	320797
Kelly #39	1/28/92	3/12/92		1809	661	4/16/92	320798
Kelly #40	1/31/92	3/12/92		1809	663	4/16/92	320799
Kelly #53	1/30/92	3/12/92		1809	671	4/16/92	320803
Kelly #57	1/30/92	3/12/92		1809	673	4/16/92	320804
Kelly #58	1/30/92	3/12/92		1809	675	4/16/92	320805
Kelly #59	1/30/92	3/12/92		1809	677	4/16/92	320806
Kelly #60	1/30/92	3/12/92		1809	679	4/16/92	320807
Kelly #66	1/30/92	3/12/92		1809	691	4/16/92	320813
Kelly #67	1/30/92	3/12/92		1809	693	4/16/92	320814
Kelly #68	1/30/92	3/12/92		1809	695	4/16/92	320815
Kelly #71	1/30/92	3/12/92		1809	697	4/16/92	320816
Kelly #72	1/30/92	3/12/92		1809	699	4/16/92	320817
Kelly #73	1/30/92	3/12/92		1809	701	4/16/92	320818
Kelly #83	2/01/92	3/12/92		1809	721	4/16/92	320828
Kelly #84	2/01/92	3/12/92		1809	723	4/16/92	320829
Kelly #86	2/01/92	3/12/92		1809	727	4/16/92	320831
Kelly #87	2/01/92	3/12/92		1809	729	4/16/92	320832
Kelly #89	2/01/92	3/12/92		1809	733	4/16/92	320834
Kelly #90	2/01/92	3/12/92		1809	735	4/16/92	320835
Kelly #91	2/02/92	3/12/92		1809	737	4/16/92	320836
Kelly #92	2/02/92	3/12/92		1809	739	4/16/92	320837
Kelly #93	2/02/92	3/12/92		1809	741	4/16/92	320838
Kelly #95	2/02/92	3/12/92		1809	743	4/16/92	320840
Kelly #96	2/02/92	3/12/92		1809	745	4/16/92	320841
Kelly #128	11/8/92	12/14/92		1874	047	1/19/93	325845
Kelly #132	11/7/92	12/14/92		1874	049	1/19/93	325849
Kelly #136	11/7/92	12/14/92		1874	051	1/19/93	325853
Kelly #137	11/7/92	12/14/92		1874	053	1/19/93	325854
Kelly #153	7/30/93	8/23/93		1936	617	8/23/93	327256
Kelly #154	7/30/93	8/23/93		1936	619	8/23/93	327257
Kelly #155	7/30/93	8/23/93		1936	621	8/23/93	327258
Kelly #157	7/30/93	8/23/93		1936	625	8/23/93	327260

DIRECTOR'S OFFICE
 BUREAU OF LAND MANAGEMENT
 U.S. DEPARTMENT OF THE INTERIOR
 WASHINGTON, D.C. 20250

<u>Claim Name</u>	<u>Date Located</u>	<u>Date Recorded</u>	<u>Cty</u>	<u>Cty Record Dkt</u>	<u>Page</u>	<u>Date Filed BLM</u>	<u>BLM A MC Serial No.</u>
Kelly #158	7/30/93	8/23/93		1936	627	8/23/93	327261
Kelly #159	7/30/93	8/23/93		1936	629	8/23/93	327262
Kelly #160	7/30/93	8/23/93		1936	631	8/23/93	327263
Kelly #161	7/30/93	8/23/93		1936	633	8/23/93	327264
Kelly #162	7/30/93	8/23/93		1936	635	8/23/93	327265
Kelly #163	7/30/93	8/23/93		1936	637	8/23/93	327266

GROUP XI: (Unpatented millsites situated in Sections 25, 26, 35 and 36, Township 1 North, Range 13 East; Section 31, Township 1 North, Range 14 East, Sections 1, 12, Township 1 South, Range 13 East; and Section 6, Township 1 South, Range 14 East, G&SR Mer., Pinal County)

<u>Claim Name</u>	<u>Date Located</u>	<u>Date Recorded</u>	<u>Cty</u>	<u>Cty Record Dkt</u>	<u>Page</u>	<u>Date Filed BLM</u>	<u>BLM A MC Serial No.</u>
Kosher #23	09/12/96	12/04/96		1996-040016		12/03/96	342318
Kosher #32	09/12/96	12/04/96		1996-040017		12/03/96	342327
Kosher #33	09/12/96	12/04/96		1996-040018		12/03/96	342328
Kosher #34	09/12/96	12/04/96		1996-040019		12/03/96	342329
Kosher #44	09/12/96	12/04/96		1996-040020		12/03/96	342339
Kosher #45	09/12/96	12/04/96		1996-040021		12/03/96	342340
Kosher #46	09/12/96	12/04/96		1996-040022		12/03/96	342341
Kosher #47	09/12/96	12/04/96		1996-040023		12/03/96	342342
Kosher #57	09/12/96	12/04/96		1996-040024		12/03/96	342352
Kosher #58	09/12/96	12/04/96		1996-040025		12/03/96	342353
Kosher #59	09/12/96	12/04/96		1996-040026		12/03/96	342354
Kosher #60	09/12/96	12/04/96		1996-040027		12/03/96	342355
Kosher #61	09/12/96	12/04/96		1996-040028		12/03/96	342356
Kosher #69	09/12/96	12/04/96		1996-040029		12/03/96	342364
Kosher #70	09/12/96	12/04/96		1996-040030		12/03/96	342365
Kosher #71	09/12/96	12/04/96		1996-040031		12/03/96	342366
Kosher #72	09/12/96	12/04/96		1996-040032		12/03/96	342367
Kosher #73	09/12/96	12/04/96		1996-040033		12/03/96	342368
Kosher #81	09/12/96	12/04/96		1996-040034		12/03/96	342376
Kosher #82	09/12/96	12/04/96		1996-040035		12/03/96	342377
Kosher #83	09/12/96	12/04/96		1996-040036		12/03/96	342378
Kosher #84	09/12/96	12/04/96		1996-040037		12/03/96	342379
Kosher #85	09/12/96	12/04/96		1996-040038		12/03/96	342380
Kosher #93	09/13/96	12/04/96		1996-040039		12/03/96	342388
Kosher #94	09/13/96	12/04/96		1996-040040		12/03/96	342389
Kosher #95	09/13/96	12/04/96		1996-040041		12/03/96	342390

<u>Claim Name</u>	<u>Date Located</u>	<u>Date Recorded</u>	<u>Cty</u>	<u>Cty Record Dkt</u>	<u>Page</u>	<u>Date Filed BLM</u>	<u>BLM A MC Serial No.</u>
Kosher #96	09/13/96	12/04/96		1996-040042		12/03/96	342391
Kosher #97	09/13/96	12/04/96		1996-040043		12/03/96	342392
Kosher #98	09/13/96	12/04/96		1996-040044		12/03/96	342393
Kosher #107	09/13/96	12/04/96		1996-040045		12/03/96	342402
Kosher #108	09/13/96	12/04/96		1996-040046		12/03/96	342403
Kosher #109	09/13/96	12/04/96		1996-040047		12/03/96	342404
Kosher #110	09/13/96	12/04/96		1996-040048		12/03/96	342405
Kosher #111	09/13/96	12/04/96		1996-040049		12/03/96	342406
Kosher #112	09/13/96	12/04/96		1996-040050		12/03/96	342407
Kosher #113	09/13/96	12/04/96		1996-040051		12/03/96	342408
Kosher #122	09/13/96	12/04/96		1996-040052		12/03/96	342417
Kosher #123	09/13/96	12/04/96		1996-040053		12/03/96	342418
Kosher #124	09/13/96	12/04/96		1996-040054		12/03/96	342419
Kosher #125	09/13/96	12/04/96		1996-040055		12/03/96	342420
Kosher #126	09/13/96	12/04/96		1996-040056		12/03/96	342421
Kosher #127	09/13/96	12/04/96		1996-040057		12/03/96	342422
Kosher #128	09/13/96	12/04/96		1996-040058		12/03/96	342423
Kosher #138	09/13/96	12/04/96		1996-040059		12/03/96	342433
Kosher #139	09/13/96	12/04/96		1996-040060		12/03/96	342434
Kosher #140	09/13/96	12/04/96		1996-040061		12/03/96	342435
Kosher #141	09/13/96	12/04/96		1996-040062		12/03/96	342436
Kosher #142	09/13/96	12/04/96		1996-040063		12/03/96	342437
Kosher #143	09/13/96	12/04/96		1996-040064		12/03/96	342438
Kosher #144	09/13/96	12/04/96		1996-040065		12/03/96	342439
Kosher #145	09/13/96	12/04/96		1996-040066		12/03/96	342440
Kosher #156	09/13/96	12/04/96		1996-040067		12/03/96	342451
Kosher #157	09/13/96	12/04/96		1996-040068		12/03/96	342452
Kosher #158	09/13/96	12/04/96		1996-040069		12/03/96	342453
Kosher #159	09/13/96	12/04/96		1996-040070		12/03/96	342454
Kosher #160	09/13/96	12/04/96		1996-040071		12/03/96	342455
Kosher #161	09/14/96	12/04/96		1996-040072		12/03/96	342456
Kosher #162	09/14/96	12/04/96		1996-040073		12/03/96	342457
Kosher #163	09/14/96	12/04/96		1996-040074		12/03/96	342458
Kosher #164	09/14/96	12/04/96		1996-040075		12/03/96	342459
Kosher #174	09/14/96	12/04/96		1996-040076		12/03/96	342469
Kosher #175	09/14/96	12/04/96		1996-040077		12/03/96	342470
Kosher #176	09/14/96	12/04/96		1996-040078		12/03/96	342471
Kosher #177	09/14/96	12/04/96		1996-040079		12/03/96	342472
Kosher #178	09/14/96	12/04/96		1996-040080		12/03/96	342473
Kosher #179	09/14/96	12/04/96		1996-040081		12/03/96	342474
Kosher #180	09/14/96	12/04/96		1996-040082		12/03/96	342475
Kosher #181	09/14/96	12/04/96		1996-040083		12/03/96	342476

RECEIVED
 BLM/AZ STATE OFFICE

PHOENIX, ARIZONA

<u>Claim Name</u>	<u>Date Located</u>	<u>Date Recorded</u>	<u>Cty</u>	<u>Cty Record Dkt</u>	<u>Page</u>	<u>Date Filed BLM</u>	<u>BLM A MC Serial No.</u>
Kosher #182	09/14/96	12/04/96		1996-040084		12/03/96	342477
Kosher #183	09/14/96	12/04/96		1996-040085		12/03/96	342478
Kosher #186	09/14/96	12/04/96		1996-040086		12/03/96	342481
Kosher #187	09/14/96	12/04/96		1996-040087		12/03/96	342482
Kosher #188	09/14/96	12/04/96		1996-040088		12/03/96	342483
Kosher #189	09/14/96	12/04/96		1996-040089		12/03/96	342484
Kosher #190	09/14/96	12/04/96		1996-040090		12/03/96	342485
Kosher #191	09/14/96	12/04/96		1996-040091		12/03/96	342486
Kosher #192	09/14/96	12/04/96		1996-040092		12/03/96	342487
Kosher #193	09/14/96	12/04/96		1996-040093		12/03/96	342488
Kosher #194	09/14/96	12/04/96		1996-040094		12/03/96	342489
Kosher #197	09/14/96	12/04/96		1996-040095		12/03/96	342492
Kosher #198	09/14/96	12/04/96		1996-040096		12/03/96	342493
Kosher #199	09/14/96	12/04/96		1996-040097		12/03/96	342494
Kosher #200	09/14/96	12/04/96		1996-040098		12/03/96	342495
Kosher #201	09/14/96	12/04/96		1996-040099		12/03/96	342496
Kosher #202	09/14/96	12/04/96		1996-040100		12/03/96	342497
Kosher #203	09/14/96	12/04/96		1996-040101		12/03/96	342498
Kosher #204	09/14/96	12/04/96		1996-040102		12/03/96	342499
Kosher #205	09/14/96	12/04/96		1996-040103		12/03/96	342500
Kosher #207	09/14/96	12/04/96		1996-040104		12/03/96	342502
Kosher #208	09/14/96	12/04/96		1996-040105		12/03/96	342503
Kosher #209	09/14/96	12/04/96		1996-040106		12/03/96	342504
Kosher #210	09/14/96	12/04/96		1996-040107		12/03/96	342505
Kosher #211	09/14/96	12/04/96		1996-040108		12/03/96	342506
Kosher #220	06/28/02	07/24/02		2002-039180		07/25/02	356448
Kosher #221	06/28/02	07/24/02		2002-039181		07/25/02	356449
Kosher #222	06/28/02	07/24/02		2002-039182		07/25/02	356450
Kosher #223	06/28/02	07/24/02		2002-039183		07/25/02	356451
Kosher #224	06/28/02	07/24/02		2002-039184		07/25/02	356452
Kosher #225	09/07/05	10/11/05		2005-137450		09/08/05	367050
Kosher #226	09/07/05	10/11/05		2005-137451		09/08/05	367051
Kosher #227	09/07/05	10/11/05		2005-137449		09/08/05	367052
Kosher #228	09/07/05	10/11/05		2005-137448		09/08/05	367053
Kosher #229	09/07/05	10/11/05		2005-137447		09/08/05	367054

I:\FILES\DOCS\CARL10\260626\DOC\FP2692.DOC

367054
 367053
 367052
 367051
 367050
 367049
 367048
 367047
 367046
 367045
 367044
 367043
 367042
 367041
 367040
 367039
 367038
 367037
 367036
 367035
 367034
 367033
 367032
 367031
 367030
 367029
 367028
 367027
 367026
 367025
 367024
 367023
 367022
 367021
 367020
 367019
 367018
 367017
 367016
 367015
 367014
 367013
 367012
 367011
 367010
 367009
 367008
 367007
 367006
 367005
 367004
 367003
 367002
 367001
 367000
 366999
 366998
 366997
 366996
 366995
 366994
 366993
 366992
 366991
 366990
 366989
 366988
 366987
 366986
 366985
 366984
 366983
 366982
 366981
 366980
 366979
 366978
 366977
 366976
 366975
 366974
 366973
 366972
 366971
 366970
 366969
 366968
 366967
 366966
 366965
 366964
 366963
 366962
 366961
 366960
 366959
 366958
 366957
 366956
 366955
 366954
 366953
 366952
 366951
 366950
 366949
 366948
 366947
 366946
 366945
 366944
 366943
 366942
 366941
 366940
 366939
 366938
 366937
 366936
 366935
 366934
 366933
 366932
 366931
 366930
 366929
 366928
 366927
 366926
 366925
 366924
 366923
 366922
 366921
 366920
 366919
 366918
 366917
 366916
 366915
 366914
 366913
 366912
 366911
 366910
 366909
 366908
 366907
 366906
 366905
 366904
 366903
 366902
 366901
 366900
 366899
 366898
 366897
 366896
 366895
 366894
 366893
 366892
 366891
 366890
 366889
 366888
 366887
 366886
 366885
 366884
 366883
 366882
 366881
 366880
 366879
 366878
 366877
 366876
 366875
 366874
 366873
 366872
 366871
 366870
 366869
 366868
 366867
 366866
 366865
 366864
 366863
 366862
 366861
 366860
 366859
 366858
 366857
 366856
 366855
 366854
 366853
 366852
 366851
 366850
 366849
 366848
 366847
 366846
 366845
 366844
 366843
 366842
 366841
 366840
 366839
 366838
 366837
 366836
 366835
 366834
 366833
 366832
 366831
 366830
 366829
 366828
 366827
 366826
 366825
 366824
 366823
 366822
 366821
 366820
 366819
 366818
 366817
 366816
 366815
 366814
 366813
 366812
 366811
 366810
 366809
 366808
 366807
 366806
 366805
 366804
 366803
 366802
 366801
 366800
 366799
 366798
 366797
 366796
 366795
 366794
 366793
 366792
 366791
 366790
 366789
 366788
 366787
 366786
 366785
 366784
 366783
 366782
 366781
 366780
 366779
 366778
 366777
 366776
 366775
 366774
 366773
 366772
 366771
 366770
 366769
 366768
 366767
 366766
 366765
 366764
 366763
 366762
 366761
 366760
 366759
 366758
 366757
 366756
 366755
 366754
 366753
 366752
 366751
 366750
 366749
 366748
 366747
 366746
 366745
 366744
 366743
 366742
 366741
 366740
 366739
 366738
 366737
 366736
 366735
 366734
 366733
 366732
 366731
 366730
 366729
 366728
 366727
 366726
 366725
 366724
 366723
 366722
 366721
 366720
 366719
 366718
 366717
 366716
 366715
 366714
 366713
 366712
 366711
 366710
 366709
 366708
 366707
 366706
 366705
 366704
 366703
 366702
 366701
 366700
 366699
 366698
 366697
 366696
 366695
 366694
 366693
 366692
 366691
 366690
 366689
 366688
 366687
 366686
 366685
 366684
 366683
 366682
 366681
 366680
 366679
 366678
 366677
 366676
 366675
 366674
 366673
 366672
 366671
 366670
 366669
 366668
 366667
 366666
 366665
 366664
 366663
 366662
 366661
 366660
 366659
 366658
 366657
 366656
 366655
 366654
 366653
 366652
 366651
 366650
 366649
 366648
 366647
 366646
 366645
 366644
 366643
 366642
 366641
 366640
 366639
 366638
 366637
 366636
 366635
 366634
 366633
 366632
 366631
 366630
 366629
 366628
 366627
 366626
 366625
 366624
 366623
 366622
 366621
 366620
 366619
 366618
 366617
 366616
 366615
 366614
 366613
 366612
 366611
 366610
 366609
 366608
 366607
 366606
 366605
 366604
 366603
 366602
 366601
 366600
 366599
 366598
 366597
 366596
 366595
 366594
 366593
 366592
 366591
 366590
 366589
 366588
 366587
 366586
 366585
 366584
 366583
 366582
 366581
 366580
 366579
 366578
 366577
 366576
 366575
 366574
 366573
 366572
 366571
 366570
 366569
 366568
 366567
 366566
 366565
 366564
 366563
 366562
 366561
 366560
 366559
 366558
 366557
 366556
 366555
 366554
 366553
 366552
 366551
 366550
 366549
 366548
 366547
 366546
 366545
 366544
 366543
 366542
 366541
 366540
 366539
 366538
 366537
 366536
 366535
 366534
 366533
 366532
 366531
 366530
 366529
 366528
 366527
 366526
 366525
 366524
 366523
 366522
 366521
 366520
 366519
 366518
 366517
 366516
 366515
 366514
 366513
 366512
 366511
 366510
 366509
 366508
 366507
 366506
 366505
 366504
 366503
 366502
 366501
 366500
 366499
 366498
 366497
 366496
 366495
 366494
 366493
 366492
 366491
 366490
 366489
 366488
 366487
 366486
 366485
 366484
 366483
 366482
 366481
 366480
 366479
 366478
 366477
 366476
 366475
 366474
 366473
 366472
 366471
 366470
 366469
 366468
 366467
 366466
 366465
 366464
 366463
 366462
 366461
 366460
 366459
 366458
 366457
 366456
 366455
 366454
 366453
 366452
 366451
 366450
 366449
 366448
 366447
 366446
 366445
 366444
 366443
 366442
 366441
 366440
 366439
 366438
 366437
 366436
 366435
 366434
 366433
 366432
 366431
 366430
 366429
 366428
 366427
 366426
 366425
 366424
 366423
 366422
 366421
 366420
 366419
 366418
 366417
 366416
 366415
 366414
 366413
 366412
 366411
 366410
 366409
 366408
 366407
 366406
 366405
 366404
 366403
 366402
 366401
 366400
 366399
 366398
 366397
 366396
 366395
 366394
 366393
 366392
 366391
 366390
 366389
 366388
 366387
 366386
 366385
 366384
 366383
 366382
 366381
 366380
 366379
 366378
 366377
 366376
 366375
 366374
 366373
 366372
 366371
 366370
 366369
 366368
 366367
 366366
 366365
 366364
 366363
 366362
 366361
 366360
 366359
 366358
 366357
 366356
 366355
 366354
 366353
 366352
 366351
 366350
 366349
 366348
 366347
 366346
 366345
 366344
 366343
 366342
 366341
 366340
 366339
 366338
 366337
 366336
 366335
 366334
 366333
 366332
 366331
 366330
 366329
 366328
 366327
 366326
 366325
 366324
 366323
 366322
 366321
 366320
 366319
 366318
 366317
 366316
 366315
 366314
 366313
 366312
 366311
 366310
 366309
 366308
 366307
 366306
 366305
 366304
 366303
 366302
 366301
 366300
 366299
 366298
 366297
 366296
 366295
 366294
 366293
 366292
 366291
 366290
 366289
 366288
 366287
 366286
 366285
 366284
 366283
 366282
 366281
 366280
 366279
 366278
 366277
 366276
 366275
 366274
 366273
 366272
 366271
 366270
 366269
 366268
 366267
 366266
 366265
 366264
 366263
 366262
 366261
 366260
 366259
 366258
 366257
 366256
 366255
 366254
 366253
 366252
 366251
 366250
 366249
 366248
 366247
 366246
 366245
 366244
 366243
 366242
 366241
 36

United States Department of the Interior
 Bureau of Land Management
 LANDS/RECREATION & PLANNING
 ONE N CENTRAL AVE
 PHOENIX, AZ 85004 -2203
 Phone: 602-417-9200

Receipt

No: 2626743

Transaction #: 2707177	
Date of Transaction: 08/09/2012	
CUSTOMER:	
DECONCINI MCDONALD YETWIN & LACY 2525 E BROADWAY BLVD STE 200 TUCSON, AZ 85716-5300 US	

LINE #	QTY	DESCRIPTION	REMARKS	UNIT PRICE	TOTAL
1	1.00	LOCATABLE MINERALS / MINING CLAIMS-NOT NEW-UNADJUD, ONE AUTH NO. ONLY / MINING CLAIM MONEY RECEIVED CASES: AMC298647/\$69160.00	MAINT FEE PYMNT (494) 2013	- n/a -	69160.00
TOTAL:					\$69,160.00

PAYMENT INFORMATION					
1	AMOUNT:	69160.00	POSTMARKED:	08/07/2012	
	TYPE:	CHECK	RECEIVED:	08/09/2012	
	CHECK NO:	00029139			
	NAME:	CARLOTA COPPER COMPANY 2624 FOREST SERVICE RD 287 MIAMI AZ 85539 US			

REMARKS

This receipt was generated by the automated BLM Collections and Billing System and is a paper representation of a portion of the official electronic record contained therein.

2012 AUG 28 11:38 AM
 RECEIVED
 BLM

**United States Department of the Interior
Bureau of Land Management
LANDS/RECREATION & PLANNING
ONE N CENTRAL AVE
PHOENIX, AZ 85004 -2203
Phone: 602-417-9200**

Receipt

No: 2626743

Transaction #: 2707177		ENTERED INTO COMPUTER
Date of Transaction: 08/09/2012		
CUSTOMER:		
DECONCINI MCDONALD YETWIN & LACY 2525 E BROADWAY BLVD STE 200 TUCSON, AZ 85716-5300 US		

LINE #	QTY	DESCRIPTION	REMARKS	UNIT PRICE	TOTAL
1	1.00	LOCATABLE MINERALS / MINING CLAIMS-NOT NEW-UNADJUD, ONE AUTH NO. ONLY / MINING CLAIM MONEY RECEIVED CASES: AMC298647/\$69160.00	MAINT FEE PYMNT (494) 2013	- n/a -	69160.00
TOTAL:					\$69,160.00

PAYMENT INFORMATION					
1	AMOUNT:	69160.00	POSTMARKED:	08/07/2012	
	TYPE:	CHECK	RECEIVED:	08/09/2012	
	CHECK NO:	00029139			
	NAME:	CARLOTA COPPER COMPANY 2624 FOREST SERVICE RD 287 MIAMI AZ 85539 US			

REMARKS

This receipt was generated by the automated BLM Collections and Billing System and is a paper representation of a portion of the official electronic record contained therein.

Lead AMC #5 (B)

AMC 298647	AMC 342296	15 Total PO
52072	356488	
279919	367050	
320760	349780	
324206	350334	
325818		
327251		
27738		
97634		
39932		

FedEx[®] Express

23
6336 12 28
B 2
275

Extremely Urgent

Page 1 of 2

From: (520) 322-5000
DECONCINI MCDONALD ETAL
John C. Lacy
2525 E. Broadway Blvd.
Suite 200
Tucson, AZ 85716

Origin ID: TUSA



J12201209200325

SHIP TO: (520) 322-5000
Arizona State Office
Bureau of Land Management
Attn: Public Room
One N. Central Ave.
PHOENIX, AZ 85004

BILL SENDER

Ship Date: 27DEC12
ActWgt: 1.0 LB
CAD: 3676665/NET3300

Delivery Address Bar Code




Ref # 291366 MCL/trm
Invoice #
PO #
Dept #

417 DEC 28 A 9
DEC 28 2012


FRI - 28 DEC A1
PRIORITY OVERNIGHT

TRK# 7944 0304 6336
0201



XH ZSYA

85004
AZ-US
PHX



5192187816644

d
n
e

Insert shipping document here.

From: (520) 322-5000
DECONCINI MCDONALD ETAL
John C. Lacy
2525 E. Broadway Blvd.
Suite 200
Tucson, AZ 85716

Origin ID: TUSA



J12201209200325

Ship Date: 27DEC12
ActWgt: 1.0 LB
CAD: 3676665/INET3300

Delivery Address Bar Code



RECEIVED
BLM AZ STATE OF
2012 DEC 28 A 9
PHOENIX, ARIZONA

SHIP TO: (520) 322-5000
Arizona State Office
Bureau of Land Management
Attn: Public Room
One N. Central Ave.
PHOENIX, AZ 85004

BILL SENDER



Ref # 291366 MCL/tmm
Invoice #
PO #
Dept #

FRI - 28 DEC A1
PRIORITY OVERNIGHT

TRK# 7944 0304 6336
0201

85004
AZ-US
PHX

XH ZSYA



515G1/B2B3/AA44

After printing this label:

1. Use the 'Print' button on this page to print your label to your laser or inkjet printer.
2. Fold the printed page along the horizontal line.
3. Place label in shipping pouch and affix it to your shipment so that the barcode portion of the label can be read and scanned.

Warning: Use only the printed original label for shipping. Using a photocopy of this label for shipping is illegal and will result in additional billing charges, along with the cancellation of your FedEx account number.

Use of this system constitutes your agreement to the service conditions in the current FedEx Service Guide, available on fedex.com. FedEx will not be responsible for any claim in excess of \$100 per package, whether the result of loss, damage, delay, non-delivery, misdelivery, or misinformation, unless you declare a higher value, pay an additional charge, document your actual loss and file a timely claim. Limitations found in the current FedEx Service Guide apply. Your right to recover from FedEx for any loss, including intrinsic value of the package, loss of sales, income interest, profit, attorney's fees, costs, and other forms of damage whether direct, incidental, consequential, or special is limited to the greater of \$100 or the authorized declared value. Recovery cannot exceed actual documented loss. Maximum for items of extraordinary value is \$1,000, e.g. jewelry, precious metals, negotiable instruments and other items listed in our Service Guide. Written claims must be filed within strict time limits, see current FedEx Service Guide.



**FREEPORT-McMORAN
COPPER & GOLD INC.**

333 North Central Avenue, Phoenix, AZ 85004 ♦ (602) 366-7348 ♦ (602) 366-7305

Amc 35792	Amc 52072	Amc 299053	Amc 327648
39092	97784	303011	330826
48023	131760	308180	333428
December 26, 2012 49212	265777	309608	406829
50970	293003	312258	

Bureau of Land Management, Arizona State Office
One North Central Avenue, Suite 800
Phoenix, Arizona 85004-4427

RE: Notice of Intent to Hold Unpatented Mining Claims and Payment of Filing Fee of \$10.00 per Claim

To whom it may concern:

On behalf of Freeport-McMoRan Miami, Inc., attached please find a Notice of Intent to Hold Mining Claims and Payment of BLM Maintenance Fee as recorded in the Official Records of Gila County, Arizona at Fee No. 2012-010142 on August 16, 2012 ("Notice of Intent to Hold") regarding unpatented mining claims as described therein. Also attached is a check in the amount of \$43,660.00 for payment, \$6,350.00 of which is for payment of the attached claims for the required \$10.00 per claim filing fee ("Filing Fees. 635

To the extent required and/or applicable, the Notice of Intent to Hold and Filing Fees are being submitted in compliance with 30 U.S.C. § 28f, as amended, 43 U.S.C. § 1744, as amended, and other implementing Bureau of Land Management regulations.

Please do not hesitate to contact me should you have any questions or concerns at: Freeport-McMoRan Copper & Gold, 333 North Central Avenue, Phoenix, AZ 85004, phone number 602-366-7348, email: chris_franks@fmi.com.

Regards,

Chris Franks0

RECEIVED
 BLM AZ STATE OFFICE
 2012 DEC 27 P 1:50
 PHOENIX, ARIZONA

Attachments

NO. OF CLAIMS	635
AMOUNT	8890
RECEIPT NO.	191639
INIT.	SC

ENTERED INTO COMPUTER

2/10/13 AT

** BLM-ASO**




August 9, 2012

After recording, return to:
Freeport-McMoRan Corporation
Attn: D. Stillwell
333 North Central Avenue
Phoenix, AZ 85004

NO. OF CLAIMS 635
AMOUNT 88,900.
RECEIPT NO. 2626834
INIT. Sc

**** BLM-ASO****



Bureau of Land Management
Department of the Interior
One N. Central Avenue
Phoenix, AZ 85004

2012

NOTICE OF INTENT TO HOLD MINING CLAIMS AND PAYMENT OF BLM MAINTENANCE FEE

Re: Payment of Annual Claim Maintenance Fee

Dear Sir or Madam:

This will serve as notice that Freeport-McMoRan Miami, Inc., whose address for purpose of this filing is Land and Water Department, 333 North Central Ave., Phoenix, Arizona 85004, intends to hold the mining claims and/or mill sites described on Exhibit A attached hereto for the assessment year ending at 12 o'clock, noon, on September 1, 2013 by payment of the annual maintenance fee of \$140 per claim or site. Payment of such amount is made herewith for such assessment year for each of the claims and sites, the name, and BLM serial number with the book and page or index number of recording of the location notice in the official records of Gila County, Arizona, of which, is set forth on Exhibit A attached hereto and by this reference incorporated herein.

Donald A. Stillwell
Donald A. Stillwell for
Freeport-McMoRan Miami, Inc.

State of Arizona)
) ss.
County of Maricopa)

RECEIVED
BLM AZ STATE OFFICE
2012 AUG - 9 P 2:14
PHOENIX, ARIZONA

The foregoing instrument was acknowledged before me on August 9th, 2012, by Donald A. Stillwell, on behalf of Freeport-McMoRan Miami, Inc.
(Seal)

 **STEPHANIE D. TURTON**
Notary Public - State of Arizona
MARICOPA COUNTY
My Commission Expires Nov. 18, 2015

Stephanie D. Turton
Notary Public
My commission expires: 11-18-2015

RECEIVED
BLM AZ STATE OFFICE
2012 AUG 21 P 1:50
PHOENIX, ARIZONA



EXHIBIT A

County: Gila

State: AZ

BLM Serial #	Claim Name	Original Recording		Amended Recording		Location
		Recording #	Page #	Recording #	Page #	
AMC 035795	QUARTZ SITE NO. 4 (A)	466	188			SEC21-T01N-R14E
AMC 035796	QUARTZ SITE NO. 5 (A)	466	187			SEC21-T01N-R14E
AMC 035797	QUARTZ SITE NO. 6 (A)	466	186			SEC21-T01N-R14E
AMC 035798	QUARTZ SITE NO. 7 (A)	466	185			SEC21-T01N-R14E
AMC 035799	QUARTZ SITE NO. 8 (A)	466	184			SEC21-T01N-R14E
AMC 035802	QUARTZ SITE NO. 11 (A)	466	181			SEC21-T01N-R14E
AMC 035803	QUARTZ SITE NO. 12 (A)	466	180			SEC21-T01N-R14E
AMC 035804	QUARTZ SITE NO. 13 (A)	466	179			SEC21-T01N-R14E
AMC 035805	QUARTZ SITE NO. 14 (A)	466	178			SEC21-T01N-R14E
AMC 035817	QUARTZ SITE #25 (A)	466	220			SEC22-T01N-R14E
AMC 035818	QUARTZ SITE #26 (A)	466	221			SEC22-T01N-R14E
AMC 035819	QUARTZ SITE #27 (A)	466	166			SEC22-T01N-R14E
AMC 035822	HARDROCK NO. 1 (A)	466	200			SEC15-T01N-R14E
AMC 035823	HARDROCK NO. 2 (A)	466	193			SEC15-T01N-R14E
AMC 035826	MOONLIGHT (A)	466	196			SEC21-T01N-R14E
AMC 035827	BLACK OAK (A)	466	199			SEC21-T01N-R14E
AMC 035828	BLACK OAK NO. 2 (A)	466	198			SEC21-T01N-R14E
AMC 035829	BLACK OAK NO. 3 (A)	466	197			SEC22-T01N-R14E
AMC 035837	PINTO COPPER FRACTION (A)	466	204			SEC28-T01N-R14E
AMC 035838	PINTO COPPER NO. 1 (A)	466	210			SEC27-T01N-R14E
AMC 035839	PINTO COPPER NO. 2 (A)	466	211			SEC27-T01N-R14E
AMC 035840	PINTO COPPER NO. 3 (A)	466	212			SEC27-T01N-R14E
AMC 035841	PINTO COPPER NO. 4 (A)	466	213			SEC27-T01N-R14E
AMC 035842	PINTO COPPER NO. 5 (A)	466	214			SEC27-T01N-R14E
AMC 035843	PINTO COPPER NO. 6 (A)	466	219			SEC28-T01N-R14E
AMC 035844	PINTO COPPER NO. 7 (A)	466	222			SEC28-T01N-R14E
AMC 035845	PINTO COPPER NO. 8 (A)	466	223			SEC28-T01N-R14E
AMC 035846	PINTO COPPER NO. 9 (A)	466	205			SEC28-T01N-R14E

Date: 6/13/2012

RECEIVED
 BLM AZ STATE OFFICE
 2012 DEC 27 P 1:50
 PHOENIX, ARIZONA
 RECEIVED
 BLM AZ STATE OFFICE
 2012 AUG -9 P 2:14

25/50

EXHIBIT A

County: Gila

State: AZ

BLM Serial #	Claim Name	Original Recording		Amended Recording		Location
		Recording #	Page #	Recording #	Page #	
AMC 035847	PINTO COPPER NO. 10 (A)	466	206			SEC28-T01N-R14E
AMC 035848	PINTO COPPER NO. 11 (A)	466	207			SEC28-T01N-R14E
AMC 035849	PINTO COPPER NO. 12 (A)	466	208			SEC28-T01N-R14E
AMC 035850	PINTO COPPER NO. 13 (A)	466	209			SEC28-T01N-R14E
AMC 039092	KAY 1	262	305	471	40	SEC15-T01N-R14E
AMC 039093	KAY 2	262	306	471	41	SEC15-T01N-R14E
AMC 039094	KAY 3	262	307	471	42	SEC15-T01N-R14E
AMC 039095	KAY 4	262	308	471	43	SEC15-T01N-R14E
AMC 039096	KAY 5	262	309	471	44	SEC15-T01N-R14E
AMC 039097	KAY 6	262	310	471	45	SEC15-T01N-R14E
AMC 039098	KAY 7	262	311	471	46	SEC15-T01N-R14E
AMC 039099	KAY 8	262	312	471	47	SEC15-T01N-R14E
AMC 039100	KAY 9	262	313	471	48	SEC15-T01N-R14E
AMC 039101	KAY 10	262	314	471	49	SEC15-T01N-R14E
AMC 039102	KAY 11	262	315	471	50	SEC15-T01N-R14E
AMC 039103	KAY 12	262	316	471	51	SEC15-T01N-R14E
AMC 039104	KAY 13	262	317	471	52	SEC15-T01N-R14E
AMC 039105	KAY 14	262	318	471	53	SEC15-T01N-R14E
AMC 039106	KAY 15	262	319	471	54	SEC15-T01N-R14E
AMC 039107	KAY 16	262	320	471	55	SEC15-T01N-R14E
AMC 039108	KAY 17	262	321	471	56	SEC22-T01N-R14E
AMC 039109	KAY 18	262	322	471	57	SEC21-T01N-R14E
AMC 039110	KAY 19	262	323	471	58	SEC22-T01N-R14E
AMC 039111	KAY 20	262	324	471	59	SEC21-T01N-R14E
AMC 039112	KAY 21	262	325	471	60	SEC22-T01N-R14E
AMC 039113	KAY 22	262	326	471	61	SEC21-T01N-R14E
AMC 039114	KAY 23	262	327	471	62	SEC22-T01N-R14E
AMC 039137	KAY 50	262	352	471	85	SEC14-T01N-R14E
AMC 039138	KAY 51	262	353	471	86	SEC14-T01N-R14E
AMC 039144	KAY 57	262	359	471	92	SEC10-T01N-R14E
AMC 039145	KAY 58	262	360	471	93	SEC09-T01N-R14E
AMC 039162	KAY 81	264	328	471	110	SEC15-T01N-R14E
AMC 039163	KAY 82	264	329	471	111	SEC15-T01N-R14E
AMC 039165	KAY 85	262	373	471	113	SEC22-T01N-R14E
AMC 039166	KAY 86	262	374	471	114	SEC22-T01N-R14E
AMC 039167	KAY 87	262	375	471	115	SEC15-T01N-R14E

Date: 6/13/2012

PHOENIX ARIZONA

2012 AUG - 9 P 2:14

RECEIVED BLM AZ STATE OFFICE

BLM STATE OFFICE
 JUL 27 2012 10:50 AM

36/50




EXHIBIT A

County: Gila

State: AZ

BLM Serial #	Claim Name	Original Recording		Amended Recording		Location
		Recording #	Page #	Recording #	Page #	
AMC 039168	KAY 88	262	376	471	116	SEC22-T01N-R14E
AMC 039169	KAY 89	262	377	471	117	SEC15-T01N-R14E
AMC 039170	KAY 90	262	378	471	118	SEC15-T01N-R14E
AMC 039171	KAY 91	262	379	471	119	SEC15-T01N-R14E
AMC 039172	KAY 92	262	380	471	120	SEC15-T01N-R14E
AMC 039173	KAY 93	262	381	471	121	SEC15-T01N-R14E
AMC 039174	KAY 94	262	382	471	122	SEC15-T01N-R14E
AMC 039175	KAY 95	262	383	471	123	SEC15-T01N-R14E
AMC 039176	KAY 96	262	384	471	124	SEC15-T01N-R14E
AMC 039177 -	KAY 97	262	385	471	125	SEC15-T01N-R14E
AMC 039178	KAY 98	262	386	471	126	SEC15-T01N-R14E
AMC 039179	KAY 99	262	387	471	127	SEC15-T01N-R14E
AMC 039180	KAY 100	262	388	471	128	SEC15-T01N-R14E
AMC 039181	KAY 101	262	389	471	129	SEC15-T01N-R14E
AMC 039182	KAY 102	262	390	471	130	SEC15-T01N-R14E
AMC 039183	KAY 103	262	391	471	131	SEC15-T01N-R14E
AMC 039184	KAY 104	262	392	471	132	SEC15-T01N-R14E
AMC 039185	KAY 108	262	396	471	133	SEC09-T01N-R14E
AMC 039186	KAY 109	270	267	471	134	SEC22-T01N-R14E
AMC 039187 -	KAY 110	270	268	471	135	SEC21-T01N-R14E
AMC 039188	KAY 111	270	269	471	136	SEC22-T01N-R14E
AMC 039189	KAY 112	270	270	471	137	SEC21-T01N-R14E
AMC 039190	KAY 113	270	271	471	138	SEC22-T01N-R14E
AMC 039191	KAY 114	270	272	471	139	SEC22-T01N-R14E
AMC 048124	DESERTER	20	16	24	239	SEC22-T01N-R14E
AMC 048125	CHIEF #3	25	79	24	240	SEC22-T01N-R14E
AMC 048126	CHIEF #4	25	80	24	241	SEC22-T01N-R14E
AMC 048127	CHIEF #5	25	81	24	242	SEC22-T01N-R14E
AMC 048128	CHIEF #6	25	82	24	243	SEC22-T01N-R14E
AMC 048129 -	RESCUE MILL	270	576			SEC16-T01N-R15E
AMC 049306 -	IL 75	216	443			SEC35-T01N-R14E
AMC 049308 -	IL 77	216	445			SEC35-T01N-R14E
AMC 049312	IL 81	216	449			SEC35-T01N-R14E
AMC 049313	IL 82	216	450			SEC35-T01N-R14E
AMC 049314	IL 88	216	516			SEC35-T01N-R14E
AMC 049316	IL 90	216	518			SEC03-T01S-R14E
AMC 049318	IL 92	216	520			SEC03-T01S-R14E
AMC 049319	IL 93	216	521			SEC03-T01S-R14E

Dup
Dup

RECEIVED
BLM AZ STATE OFFICE

PHOENIX, ARIZONA
 2012 AUG - 9 P 2:14
 RECEIVED
 BLM AZ STATE OFFICE

Date: 6/13/2012

38/sc



EXHIBIT A

County: Gila

State: AZ

BLM Serial #	Claim Name	Original Recording		Amended Recording		Location
		Recording #	Page #	Recording #	Page #	
AMC 049320	IL 94	216	522			SEC03-T01S-R14E
AMC 049329	IL 103	216	531			SEC03-T01S-R14E
AMC 049332	IL 108	216	536			SEC03-T01S-R14E
AMC 049333	IL 109	216	537			SEC03-T01S-R14E
AMC 049334	IL 110	216	538			SEC03-T01S-R14E
AMC 049335	IL 111	216	539			SEC03-T01S-R14E
AMC 049336	IL 112	216	540			SEC03-T01S-R14E
AMC 049337	IL 113	216	541			SEC03-T01S-R14E
AMC 049338	IL 114	216	542			SEC03-T01S-R14E
AMC 049339	IL 115	216	543			SEC03-T01S-R14E
AMC 049340	IL 116	216	544			SEC03-T01S-R14E
AMC 049341	IL 117	216	545			SEC03-T01S-R14E
AMC 049342	IL 118	216	546			SEC03-T01S-R14E
AMC 049343	IL 119	216	547			SEC03-T01S-R14E
AMC 049344	IL 120	216	550			SEC33-T01N-R14E
AMC 049345	IL 121	216	551	305	422	SEC33-T01N-R14E
AMC 049346	IL 122	216	552			SEC33-T01N-R14E
AMC 049347	IL 123	216	553	305	421	SEC33-T01N-R14E
AMC 049348	IL 124	216	554			SEC33-T01N-R14E
AMC 049349	IL 125	216	555			SEC33-T01N-R14E
AMC 049350	IL 126	216	556			SEC33-T01N-R14E
AMC 049351	IL 127	216	557			SEC33-T01N-R14E
AMC 049352	IL 128	216	558			SEC33-T01N-R14E
AMC 049353	IL 129	216	559			SEC33-T01N-R14E
AMC 049354	IL 130	216	560			SEC33-T01N-R14E
AMC 049355	IL 131	216	561			SEC33-T01N-R14E
AMC 049356	IL 132	216	562			SEC33-T01N-R14E
AMC 049357	IL 133	216	563			SEC33-T01N-R14E
AMC 049358	IL 134	216	564			SEC33-T01N-R14E
AMC 049359	IL 135	216	565			SEC33-T01N-R14E
AMC 049360	IL 136	216	566			SEC33-T01N-R14E
AMC 049361	IL 137	216	567			SEC33-T01N-R14E
AMC 049362	IL 138	216	568			SEC33-T01N-R14E
AMC 049363	IL 139	216	569			SEC33-T01N-R14E
AMC 049364	IL 143	216	573	305	420	SEC33-T01N-R14E
AMC 049365	IL 144	216	574	305	419	SEC33-T01N-R14E
AMC 049366	IL 145	216	575	305	418	SEC33-T01N-R14E
AMC 049367	IL 146	216	576			SEC33-T01N-R14E

RECEIVED
 2012 AUG 16 10:51 AM
 BLM AZ STATE OFFICE

RECEIVED
 BLM AZ STATE OFFICE
 2012 AUG -9 P 2:14
 PHOENIX, ARIZONA

Date: 6/13/2012

38/50



EXHIBIT A

County: Gila

State: AZ

BLM Serial #	Claim Name	Original Recording		Amended Recording		Location
		Recording #	Page #	Recording #	Page #	
AMC 049368	IL 147	216	577			SEC33-T01N-R14E
AMC 049373	IL 152	216	581			SEC33-T01N-R14E
AMC 049375	IL 154	216	583			SEC33-T01N-R14E
AMC 049376	IL 155	216	584			SEC33-T01N-R14E
AMC 049377	IL 156	216	585			SEC33-T01N-R14E
AMC 049378	IL 157	216	586			SEC33-T01N-R14E
AMC 049379	IL 158	216	587			SEC33-T01N-R14E
AMC 049380	IL 159	216	588			SEC33-T01N-R14E
AMC 049381	IL 160	216	589			SEC33-T01N-R14E
AMC 049382	IL 161	216	590			SEC33-T01N-R14E
AMC 049383	IL 162	216	591			SEC33-T01N-R14E
AMC 049385	IL 168	216	597	305	417	SEC33-T01N-R14E
AMC 049409	IL 200	216	548			SEC03-T01S-R14E
AMC 049410	IL 201	216	549			SEC04-T01S-R14E
AMC 049411	IL 202	230	605			SEC04-T01S-R14E
AMC 049412	IL 203	230	606			SEC04-T01S-R14E
AMC 049413	IL 204	230	607			SEC04-T01S-R14E
AMC 049414	IL 205	230	608			SEC04-T01S-R14E
AMC 049415	IL 206	230	609			SEC03-T01S-R14E
AMC 049416	IL 207	230	610			SEC04-T01S-R14E
AMC 049417	IL 208	230	611			SEC04-T01S-R14E
AMC 049418	IL 209	230	612			SEC04-T01S-R14E
AMC 049419	IL 210	230	613			SEC04-T01S-R14E
AMC 049420	IL 211	230	614			SEC33-T01N-R14E
AMC 049421	IL 212	230	615			SEC33-T01N-R14E
AMC 049422	IL 213	230	616			SEC33-T01N-R14E
AMC 049423	IL 214	230	617			SEC33-T01N-R14E
AMC 049424	IL 215	230	618			SEC33-T01N-R14E
AMC 049425	IL 216	230	619			SEC33-T01N-R14E
AMC 049426	IL 217	230	620			SEC33-T01N-R14E
AMC 049427	IL 218	230	621			SEC33-T01N-R14E
AMC 049428	IL 219	230	622			SEC04-T01S-R14E
AMC 049429	IL 304	299	216			SEC04-T01S-R14E
AMC 049430	IL 305	299	217			SEC03-T01S-R14E
AMC 049431	IL 306	299	218			SEC03-T01S-R14E
AMC 049432	IL 307	299	219			SEC03-T01S-R14E
AMC 049433	IL 308	299	220			SEC03-T01S-R14E
AMC 049434	IL 309	299	221			SEC03-T01S-R14E
						SEC04-T01S-R14E

Date: 6/13/2012

PHOENIX, ARIZONA
 2012 AUG -9 P 2:15
 RECEIVED
 BLM AZ STATE OFFICE

RECEIVED
 BLM STATE OFFICE

38/38



EXHIBIT A

County: Gila

State: AZ

BLM Serial #	Claim Name	Original Recording		Amended Recording		Location
		Recording #	Page #	Recording #	Page #	
AMC 049436	IL 311	305	415			SEC33-T01N-R14E
AMC 049437	IL 312	305	416			SEC33-T01N-R14E
AMC 049438	IL 313	308	973			SEC03-T01S-R14E
AMC 049453	RIDGE 15	344	656			SEC36-T01N-R14E
AMC 049476	RALSTON 15	337	61			SEC13-T01N-R14E
AMC 049477	RALSTON 16	337	63			SEC13-T01N-R14E
AMC 049478	RALSTON 17	337	65			SEC13-T01N-R14E
AMC 049486	RALSTON 25	337	81			SEC13-T01N-R14E
AMC 049487	RALSTON 26	337	83			SEC13-T01N-R14E
AMC 049488	RALSTON 27	337	85			SEC13-T01N-R14E
AMC 049489	RALSTON 28	337	87			SEC13-T01N-R14E
AMC 049490	RALSTON 29	337	89			SEC13-T01N-R14E
AMC 049491	RALSTON 30	337	91			SEC13-T01N-R14E
AMC 049492	RALSTON 31	337	845			SEC13-T01N-R14E
AMC 049498	RALSTON 37	337	857			SEC13-T01N-R14E
AMC 049499	RALSTON 38	337	859			SEC13-T01N-R14E
AMC 049500	RALSTON 39	337	861			SEC13-T01N-R14E
AMC 049501	RALSTON 40	337	863			SEC13-T01N-R14E
AMC 049502	RALSTON 41	337	865			SEC13-T01N-R14E
AMC 049503	RALSTON 42	337	867			SEC13-T01N-R14E
AMC 049504	RALSTON 43	337	869			SEC13-T01N-R14E
AMC 049511	RALSTON 50	337	883			SEC13-T01N-R14E
AMC 049512	RALSTON 51	337	885			SEC13-T01N-R14E
AMC 049513	RALSTON 52	337	887			SEC13-T01N-R14E
AMC 049524	RALSTON 63	337	909			SEC13-T01N-R14E
AMC 049525	RALSTON 64	337	911			SEC14-T01N-R14E
AMC 049526	RALSTON 65	337	913			SEC14-T01N-R14E
AMC 049527	RALSTON 66	337	915			SEC14-T01N-R14E
AMC 049535	RALSTON 74	337	931			SEC14-T01N-R14E
AMC 049536	RALSTON 75	337	933			SEC14-T01N-R14E
AMC 049537	RALSTON 76	337	935			SEC14-T01N-R14E
AMC 049538	RALSTON 77	337	937			SEC14-T01N-R14E
AMC 049539	RALSTON 78	337	939			SEC14-T01N-R14E
AMC 049542	RALSTON 81	337	945			SEC14-T01N-R14E
AMC 049543	RALSTON 82	337	947			SEC14-T01N-R14E
AMC 049544	RALSTON 83	337	949			SEC14-T01N-R14E
AMC 049577	WEBSTER 1	320	548			SEC13-T01N-R14E
AMC 049578	WEBSTER 2	320	550			SEC13-T01N-R14E

Date: 6/13/2012

RECEIVED
 BLM AZ STATE OFFICE
 2012 AUG - 9 P 2 15
 PHOENIX, ARIZONA

REC'D
 DEC 9 7 P 1:51
 BLM STATE OFFICE

38/50



EXHIBIT A

County: Gila

State: AZ

BLM Serial #	Claim Name	Original Recording		Amended Recording		Location
		Recording #	Page #	Recording #	Page #	
AMC 049579	WEBSTER 3	320	552			SEC13-T01N-R14E
AMC 049580	WEBSTER 4	320	554			SEC13-T01N-R14E
AMC 049581	WEBSTER 5	320	556			SEC13-T01N-R14E
AMC 049582	WEBSTER 6	320	558			SEC13-T01N-R14E
AMC 049583	WEBSTER 7	320	560			SEC13-T01N-R14E
AMC 049584	WEBSTER 8	320	562			SEC13-T01N-R14E
AMC 049585	WEBSTER 9	320	564			SEC13-T01N-R14E
AMC 049586	WEBSTER 10	320	566			SEC13-T01N-R14E
AMC 049587	WEBSTER 11	320	568			SEC13-T01N-R14E
AMC 049588	WEBSTER 12	320	570			SEC13-T01N-R14E
AMC 049589	WEBSTER 13	320	572			SEC13-T01N-R14E
AMC 049590	WEBSTER 14	320	574			SEC13-T01N-R14E
AMC 049591	WEBSTER 15	320	576			SEC13-T01N-R14E
AMC 049592	WEBSTER 16	320	578			SEC13-T01N-R14E
AMC 049593	WEBSTER 17	320	580			SEC13-T01N-R14E
AMC 049594	WEBSTER 18	320	582			SEC13-T01N-R14E
AMC 049595	WEBSTER 19	320	584			SEC13-T01N-R14E
AMC 049596	WEBSTER 20	320	586			SEC13-T01N-R14E
AMC 049597	WEBSTER 21	320	588			SEC13-T01N-R14E
AMC 049598	WEBSTER 22	320	590			SEC13-T01N-R14E
AMC 049599	WEBSTER 23	320	592			SEC13-T01N-R14E
AMC 049600	WEBSTER 24	320	594			SEC13-T01N-R14E
AMC 049601	WEBSTER 25	320	596			SEC13-T01N-R14E
AMC 049602	WEBSTER 26	320	598			SEC13-T01N-R14E
AMC 049603	WEBSTER 27	320	600			SEC13-T01N-R14E
AMC 049604	WEBSTER 28	320	602			SEC13-T01N-R14E
AMC 049605	WEBSTER 29	320	604			SEC13-T01N-R14E
AMC 049606	WEBSTER 30	320	606			SEC13-T01N-R14E
AMC 049607	WEBSTER 31	320	608			SEC13-T01N-R14E
AMC 049608	WEBSTER 32	320	610			SEC13-T01N-R14E
AMC 049609	WEBSTER 33	320	612			SEC13-T01N-R14E
AMC 049610	WEBSTER 34	320	614			SEC13-T01N-R14E
AMC 049611	WEBSTER 35	320	616			SEC13-T01N-R14E
AMC 049612	WEBSTER 36	320	618			SEC13-T01N-R14E
AMC 049613	WEBSTER 37	320	620			SEC13-T01N-R14E
AMC 049614	WEBSTER 38	320	622			SEC13-T01N-R14E
AMC 049615	WEBSTER 39	320	624			SEC13-T01N-R14E
AMC 049616	WEBSTER 40	320	626			SEC13-T01N-R14E

Date: 6/13/2012

RECEIVED
 BLM AZ STATE OFFICE
 2012 AUG - 9 P 2:15
 PHOENIX, ARIZONA

RECEIVED
 BLM AZ STATE OFFICE
 2012 DEC 27 P 1:51

38/50



EXHIBIT A

County: Gila

State: AZ

BLM Serial #	Claim Name	Original Recording		Amended Recording		Location
		Recording #	Page #	Recording #	Page #	
AMC 049617	WEBSTER 41	320	628			SEC13-T01N-R14E
AMC 049618	WEBSTER 42	320	630			SEC13-T01N-R14E
AMC 049619	WEBSTER 43	320	632			SEC13-T01N-R14E
AMC 049620	WEBSTER 44	320	634			SEC13-T01N-R14E
AMC 049621	WEBSTER 45	320	636			SEC13-T01N-R14E
AMC 049622	WEBSTER 46	320	638			SEC13-T01N-R14E
AMC 049623	WEBSTER 47	323	813			SEC13-T01N-R14E
AMC 049624	WEBSTER 48	323	814			SEC13-T01N-R14E
AMC 051319	JOAN MILL SITE 25	288	737	291	81	SEC36-T01N-R14E
AMC 051320	JOAN MILL SITE 34	288	746	637	799	SEC35-T01N-R14E
AMC 051321	JOAN MILL SITE 42	288	754	637	802	SEC35-T01N-R14E
AMC 051322	JOAN MILL SITE 43	288	755	637	805	SEC35-T01N-R14E
AMC 051323	JOAN MILL SITE 48	288	760	637	808	SEC35-T01N-R14E
AMC 051324	JOAN MILL SITE 49	288	761	637	811	SEC35-T01N-R14E
AMC 051325	JOAN MILL SITE 53	288	765	637	814	SEC35-T01N-R14E
AMC 051326	JOAN MILL SITE 54	288	766	637	817	SEC35-T01N-R14E
AMC 052072	G E 1	214	466	558	577	SEC17-T01N-R15E
AMC 052073	G E 2	214	467	558	580	SEC17-T01N-R15E
AMC 052074	G E 3	214	468	558	583	SEC17-T01N-R15E
AMC 052075	G E 4	214	469	558	586	SEC17-T01N-R15E
AMC 052076	G E 5	214	470	558	589	SEC17-T01N-R15E
AMC 052077	G E 6	214	471	558	592	SEC17-T01N-R15E
AMC 052078	G E 7	214	472	558	595	SEC17-T01N-R15E
AMC 052079	G E 8	214	473	558	598	SEC17-T01N-R15E
AMC 052080	G E 9	214	474	558	601	SEC17-T01N-R15E
AMC 052081	G E 10	214	475	558	604	SEC17-T01N-R15E
AMC 052082	G E 11	214	476			SEC18-T01N-R15E
AMC 052083	G E 12	214	477			SEC18-T01N-R15E
AMC 052084	G E 13	214	478			SEC18-T01N-R15E
AMC 052088	DIVIDE #2	36	522	261	437	SEC14-T01N-R14E
AMC 052090	DIVIDE #4	36	524	261	441	SEC13-T01N-R14E
AMC 052091	DIVIDE #5	36	525	261	443	SEC13-T01N-R14E
AMC 052092	DIVIDE #6	36	528	261	445	SEC13-T01N-R14E
AMC 052093	DIVIDE #7	36	527	261	447	SEC13-T01N-R14E
AMC 052094	DIVIDE #8	36	528	261	449	SEC14-T01N-R14E
AMC 052095	DIVIDE #9	36	529	261	451	SEC14-T01N-R14E
AMC 052096	DIVIDE #10	36	530	261	453	SEC13-T01N-R14E
AMC 052097	DIVIDE #11	36	564	261	455	SEC13-T01N-R14E

Date: 6/13/2012

PHOENIX, ARIZONA
 2012 AUG -9 P 2:15

RECEIVED
 BLM AZ STATE OFFICE

RECEIVED
 BLM STATE OFFICE

35/5c

EXHIBIT A

County: Gila

State: AZ

BLM Serial #	Claim Name	Original Recording		Amended Recording		Location
		Recording #	Page #	Recording #	Page #	
AMC 052103	LUCHILLA	22	76	75	164	SEC13-T01N-R14E
AMC 052104	LUCHILLA NO. 2	18	56	75	163	SEC13-T01N-R14E
AMC 052105	LUCHILLA NO. 3	48	236	76	307	SEC13-T01N-R14E
AMC 052106	LUCHILLA FRACTION	38	624	42	167	SEC13-T01N-R14E
AMC 052107	RAVEN	22	77	82	150	SEC13-T01N-R14E
AMC 052108	MANZANITA NO. 2	17	85	75	162	SEC13-T01N-R14E
AMC 052109	MANZANITA NO. 3	18	17	82	148	SEC13-T01N-R14E
AMC 052110	I. C.	36	548	75	161	SEC13-T01N-R14E
AMC 052111	I. C. #2	47	438			SEC13-T01N-R14E
AMC 052112	GOLD COIN NO. 2	46	470	82	152	SEC13-T01N-R14E
AMC 052113	GOLD COIN NO. 4	48	187	82	151	SEC13-T01N-R14E
AMC 052114	BLACK EAGLE NO. 1	48	169	82	149	SEC13-T01N-R14E
AMC 052115	GOLD BAR NO. 1	48	446			SEC13-T01N-R14E
AMC 052116	GOLD BAR #2	48	447			SEC13-T01N-R14E
AMC 052121	RALSTON 3	261	459			SEC13-T01N-R14E
AMC 052122	RALSTON 4	261	460			SEC13-T01N-R14E
AMC 052123	RALSTON 5	261	461			SEC13-T01N-R14E
AMC 052124	RALSTON 6	261	462			SEC13-T01N-R14E
AMC 052126	RALSTON 8	261	464			SEC13-T01N-R14E
AMC 052132	1511551	303	639			SEC14-T01N-R14E
AMC 052133	1511552	303	640			SEC15-T01N-R15.5E
AMC 052134	2211551	303	641			SEC15-T01N-R15.5E
AMC 052138	2211555	303	645			SEC15-T01N-R15.5E
AMC 052141	2211558	303	648			SEC22-T01N-R15.5E
AMC 052172	2711553	303	676			SEC22-T01N-R15.5E
AMC 052173	HOOPES #3	2	232	295	546	SEC05-T01N-R15E
AMC 052174	HOOPES #4	2	233	295	548	SEC05-T01N-R15E
AMC 052175	HOOPES #5	2	234	295	550	SEC31-T02N-R15E
AMC 052176	HOOPES #6	2	235	295	552	SEC31-T02N-R15E
AMC 052177	PINK LIMESTONE #1	170	534	295	537	SEC31-T02N-R15E
AMC 052178	PINK LIMESTONE #2	170	535	295	539	SEC31-T02N-R15E
AMC 052179	PINK LIMESTONE 3	295	541			SEC31-T02N-R15E
AMC 052180	PINK LIMESTONE 4	295	542			SEC31-T02N-R15E
AMC 052181	PINK LIMESTONE 5	295	543			SEC31-T02N-R15E
AMC 052182	PINK LIMESTONE 6	295	544			SEC31-T02N-R15E
AMC 052183	PINK LIMESTONE 7	295	545			SEC31-T02N-R15E
AMC 052184	CONCHO NO. 3	172	172	211	71	SEC33-T01N-R14E
AMC 052185	CONCHO NO. 4	173	173	211	73	SEC33-T01N-R14E

Date: 6/13/2012

PHOENIX, ARIZONA
 2012 AUG -9 P 2:15

RECEIVED
 BLM AZ STATE OFFICE

RECEIVED
 BLM AZ STATE OFFICE
 2012 DEC 27 P 1:51

38/50

EXHIBIT A

County: Gila

State: AZ

BLM Serial #	Claim Name	Original Recording		Amended Recording		Location
		Recording #	Page #	Recording #	Page #	
AMC 052188	BLUEBIRD	46	580			SEC34-T01N-R14E
AMC 052190	BUSY BEE	48	287	301	927	SEC34-T01N-R14E
AMC 052192	ROSCOE #3	69	76			SEC33-T01N-R14E
AMC 052194	ROSCOE #9	69	425			SEC33-T01N-R14E
AMC 052195	CLAY NO. 3	176	103	301	929	SEC34-T01N-R14E
AMC 052197	CLAY NO. 5	176	105	299	163	SEC03-T01S-R14E
AMC 052198	CLAY NO. 6	201	571			SEC03-T01S-R14E
AMC 052203	CLAY 11	205	359			SEC33-T01N-R14E
AMC 052204	CLAY 12	205	360			SEC03-T01S-R14E
AMC 052205	CLAY 13	205	613			SEC03-T01S-R14E
AMC 052206	CLAY 14	205	614			SEC03-T01S-R14E
AMC 052207	CLAY 15	205	615			SEC03-T01S-R14E
AMC 052208	CLAY 16	205	616	299	165	SEC03-T01S-R14E
AMC 052209	CLAY 17	205	617			SEC03-T01S-R14E
AMC 052210	CLAY 18	205	618			SEC34-T01N-R14E
AMC 052212	MILLY	192	286			SEC34-T01N-R14E
AMC 052215	ROBBY	192	289			SEC35-T01N-R14E
AMC 052217	JANET	192	291			SEC35-T01N-R14E
AMC 052220	ROSCOE 10	207	85			SEC33-T01N-R14E
AMC 052221	ROSCOE 11	205	355			SEC33-T01N-R14E
AMC 052222	ROSCOE 12	205	356			SEC33-T01N-R14E
AMC 052223	ROSCOE 13	205	357			SEC33-T01N-R14E
AMC 052224	ROSCOE 14	206	455	208	201	SEC33-T01N-R14E
AMC 052226	BOSCOE 1	207	76			SEC33-T01N-R14E
AMC 052227	BOSCOE 2	207	77			SEC33-T01N-R14E
AMC 052228	BOSCOE 3	205	351	207	78	SEC33-T01N-R14E
AMC 052229	BOSCOE 4	207	79			SEC33-T01N-R14E
AMC 052230	BOSCOE 5	205	353			SEC33-T01N-R14E
AMC 052231	BOSCOE 6	207	80			SEC33-T01N-R14E
AMC 052232	BOSCOE 7	207	81			SEC33-T01N-R14E
AMC 052233	BOSCOE 8	207	82			SEC33-T01N-R14E
AMC 052234	BOSCOE 9	207	83			SEC33-T01N-R14E
AMC 052235	BOSCOE 10	207	84	208	200	SEC33-T01N-R14E
AMC 052236	BOSCOE 24	207	106			SEC33-T01N-R14E
AMC 052237	BOSCOE 25	208	202			SEC33-T01N-R14E
AMC 052238	ROBBY ANNEX	207	86			SEC35-T01N-R14E
AMC 052239	SUNSHINE ANNEX	207	87			SEC35-T01N-R14E
AMC 052240	MILLY ANNEX	207	88			SEC35-T01N-R14E

Date: 6/13/2012

RECEIVED
 BLM AZ STATE OFFICE
 2012 AUG -9 P 2:15
 PHOENIX, ARIZONA

RECEIVED
 BLM AZ STATE OFFICE

38/50

EXHIBIT A

County: Gila

State: AZ

BLM Serial #	Claim Name	Original Recording		Amended Recording		Location
		Recording #	Page #	Recording #	Page #	
AMC 052241	LADY BIRD VISTA 1	224	450	757	305	SEC02-T01S-R14E
AMC 052242	STANDARD NO. 15	227	483			SEC33-T01N-R14E
AMC 052246	BILL SHAFT NO. 3	37	562	76	60	SEC34-T01N-R14E
AMC 052247	BILL SHAFT NO. 4	37	563	76	61	SEC34-T01N-R14E
AMC 052248	BILL SHAFT NO. 5	37	564	76	62	SEC34-T01N-R14E
AMC 052259	MGO #ONE	170	532			SEC31-T02N-R15E
AMC 052260	MGO #2	170	533			SEC31-T02N-R15E
AMC 052261	MGO 3	295	554			SEC31-T02N-R15E
AMC 052262	MGO 4	295	555			SEC31-T02N-R15E
AMC 052263	MGO 5	314	487			SEC31-T02N-R15E
AMC 052264	HOOPES PLACER NO. 2	190	347			SEC31-T02N-R15E
AMC 097788	F.C. NO. 5	494	457			SEC14-T01N-R14E
AMC 097789	F.C. NO. 6	494	459			SEC14-T01N-R14E
AMC 097790	F.C. NO. 7	494	461			SEC14-T01N-R14E
AMC 097791	F.C. NO. 8	494	463			SEC14-T01N-R14E
AMC 097792	F.C. NO. 9	494	465			SEC14-T01N-R14E
AMC 097793	F.C. NO. 10	494	467			SEC14-T01N-R14E
AMC 131768	KAY 142	536	11			SEC09-T01N-R14E
AMC 131769	KAY 143	536	13			SEC10-T01N-R14E
AMC 265777	CHIEF FRACTION	694	559			SEC22-T01N-R14E
AMC 293003	AUGUST MINE FRACTION	757	303			SEC02-T01S-R14E
AMC 299053	CCWC-1	779	948			SEC10-T01N-R14E
AMC 299054	CCWC-2	779	950			SEC10-T01N-R14E
AMC 299055	CCWC-3	779	952			SEC10-T01N-R14E
AMC 299056	CCWC-4	779	955			SEC10-T01N-R14E
AMC 299057	CCWC-5	779	958			SEC10-T01N-R14E
AMC 299058	CCWC-6	779	961			SEC10-T01N-R14E
AMC 299059	CCWC-7	779	964			SEC10-T01N-R14E
AMC 299060	CCWC-8	779	967			SEC10-T01N-R14E
AMC 299061	CCWC-9	779	970			SEC10-T01N-R14E
AMC 299062	CCWC-10	779	973			SEC10-T01N-R14E
AMC 299063	CCWC-11	779	976			SEC15-T01N-R14E
AMC 299064	CCWC-12	779	979			SEC15-T01N-R14E
AMC 299065	CCWC-13	779	982			SEC10-T01N-R14E
AMC 299066	CCWC-14	779	985			SEC14-T01N-R14E
AMC 299067	CCWC-15	779	988			SEC14-T01N-R14E
AMC 299068	CCWC-16	779	991			SEC14-T01N-R14E

Date: 6/13/2012

RECEIVED
 BLM AZ STATE OFFICE
 2012 AUG -9 P 2:15
 PHOENIX, ARIZONA

RECEIVED
 BLM STATE OFFICE
 2012 DEC 27 P 1:51

37/50



EXHIBIT A

County: Gila

State: AZ

BLM Serial #	Claim Name	Original Recording		Amended Recording		Location
		Recording #	Page #	Recording #	Page #	
AMC 299069	CCWC-17	779	993			SEC14-T01N-R14E
AMC 299070	CCWC-18	779	996			SEC14-T01N-R14E
AMC 299071	CCWC-19	779	999			SEC14-T01N-R14E
AMC 299072	CCWC-20	780	01			SEC14-T01N-R14E
AMC 303011	CMC-OX 001	793	262			SEC03-T01S-R14E
AMC 308180	CMHR-2611557	809	724			SEC26-T01N-R15.5E
AMC 308181	CMHR-2611558	809	726			SEC26-T01N-R15.5E
AMC 309608	MGO #6	818	671			SEC31-T02N-R15E
AMC 312258	CMC-OX 010	823	821	95-660969		SEC03-T01S-R14E
AMC 312259	CMC-OX 011	823	824	95-660970		SEC03-T01S-R14E
AMC 312260	CMC-OX 012	823	827	95-660971		SEC03-T01S-R14E
AMC 312261	CMC-OX 013	823	830	95-660972		SEC03-T01S-R14E
AMC 312262	CMC-OX 014	823	833	95-660973		SEC03-T01S-R14E
AMC 327648	FUTURE 1 MILL SITE	93-637242				SEC21-T01N-R14E
AMC 327649	FUTURE 2 MILL SITE	93-637243				SEC21-T01N-R14E
AMC 327650	FUTURE 3 MILL SITE	93-637244				SEC21-T01N-R14E
AMC 327651	FUTURE 4 MILL SITE	93-637245				SEC21-T01N-R14E
AMC 327652	FUTURE 5 MILL SITE	93-637246				SEC21-T01N-R14E
AMC 327653	FUTURE 6 MILL SITE	93-637247				SEC21-T01N-R14E
AMC 327654	FUTURE 7 MILL SITE	93-637248				SEC21-T01N-R14E
AMC 327655	FUTURE 8 MILL SITE	93-637249				SEC21-T01N-R14E
AMC 327657	FUTURE 9 MILL SITE	93-637250				SEC21-T01N-R14E
AMC 327658	FUTURE 10 MILL SITE	93-637251				SEC21-T01N-R14E
AMC 327659	FUTURE 11 MILL SITE	93-637252				SEC21-T01N-R14E
AMC 327660	FUTURE 12 MILL SITE	93-637253				SEC21-T01N-R14E
AMC 327661	FUTURE 13 MILL SITE	93-637254				SEC21-T01N-R14E
AMC 327662	FUTURE 14 MILL SITE	93-637255				SEC21-T01N-R14E
AMC 327663	FUTURE 15 MILL SITE	93-637256				SEC21-T01N-R14E
AMC 327664	FUTURE 16 MILL SITE	93-637257				SEC21-T01N-R14E
AMC 327665	FUTURE 17 MILL SITE	93-637258				SEC21-T01N-R14E
AMC 327666	FUTURE 18 MILL SITE	93-637259				SEC21-T01N-R14E
AMC 327667	FUTURE 19 MILL SITE	93-637260				SEC21-T01N-R14E
AMC 327668	FUTURE 20 MILL SITE	93-637261				SEC21-T01N-R14E
AMC 327669	FUTURE 21 MILL SITE	93-637262				SEC21-T01N-R14E
AMC 327670	FUTURE 22 MILL SITE	93-637263				SEC21-T01N-R14E
AMC 327671	FUTURE 23 MILL SITE	93-637264				SEC21-T01N-R14E
AMC 327672	FUTURE 24 MILL SITE	93-637265				SEC21-T01N-R14E
AMC 327673	FUTURE 25 MILL SITE	93-637266				SEC21-T01N-R14E

Date: 6/13/2012

PHOENIX, ARIZONA

2012 AUG -9 P 2:15

RECEIVED
BLM AZ STATE OFFICE

RECEIVED
 BLM AZ STATE OFFICE
 6/13/2012

38/9c

EXHIBIT A

County: Gila

State: AZ

BLM Serial #	Claim Name	Original Recording		Amended Recording		Location
		Recording #	Page #	Recording #	Page #	
AMC 327674	FUTURE 26 MILL SITE	93-637267				SEC28-T01N-R14E
AMC 327675	FUTURE 27 MILL SITE	93-637268				SEC28-T01N-R14E
AMC 327676	FUTURE 28 MILL SITE	93-637269				SEC28-T01N-R14E
AMC 327677	FUTURE 29 MILL SITE	93-637270				SEC28-T01N-R14E
AMC 327678	FUTURE 30 MILL SITE	93-637271				SEC21-T01N-R14E
AMC 327679	FUTURE 31 MILL SITE	93-637272				SEC21-T01N-R14E
AMC 327680	FUTURE 32 MILL SITE	93-637273				SEC21-T01N-R14E
AMC 327681	FUTURE 33 MILL SITE	93-637274				SEC21-T01N-R14E
AMC 327682	FUTURE 34 MILL SITE	93-637275				SEC21-T01N-R14E
AMC 327683	FUTURE 35 MILL SITE	93-637276				SEC21-T01N-R14E
AMC 327684	FUTURE 36 MILL SITE	93-637277				SEC21-T01N-R14E
AMC 327685	FUTURE 37 MILL SITE	93-637278				SEC21-T01N-R14E
AMC 327686	FUTURE 38 MILL SITE	93-637279				SEC21-T01N-R14E
AMC 327687	FUTURE 39 MILL SITE	93-637280				SEC21-T01N-R14E
AMC 327688	FUTURE 40 MILL SITE	93-637281				SEC21-T01N-R14E
AMC 327689	FUTURE 41 MILL SITE	93-637282				SEC21-T01N-R14E
AMC 327690	FUTURE 42 MILL SITE	93-637283				SEC21-T01N-R14E
AMC 327691	FUTURE 43 MILL SITE	93-637284				SEC21-T01N-R14E
AMC 327692	FUTURE 44 MILL SITE	93-637285				SEC28-T01N-R14E
AMC 327693	FUTURE 45 MILL SITE	93-637286				SEC28-T01N-R14E
AMC 327694	FUTURE 46 MILL SITE	93-637287				SEC28-T01N-R14E
AMC 327695	FUTURE 47 MILL SITE	93-637288				SEC21-T01N-R14E
AMC 327696	FUTURE 48 MILL SITE	93-637289				SEC21-T01N-R14E
AMC 327697	FUTURE 49 MILL SITE	93-637290				SEC21-T01N-R14E
AMC 327698	FUTURE 50 MILL SITE	93-637291				SEC21-T01N-R14E
AMC 327699	FUTURE 51 MILL SITE	93-637292				SEC21-T01N-R14E
AMC 327700	FUTURE 52 MILL SITE	93-637293				SEC21-T01N-R14E
AMC 327701	FUTURE 53 MILL SITE	93-637294				SEC21-T01N-R14E
AMC 327702	FUTURE 54 MILL SITE	93-637295				SEC21-T01N-R14E
AMC 327703	FUTURE 55 MILL SITE	93-637296				SEC21-T01N-R14E
AMC 327704	FUTURE 56 MILL SITE	93-637297				SEC21-T01N-R14E
AMC 327705	FUTURE 57 MILL SITE	93-637298				SEC21-T01N-R14E
AMC 327706	FUTURE 58 MILL SITE	93-637299				SEC21-T01N-R14E
AMC 327707	FUTURE 59 MILL SITE	93-637300				SEC21-T01N-R14E
AMC 327708	FUTURE 60 MILL SITE	93-637301				SEC28-T01N-R14E
AMC 327709	FUTURE 61 MILL SITE	93-637302				SEC28-T01N-R14E
AMC 327710	FUTURE 62 MILL SITE	93-637303				SEC28-T01N-R14E
AMC 327711	FUTURE 63 MILL SITE	93-637304				SEC28-T01N-R14E

Date: 6/13/2012

2012 AUG -9 P 2:15

RECEIVED
 BLM AZ STATE OFFICE

RECEIVED
 BLM AZ STATE OFFICE

38/50

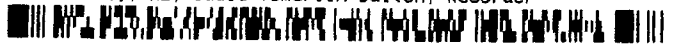


EXHIBIT A

County: Gila

State: AZ

BLM Serial #	Claim Name	Original Recording		Amended Recording		Location
		Recording #	Page #	Recording #	Page #	
AMC 327712	FUTURE 64 MILL SITE	93-637305				SEC21-T01N-R14E
AMC 327713	FUTURE 65 MILL SITE	93-637306				SEC21-T01N-R14E
AMC 327714	FUTURE 66 MILL SITE	93-637307				SEC21-T01N-R14E
AMC 327715	FUTURE 67 MILL SITE	93-637308				SEC21-T01N-R14E
AMC 327716	FUTURE 68 MILL SITE	93-637309				SEC21-T01N-R14E
AMC 327717	FUTURE 69 MILL SITE	93-637310				SEC21-T01N-R14E
AMC 327718	FUTURE 70 MILL SITE	93-637311				SEC21-T01N-R14E
AMC 327719	FUTURE 71 MILL SITE	93-637312				SEC21-T01N-R14E
AMC 327720	FUTURE 72 MILL SITE	93-637313				SEC21-T01N-R14E
AMC 327721	FUTURE 73 MILL SITE	93-637314				SEC21-T01N-R14E
AMC 327722	FUTURE 74 MILL SITE	93-637315				SEC21-T01N-R14E
AMC 327723	FUTURE 75 MILL SITE	93-637316				SEC21-T01N-R14E
AMC 327724	FUTURE 76 MILL SITE	93-637317				SEC21-T01N-R14E
AMC 327725	FUTURE 77 MILL SITE	93-637318				SEC21-T01N-R14E
AMC 327726	FUTURE 78 MILL SITE	93-637319				SEC28-T01N-R14E
AMC 327727	FUTURE 79 MILL SITE	93-637320				SEC28-T01N-R14E
AMC 327728	FUTURE 80 MILL SITE	93-637321				SEC28-T01N-R14E
AMC 327729	FUTURE 81 MILL SITE	93-637322				SEC21-T01N-R14E
AMC 327730	FUTURE 82 MILL SITE	93-637323				SEC21-T01N-R14E
AMC 327731	FUTURE 83 MILL SITE	93-637324				SEC21-T01N-R14E
AMC 327732	FUTURE 84 MILL SITE	93-637325				SEC21-T01N-R14E
AMC 327733	FUTURE 85 MILL SITE	93-637326				SEC21-T01N-R14E
AMC 327734	FUTURE 86 MILL SITE	93-637327				SEC21-T01N-R14E
AMC 327735	FUTURE 87 MILL SITE	93-637328				SEC21-T01N-R14E
AMC 327736	FUTURE 88 MILL SITE	93-637329				SEC21-T01N-R14E
AMC 327737	FUTURE 89 MILL SITE	93-637330				SEC21-T01N-R14E
AMC 327738	FUTURE 90 MILL SITE	93-637331				SEC21-T01N-R14E
AMC 327739	FUTURE 91 MILL SITE	93-637332				SEC21-T01N-R14E
AMC 327740	FUTURE 92 MILL SITE	93-637333				SEC21-T01N-R14E
AMC 327741	FUTURE 93 MILL SITE	93-637334				SEC21-T01N-R14E
AMC 327742	FUTURE 94 MILL SITE	93-637335				SEC28-T01N-R14E
AMC 327743	FUTURE 95 MILL SITE	93-637336				SEC28-T01N-R14E
AMC 327744	FUTURE 96 MILL SITE	93-637337				SEC28-T01N-R14E
AMC 327745	FUTURE 97 MILL SITE	93-637338				SEC28-T01N-R14E
AMC 327746	FUTURE 98 MILL SITE	93-637339				SEC21-T01N-R14E
AMC 327747	FUTURE 99 MILL SITE	93-637340				SEC21-T01N-R14E
AMC 327748	FUTURE 100 MILL SITE	93-637341				SEC21-T01N-R14E

PHOENIX, ARIZONA

Date: 6/13/2012

2012 AUG -9 P 2:15

RECEIVED
BLM AZ STATE OFFICE

RECEIVED
BLM AZ STATE OFFICE

37/50




EXHIBIT A

County: Gila

State: AZ

BLM Serial #	Claim Name	Original Recording		Amended Recording		Location
		Recording #	Page #	Recording #	Page #	
AMC 327749	FUTURE 101 MILL SITE	93-637342				SEC21-T01N-R14E
AMC 327750	FUTURE 102 MILL SITE	93-637343				SEC21-T01N-R14E
AMC 327751	FUTURE 103 MILL SITE	93-637344				SEC21-T01N-R14E
AMC 327752	FUTURE 104 MILL SITE	93-637345				SEC21-T01N-R14E
AMC 327753	FUTURE 105 MILL SITE	93-637346				SEC21-T01N-R14E
AMC 327755	FUTURE 107 MILL SITE	93-637348				SEC21-T01N-R14E
AMC 327756	FUTURE 108 MILL SITE	93-637349				SEC21-T01N-R14E
AMC 327757	FUTURE 109 MILL SITE	93-637350				SEC21-T01N-R14E
AMC 327758	FUTURE 110 MILL SITE	93-637351				SEC21-T01N-R14E
AMC 327759	FUTURE 111 MILL SITE	93-637352				SEC28-T01N-R14E
AMC 327760	FUTURE 112 MILL SITE	93-637353				SEC28-T01N-R14E
AMC 327761	FUTURE 113 MILL SITE	93-637354				SEC28-T01N-R14E
AMC 327762	FUTURE 114 MILL SITE	93-637355				SEC28-T01N-R14E
AMC 327763	FUTURE 115 MILL SITE	93-637356				SEC22-T01N-R14E
AMC 327764	FUTURE 116 MILL SITE	93-637357				SEC22-T01N-R14E
AMC 327765	FUTURE 117 MILL SITE	93-637358				SEC22-T01N-R14E
AMC 327766	FUTURE 118 MILL SITE	93-637359				SEC22-T01N-R14E
AMC 327767	FUTURE 119 MILL SITE	93-637360				SEC22-T01N-R14E
AMC 327768	FUTURE 120 MILL SITE	93-637361				SEC22-T01N-R14E
AMC 327769	FUTURE 121 MILL SITE	93-637362				SEC22-T01N-R14E
AMC 327770	FUTURE 122 MILL SITE	93-637363				SEC22-T01N-R14E
AMC 327771	FUTURE 123 MILL SITE	93-637364				SEC22-T01N-R14E
AMC 327772	FUTURE 124 MILL SITE	93-637365				SEC22-T01N-R14E
AMC 327773	FUTURE 125 MILL SITE	93-637366				SEC22-T01N-R14E

Date: 6/13/2012

2012 AUG -9 P 2:15

RECEIVED
 BLM AZ STATE OFFICE

RECEIVED
 COUNTY OFFICE

PHOENIX, ARIZONA

Handwritten signature

EXHIBIT A

County: Gila

State: AZ

BLM Serial #	Claim Name	Original Recording		Amended Recording		Location
		Recording #	Page #	Recording #	Page #	
AMC 327774	FUTURE 126 MILL SITE	93-637367				SEC22-T01N-R14E
AMC 327775	FUTURE 127 MILL SITE	93-637368				SEC22-T01N-R14E
AMC 327776	FUTURE 128 MILL SITE	93-637369				SEC27-T01N-R14E
AMC 327777	FUTURE 129 MILL SITE	93-637370				SEC27-T01N-R14E
AMC 327778	FUTURE 130 MILL SITE	93-637371				SEC27-T01N-R14E
AMC 327779	FUTURE 131 MILL SITE	93-637372				SEC27-T01N-R14E
AMC 327780	FUTURE 132 MILL SITE	93-637373				SEC22-T01N-R14E
AMC 327781	FUTURE 133 MILL SITE	93-637374				SEC22-T01N-R14E
AMC 327782	FUTURE 134 MILL SITE	93-637375				SEC22-T01N-R14E
AMC 327783	FUTURE 135 MILL SITE	93-637376				SEC22-T01N-R14E
AMC 327784	FUTURE 136 MILL SITE	93-637377				SEC22-T01N-R14E
AMC 327785	FUTURE 137 MILL SITE	93-637378				SEC22-T01N-R14E
AMC 327786	FUTURE 138 MILL SITE	93-637379				SEC22-T01N-R14E
AMC 327787	FUTURE 139 MILL SITE	93-637380				SEC22-T01N-R14E
AMC 327788	FUTURE 140 MILL SITE	93-637381				SEC22-T01N-R14E
AMC 327789	FUTURE 141 MILL SITE	93-637382				SEC22-T01N-R14E
AMC 327790	FUTURE 142 MILL SITE	93-637383				SEC22-T01N-R14E
AMC 327791	FUTURE 143 MILL SITE	93-637384				SEC22-T01N-R14E
AMC 327792	FUTURE 144 MILL SITE	93-637385				SEC22-T01N-R14E
AMC 327793	FUTURE 145 MILL SITE	93-637386				SEC27-T01N-R14E
AMC 327794	FUTURE 146 MILL SITE	93-637387				SEC27-T01N-R14E
AMC 327795	FUTURE 147 MILL SITE	93-637388				SEC27-T01N-R14E
AMC 327796	FUTURE 148 MILL SITE	93-637389				SEC27-T01N-R14E
AMC 327797	FUTURE 149 MILL SITE	93-637390				SEC22-T01N-R14E

Date: 6/13/2012

2012 AUG -9 P 2: 15

RECEIVED
 BLM AZ STATE OFFICE

RECEIVED
 BLM AZ STATE OFFICE

54/50



EXHIBIT A

County: Gila

State: AZ

BLM Serial #	Claim Name	Original Recording		Amended Recording		Location
		Recording #	Page #	Recording #	Page #	
AMC 327798	FUTURE 150 MILL SITE	93-637391				SEC22-T01N-R14E
AMC 327799	FUTURE 151 MILL SITE	93-637392				SEC22-T01N-R14E
AMC 327800	FUTURE 152 MILL SITE	93-637393				SEC22-T01N-R14E
AMC 327801	FUTURE 153 MILL SITE	93-637394				SEC22-T01N-R14E
AMC 327802	FUTURE 154 MILL SITE	93-637395				SEC22-T01N-R14E
AMC 327803	FUTURE 155 MILL SITE	93-637396				SEC22-T01N-R14E
AMC 327804	FUTURE 156 MILL SITE	93-637397				SEC22-T01N-R14E
AMC 327805	FUTURE 157 MILL SITE	93-637398				SEC22-T01N-R14E
AMC 327810	FUTURE 162 MILL SITE	93-637403				SEC27-T01N-R14E
AMC 327811	FUTURE 163 MILL SITE	93-637404				SEC27-T01N-R14E
AMC 327812	FUTURE 164 MILL SITE	93-637405				SEC27-T01N-R14E
AMC 327813	FUTURE 165 MILL SITE	93-637406				SEC27-T01N-R14E
AMC 327814	FUTURE 166 MILL SITE	93-637407				SEC22-T01N-R14E
AMC 327815	FUTURE 167 MILL SITE	93-637408				SEC22-T01N-R14E
AMC 327816	FUTURE 168 MILL SITE	93-637409				SEC22-T01N-R14E
AMC 327817	FUTURE 169 MILL SITE	93-637410				SEC22-T01N-R14E
AMC 327818	FUTURE 170 MILL SITE	93-637411				SEC22-T01N-R14E
AMC 327819	FUTURE 171 MILL SITE	93-637412				SEC22-T01N-R14E
AMC 327820	FUTURE 172 MILL SITE	93-637413				SEC22-T01N-R14E
AMC 327821	FUTURE 173 MILL SITE	93-637414				SEC22-T01N-R14E
AMC 327822	FUTURE 174 MILL SITE	93-637415				SEC22-T01N-R14E
AMC 327827	FUTURE 179 MILL SITE	93-637420				SEC27-T01N-R14E
AMC 327828	FUTURE 180 MILL SITE	93-637421				SEC27-T01N-R14E
AMC 327829	FUTURE 181 MILL SITE	93-637422				SEC27-T01N-R14E

Date: 6/13/2012

PHOENIX, ARIZONA

2012 AUG -9 P 2:15

RECEIVED
 BLM AZ STATE OFFICE

RECEIVED
 BLM AZ STATE OFFICE

24/50

EXHIBIT A

County: Gila

State: AZ

BLM Serial#	Claim Name	Original Recording		Amended Recording		Location
		Recording #	Page #	Recording #	Page #	
AMC 327830	FUTURE 182 MILL SITE	93-637423				SEC27-T01N-R14E
AMC 327831	FUTURE 183 MILL SITE	93-637424				SEC22-T01N-R14E
AMC 327832	FUTURE 184 MILL SITE	93-637425				SEC22-T01N-R14E
AMC 327833	FUTURE 185 MILL SITE	93-637426				SEC22-T01N-R14E
AMC 327834	FUTURE 186 MILL SITE	93-637427				SEC22-T01N-R14E
AMC 327835	FUTURE 187 MILL SITE	93-637428				SEC22-T01N-R14E
AMC 327836	FUTURE 188 MILL SITE	93-637429				SEC22-T01N-R14E
AMC 327837	FUTURE 189 MILL SITE	93-637430				SEC22-T01N-R14E
AMC 327838	FUTURE 190 MILL SITE	93-637431				SEC22-T01N-R14E
AMC 327839	FUTURE 191 MILL SITE	93-637432				SEC22-T01N-R14E
AMC 327840	FUTURE 192 MILL SITE	93-637433				SEC22-T01N-R14E
AMC 327841	FUTURE 193 MILL SITE	93-637434				SEC22-T01N-R14E
AMC 327843	FUTURE 195 MILL SITE	93-637436				SEC22-T01N-R14E
AMC 327844	FUTURE 196 MILL SITE	93-637437				SEC27-T01N-R14E
AMC 327845	FUTURE 197 MILL SITE	93-637438				SEC27-T01N-R14E
AMC 327846	FUTURE 198 MILL SITE	93-637439				SEC27-T01N-R14E
AMC 327847	FUTURE 199 MILL SITE	93-637440				SEC27-T01N-R14E
AMC 327848	FUTURE 200 MILL SITE	93-637441				SEC28-T01N-R14E
AMC 327849	FUTURE 201 MILL SITE	93-637442				SEC28-T01N-R14E
AMC 327850	FUTURE 202 MILL SITE	93-637443				SEC27-T01N-R14E
AMC 327851	FUTURE 203 MILL SITE	93-637444				SEC27-T01N-R14E
AMC 327852	FUTURE 204 MILL SITE	93-637445				SEC27-T01N-R14E
AMC 327854	FUTURE 206 MILL SITE	93-637447				SEC27-T01N-R14E
AMC 327855	FUTURE 207 MILL SITE	93-637448				SEC27-T01N-R14E
AMC 330826	CMC-OX 015	94-647102				SEC02-T01S-R14E

Date: 6/13/2012

RECEIVED
 BLM AZ STATE OFFICE
 2012 AUG -9 P 2:15
 PHOENIX, ARIZONA

RECEIVED
 BLM AZ STATE OFFICE

25/50

EXHIBIT A

County: Gila

State: AZ

BLM Serial #	Claim Name	Original Recording		Amended Recording		Location
		Recording #	Page #	Recording #	Page #	
AMC 330834	CMC-OX 023	94-647110				SEC02-T01S-R14E
AMC 333430	QUARTZ SITE 102	95-660238				SEC21-T01N-R14E
AMC 333431	QUARTZ SITE 103	95-660239				SEC21-T01N-R14E
AMC 333432	QUARTZ SITE 104	95-660240				SEC21-T01N-R14E
AMC 333433	QUARTZ SITE 105	95-660241				SEC21-T01N-R14E
AMC 333434	QUARTZ SITE 106	95-660242				SEC21-T01N-R14E
AMC 333435	QUARTZ SITE 107	95-660243				SEC21-T01N-R14E
AMC 333436	QUARTZ SITE 108	95-660244				SEC21-T01N-R14E
AMC 333437	QUARTZ SITE 109	95-660245				SEC20-T01N-R14E
AMC 333438	QUARTZ SITE 121	95-660256				SEC20-T01N-R14E
AMC 333443	QUARTZ SITE 126	95-660261				SEC16-T01N-R14E
AMC 333444	QUARTZ SITE 127	95-660262				SEC16-T01N-R14E
AMC 406829	FMB #1	2011-003837				SEC16-T01N-R14E
AMC 406830	FMB #2	2011-003838				SEC10-T01N-R14E
AMC 406831	FMB #3	2011-003839				SEC10-T01N-R14E
AMC 406832	FMB #4	2011-003840				SEC10-T01N-R14E
AMC 406833	FMB #5	2011-003841				SEC10-T01N-R14E
AMC 406834	FMB #6	2011-003842				SEC10-T01N-R14E
AMC 406835	FMB #7	2011-003843				SEC10-T01N-R14E
AMC 406836	FMB #8	2011-003844				SEC10-T01N-R14E

No. Of Claims

635
 SC

RECEIVED
 BLM AZ STATE OFFICE
 AUG 27 P 1:51
 PHOENIX, ARIZONA

RECEIVED
 BLM AZ STATE OFFICE
 2012 AUG -9 P 2:15
 PHOENIX, ARIZONA

Date: 6/13/2012

20/SC

Form 1370-18
(July 1984)

UNITED STATES
DEPARTMENT OF THE INTERIOR
BUREAU OF LAND MANAGEMENT

No. 181639

Date 12/27/12

TEMPORARY RECEIPT

Received \$ 43660 Check 009831106

On account of FREEPORT - Mc MORAN CORP

AMC 41648 (NOI)

Received from: Stephanie Turtan

Credit is subject to
clearing of any checks
This is not a permit,
license, or lease.

Annie Cruz
ACCOUNTING OFFICE

United States Department of the Interior
 Bureau of Land Management
 LANDS/RECREATION & PLANNING
 ONE N CENTRAL AVE
 PHOENIX, AZ 85004 -2203
 Phone: 602-417-9200

Receipt

No: 2714863

Transaction #: 2797245	
Date of Transaction: 12/28/2012	
CUSTOMER:	
FREEPORT MCMORAN CORP 333 N CENTRAL AVE PHOENIX, AZ 85004 US	

LINE #	QTY	DESCRIPTION	REMARKS	UNIT PRICE	TOTAL
1	1.00	LOCATABLE MINERALS / MINING CLAIMS-NOT NEW-UNADJUD, ONE AUTH NO. ONLY / MINING CLAIM MONEY RECEIVED CASES: AMC41648/\$43600.00	NOI (4366)	- n/a -	43600.00
TOTAL:					\$43,600.00

INCORRECT AMOUNT (with circled 'B')

PAYMENT INFORMATION					
1	AMOUNT:	43600.00	POSTMARKED:	N/A	
	TYPE:	CHECK	RECEIVED:	12/27/2012	
	CHECK NO:	009831106			
	NAME:	FREEPORT MCMORAN CORP 333 N CENTRAL AVE PHOENIX AZ 85004 US			

REMARKS
TEMP RECEIPT #181639

This receipt was generated by the automated BLM Collections and Billing System and is a paper representation of a portion of the official electronic record contained therein.

Transaction ID 2797245
 Order Type A
 Order Status P
 Order Date 12/28/2012
 Login ID 3055
 Login sctuz

Receive Date 12/27/2012
 Receipt ID 2714863
 Reference Transaction
 Last Updated By 3055
 Last Update User sctuz
 Last Update Date 12/31/12 11:32

Customer ID
 First Name
 Middle Initial
 Last Name
 Company FREEPORT MCMORAN CORP

Address 1333 N CENTRAL AVE
 Address 2
 City PHOENIX State AZ Zip
 Country US
 Phone

Assignor ID
 First Name
 Middle Initial
 Last Name
 Company
 AR flag

Historical Order Number

Order Detail
 Close

Order Items

Order Item	Xfer Of	Order ID	Login	Of-Date	Type	Qty	Unit Price	Total	Bill Number	Bill Line	Bill ID	Cost Ctr	Rept Org	WBSE	Commodity	Subject	Action	Action Code	End	Fund	Fund Area	Commitment	CrGL Acct	Product Code	Stat	Product	Disc	Login ID	Int Order
1	6132541	2797245	sctuz	12/28/2012	C	1.00	0.00	43600.00							LOCA	LMMC MINING CLAIM MONEY RECEIVED	95322013		XXXXL6500DF	01130000.000000		2400.AR000		D				3055	
2	6134299	6132541	sctuz	12/31/2012	C	1.00	0.00	43600.00							LOCA	LMMC MINING CLAIM MONEY RECEIVED	95322013		XXXXL6500DF	01130000.000000		2400.AR000		D				3055	
3	6134304	6134299	sctuz	12/31/2012	C	1.00	0.00	43600.00							LOCA	LMMC MINING CLAIM MONEY RECEIVED	95322013		XXXXL6500DF	01130000.000000		2400.AR000		P				3055	
4	6180850	6134304	R2KMC1	02/29/2013	F	0.21	0.00	-9330.00							LOCA	LMMC MINING CLAIM MONEY RECEIVED	95322013		XXXXL6500DF	01130000.000000		2400.AR000		P				3055	
5	6180851	6180850	R2KMC1	02/29/2013	F	933.00	10.00	9330.00							LOCA	LMMC MINING CLAIM MONEY RECEIVED	95322013		XXXXL6500DF	01130000.000000		2400.AR000		P				3055	
6	6180910	6134304	R2KMC1	02/10/2013	F	0.36	0.00	-15910.00							LOCA	MCITR NOTE-INTENT TO HOLD SVC CHG \$10	162152013		13XXL1109ML	11930000.RB0000	C00000	5900.C0000		P				2734	
7	6180911	6180910	R2KMC1	02/10/2013	F	1591.00	10.00	15910.00							LOCA	LMMC MINING CLAIM MONEY RECEIVED	95322013		XXXXL6500DF	01130000.000000		2400.AR000		P				2734	
8	6197264	6134304	R2KMC1	02/24/2013	F	0.32	0.00	-13880.00							LOCA	MCITR NOTE-INTENT TO HOLD SVC CHG \$10	162152013		13XXL1109ML	11930000.RB0000	C00000	5900.C0000		P				2734	
9	6197261	6197264	R2KMC1	02/24/2013	F	1388.00	10.00	13880.00							LOCA	LMMC MINING CLAIM MONEY RECEIVED	95322013		XXXXL6500DF	01130000.000000		2400.AR000		P				2734	
10	6202848	6134304	R2KMC1	02/27/2013	F	0.10	0.00	-4450.00							LOCA	MCITR NOTE-INTENT TO HOLD SVC CHG \$10	162152013		13XXL1109ML	11930000.RB0000	C00000	5900.C0000		P				2734	
11	6202849	6202848	R2KMC1	02/27/2013	F	445.00	10.00	4450.00							LOCA	LMMC MINING CLAIM MONEY RECEIVED	95322013		XXXXL6500DF	01130000.000000		2400.AR000		P				2734	
12	6220883	6134304	R2KMC1	03/14/2013	F	0.00	0.00	-20.00							LOCA	MCITR NOTE-INTENT TO HOLD SVC CHG \$10	162152013		13XXL1109ML	11930000.RB0000	C00000	5900.C0000		P				2734	
13	6220884	6220883	R2KMC1	03/14/2013	F	2.00	0.00	20.00							LOCA	LMMC MINING CLAIM MONEY RECEIVED	95322013		XXXXL6500DF	01130000.000000		2400.AR000		P				2734	
14	6220885	6220883	R2KMC1	03/14/2013	F	7.00	10.00	70.00							LOCA	MCITR NONREFUNDABLE PROCESSING FEE	175652013		13XXL1109ML	11930000.RB0000	C00000	5900.C0000		P				2734	
															LOCA	MCITR NOTE-INTENT TO HOLD SVC CHG \$10	162152013		13XXL1109ML	11930000.RB0000	C00000	5900.C0000		P				2734	

**United States Department of the Interior
Bureau of Land Management
LANDS/RECREATION & PLANNING
ONE N CENTRAL AVE
PHOENIX, AZ 85004 -2203
Phone: 602-417-9200**

Receipt

No: 2714863

Transaction #: 2797245	ENTERED INTO COMPUTER
Date of Transaction: 12/28/2012	
CUSTOMER:	
FREEPORT MCMORAN CORP 333 N CENTRAL AVE PHOENIX, AZ 85004 US	

LINE #	QTY	DESCRIPTION	REMARKS	UNIT PRICE	TOTAL
1	1.00	LOCATABLE MINERALS / MINING CLAIMS- NOT NEW-UNADJUD, ONE AUTH NO. ONLY / MINING CLAIM MONEY RECEIVED CASES: AMC41648/\$43660.00	NOI (4366)	- n/a -	43660.00
TOTAL:					\$43,660.00

CORRECTION

PAYMENT INFORMATION			
1	AMOUNT:	43660.00	POSTMARKED: N/A
	TYPE:	CHECK	RECEIVED: 12/31/2012
	CHECK NO:	009831106	
	NAME:	FREEPORT MCMORAN CORP 333 N CENTRAL AVE PHOENIX AZ 85004 US	

REMARKS
TEMP RECEIPT #181639

This receipt was generated by the automated BLM Collections and Billing System and is a paper representation of a portion of the official electronic record contained therein.

Message:

4366 ROWS RETRIEVED

CBS Export Results Report

Include Resolved Records

Record Status

Error Records (E/M/I)

Accepted Records (A/W)

"On Hold" Records (H)

All Records (for s/n or receipt nr)

Exported, No Results From CBS

New (not yet exported)

Printable Format (legal/landscape)

Enter export Date (mm/dd/yyyy)

Serial Number match (optional)

Receipt Nr (optional)

Export Nr (exclusive)

LR2000 User (defaults to login)

Responsible Area (Errors C)

User (U,X)

Programmer (P,X)

All (U,P,X)

[User Guide](#)

Resend?	Export Nr	A/D	Serial Nr	Multi	Code	Amount	Remarks	Receipt Nr	LR2000 User	#Msg	Resolved?	OK	Stat1	Area	CBS Msg 1	Stat2	Area	Msg 2	CBS 392 ID	392 \$ Amt	Action	Update Date	Resend	Resend Orig	Export Date
<input type="checkbox"/>	4023633	A	AMC41648	488	481	10.00	481;2012	2714863	ATHROWER	1	<input type="checkbox"/>		A		ACCP				1887333	43660.00	2/9/2013 10:00			2/9/2013	
<input type="checkbox"/>	4023634	A	AMC41649	488	481	10.00	481;2012	2714863	ATHROWER	1	<input type="checkbox"/>		A		ACCP				1887333	43660.00	2/9/2013 10:00			2/9/2013	
<input type="checkbox"/>	4023635	A	AMC41650	488	481	10.00	481;2012	2714863	ATHROWER	1	<input type="checkbox"/>		A		ACCP				1887333	43660.00	2/9/2013 10:00			2/9/2013	
<input type="checkbox"/>	4023636	A	AMC41651	488	481	10.00	481;2012	2714863	ATHROWER	1	<input type="checkbox"/>		A		ACCP				1887333	43660.00	2/9/2013 10:00			2/9/2013	
<input type="checkbox"/>	4023637	A	AMC41652	488	481	10.00	481;2012	2714863	ATHROWER	1	<input type="checkbox"/>		A		ACCP				1887333	43660.00	2/9/2013 10:00			2/9/2013	
<input type="checkbox"/>	4023638	A	AMC41653	488	481	10.00	481;2012	2714863	ATHROWER	1	<input type="checkbox"/>		A		ACCP				1887333	43660.00	2/9/2013 10:00			2/9/2013	
<input type="checkbox"/>	4023639	A	AMC41654	488	481	10.00	481;2012	2714863	ATHROWER	1	<input type="checkbox"/>		A		ACCP				1887333	43660.00	2/9/2013 10:00			2/9/2013	
<input type="checkbox"/>	4023640	A	AMC41655	488	481	10.00	481;2012	2714863	ATHROWER	1	<input type="checkbox"/>		A		ACCP				1887333	43660.00	2/9/2013 10:00			2/9/2013	
<input type="checkbox"/>	4023641	A	AMC41656	488	481	10.00	481;2012	2714863	ATHROWER	1	<input type="checkbox"/>		A		ACCP				1887333	43660.00	2/9/2013 10:00			2/9/2013	
<input type="checkbox"/>	4023642	A	AMC41657	488	481	10.00	481;2012	2714863	ATHROWER	1	<input type="checkbox"/>		A		ACCP				1887333	43660.00	2/9/2013 10:00			2/9/2013	
<input type="checkbox"/>	4023643	A	AMC41658	488	481	10.00	481;2012	2714863	ATHROWER	1	<input type="checkbox"/>		A		ACCP				1887333	43660.00	2/9/2013 10:00			2/9/2013	
<input type="checkbox"/>	4023644	A	AMC41659	488	481	10.00	481;2012	2714863	ATHROWER	1	<input type="checkbox"/>		A		ACCP				1887333	43660.00	2/9/2013 10:00			2/9/2013	
<input type="checkbox"/>	4023645	A	AMC67991	488	481	10.00	481;2012	2714863	ATHROWER	1	<input type="checkbox"/>		A		ACCP				1887333	43660.00	2/9/2013 10:01			2/9/2013	
<input type="checkbox"/>	4023646	A	AMC67992	488	481	10.00	481;2012	2714863	ATHROWER	1	<input type="checkbox"/>		A		ACCP				1887333	43660.00	2/9/2013 10:01			2/9/2013	
<input type="checkbox"/>	4023647	A	AMC67993	488	481	10.00	481;2012	2714863	ATHROWER	1	<input type="checkbox"/>		A		ACCP				1887333	43660.00	2/9/2013 10:01			2/9/2013	
<input type="checkbox"/>	4023648	A	AMC67994	488	481	10.00	481;2012	2714863	ATHROWER	1	<input type="checkbox"/>		A		ACCP				1887333	43660.00	2/9/2013 10:01			2/9/2013	
<input type="checkbox"/>	4023649	A	AMC180090	488	481	10.00	481;2012	2714863	ATHROWER	1	<input type="checkbox"/>		A		ACCP				1887333	43660.00	2/9/2013 10:01			2/9/2013	
<input type="checkbox"/>	4023650	A	AMC180096	488	481	10.00	481;2012	2714863	ATHROWER	1	<input type="checkbox"/>		A		ACCP				1887333	43660.00	2/9/2013 10:02			2/9/2013	
<input type="checkbox"/>	4023651	A	AMC180097	488	481	10.00	481;2012	2714863	ATHROWER	1	<input type="checkbox"/>		A		ACCP				1887333	43660.00	2/9/2013 10:02			2/9/2013	
<input type="checkbox"/>	4023652	A	AMC180098	488	481	10.00	481;2012	2714863	ATHROWER	1	<input type="checkbox"/>		A		ACCP				1887333	43660.00	2/9/2013 10:02			2/9/2013	

Total of TEN
Individual packets
submitted with
this payment

Number of claims:

- 14
- 74
- 241
- 288
- 316
- 337
- 626
- 635
- 831
- 1004

Total = 4366

Ascertained Lead File Numbers
APR 08 2013 (PB) for each packet.

Lead Amc #s

Amc 35792

39092

48023

49212

50970

52072

97784

131760

265777

293003

299053

303011

308180

309608

312258

327648

330826

333428

406829

United States Department of the Interior
Bureau of Land Management
 LANDS/RECREATION & PLANNING
 ONE N CENTRAL AVE
 PHOENIX, AZ 85004 -2203
 Phone: 602-417-9200

Receipt

No: 2683126

Transaction #: 2764625	
Date of Transaction: 11/01/2012	
CUSTOMER:	
FREEPORT MCMORAN MIAMI INC ONE NORTH CENTRAL AVE PHOENIX, AZ 85004 US	

LINE #	QTY	DESCRIPTION	REMARKS	UNIT PRICE	TOTAL
1	1.00	LOCATABLE MINERALS / MINING CLAIMS- NOT NEW-UNADJUD, ONE AUTH NO. ONLY / MINING CLAIM MONEY RECEIVED CASES: AMC52264/\$420.00	ADDITIONAL PYMT MAINT (1) 2013	- n/a -	420.00
<i>LEAD Amc # 52072</i>				TOTAL:	\$420.00

PAYMENT INFORMATION					
1	AMOUNT:	420.00	POSTMARKED:	N/A	
	TYPE:	CHECK	RECEIVED:	11/01/2012	
	CHECK NO:	0000772411			
	NAME:	FREEPORT MCMORAN MIAMI INC ONE NORTH CENTRAL AVE PHOENIX AZ 85004 US			

REMARKS

This receipt was generated by the automated BLM Collections and Billing System and is a paper representation of a portion of the official electronic record contained therein.

11/5/12 AT

United States Department of the Interior
Bureau of Land Management
 LANDS/RECREATION & PLANNING
 ONE N CENTRAL AVE
 PHOENIX, AZ 85004 -2203
 Phone: 602-417-9200

Receipt

No: 2683126

Transaction #: 2764625	
Date of Transaction: 11/01/2012	
CUSTOMER:	
FREEPORT MCMORAN MIAMI INC ONE NORTH CENTRAL AVE PHONEIX,AZ 85004 US	

LINE #	QTY	DESCRIPTION	REMARKS	UNIT PRICE	TOTAL
1	1.00	LOCATABLE MINERALS / MINING CLAIMS- NOT NEW-UNADJUD,ONE AUTH NO. ONLY / MINING CLAIM MONEY RECEIVED CASES: AMC52264/\$420.00	ADDITIONAL PYMT MAINT (1) 2013	- n/a -	420.00
<i>LEAD Amc # 52072</i>				TOTAL:	\$420.00

PAYMENT INFORMATION			
1	AMOUNT:	420.00	POSTMARKED: N/A
	TYPE:	CHECK	RECEIVED: 11/01/2012
	CHECK NO:	0000772411	
	NAME:	FREEPORT MCMORAN MIAMI INC ONE NORTH CENTRAL AVE PHONEIX AZ 85004 US	

REMARKS

This receipt was generated by the automated BLM Collections and Billing System and is a paper representation of a portion of the official electronic record contained therein.

ENTRERED INTO COMPUTER

11/5/12 AT

EXHIBIT A

County: Gila

State: AZ

BLM Serial #	Claim Name	Original Recording		Amended Recording		Location
		Recording #	Page #	Recording #	Page #	
AMC 035795	QUARTZ SITE NO. 4 (A)	466	188			SEC21-T01N-R14E
AMC 035796	QUARTZ SITE NO. 5 (A)	466	187			SEC21-T01N-R14E
AMC 035797	QUARTZ SITE NO. 6 (A)	466	186			SEC21-T01N-R14E
AMC 035798	QUARTZ SITE NO. 7 (A)	466	185			SEC21-T01N-R14E
AMC 035799	QUARTZ SITE NO. 8 (A)	466	184			SEC21-T01N-R14E
AMC 035802	QUARTZ SITE NO. 11 (A)	466	181			SEC21-T01N-R14E
AMC 035803	QUARTZ SITE NO. 12 (A)	466	180			SEC21-T01N-R14E
AMC 035804	QUARTZ SITE NO. 13 (A)	466	179			SEC21-T01N-R14E
AMC 035805	QUARTZ SITE NO. 14 (A)	466	178			SEC21-T01N-R14E
AMC 035817	QUARTZ SITE #25 (A)	466	220			SEC22-T01N-R14E
AMC 035818	QUARTZ SITE #26 (A)	466	221			SEC22-T01N-R14E
AMC 035819	QUARTZ SITE #27 (A)	466	166			SEC22-T01N-R14E
AMC 035822	HARDROCK NO. 1 (A)	466	200			SEC15-T01N-R14E
AMC 035823	HARDROCK NO. 2 (A)	466	193			SEC15-T01N-R14E
AMC 035826	MOONLIGHT (A)	466	196			SEC21-T01N-R14E
AMC 035827	BLACK OAK (A)	466	199			SEC21-T01N-R14E
AMC 035828	BLACK OAK NO. 2 (A)	466	198			SEC21-T01N-R14E
AMC 035829	BLACK OAK NO. 3 (A)	466	197			SEC22-T01N-R14E
AMC 035837	PINTO COPPER FRACTION (A)	466	204			SEC28-T01N-R14E
AMC 035838	PINTO COPPER NO. 1 (A)	466	210			SEC27-T01N-R14E
AMC 035839	PINTO COPPER NO. 2 (A)	466	211			SEC27-T01N-R14E
AMC 035840	PINTO COPPER NO. 3 (A)	466	212			SEC27-T01N-R14E
AMC 035841	PINTO COPPER NO. 4 (A)	466	213			SEC27-T01N-R14E
AMC 035842	PINTO COPPER NO. 5 (A)	466	214			SEC27-T01N-R14E
AMC 035843	PINTO COPPER NO. 6 (A)	466	219			SEC28-T01N-R14E
AMC 035844	PINTO COPPER NO. 7 (A)	466	222			SEC28-T01N-R14E
AMC 035845	PINTO COPPER NO. 8 (A)	466	223			SEC28-T01N-R14E
AMC 035846	PINTO COPPER NO. 9 (A)	466	205			SEC28-T01N-R14E

Date: 6/13/2012

Page 1

RECEIVED
ELM AZ STATE OFFICE
JUN 14 2012 2:14 PM

25/10

EXHIBIT A

County: Gila

State: AZ

BLM Serial #	Claim Name	Original Recording		Amended Recording		Location
		Recording #	Page #	Recording #	Page #	
AMC 035847	PINTO COPPER NO. 10 (A)	466	206			SEC28-T01N-R14E
AMC 035848	PINTO COPPER NO. 11 (A)	466	207			SEC28-T01N-R14E
AMC 035849	PINTO COPPER NO. 12 (A)	466	208			SEC28-T01N-R14E
AMC 035850	PINTO COPPER NO. 13 (A)	466	209			SEC28-T01N-R14E
AMC 039092	KAY 1	262	305	471	40	SEC15-T01N-R14E
AMC 039093	KAY 2	262	306	471	41	SEC15-T01N-R14E
AMC 039094	KAY 3	262	307	471	42	SEC15-T01N-R14E
AMC 039095	KAY 4	262	308	471	43	SEC15-T01N-R14E
AMC 039096	KAY 5	262	309	471	44	SEC15-T01N-R14E
AMC 039097	KAY 6	262	310	471	45	SEC15-T01N-R14E
AMC 039098	KAY 7	262	311	471	46	SEC15-T01N-R14E
AMC 039099	KAY 8	262	312	471	47	SEC15-T01N-R14E
AMC 039100	KAY 9	262	313	471	48	SEC15-T01N-R14E
AMC 039101	KAY 10	262	314	471	49	SEC15-T01N-R14E
AMC 039102	KAY 11	262	315	471	50	SEC15-T01N-R14E
AMC 039103	KAY 12	262	316	471	51	SEC15-T01N-R14E
AMC 039104	KAY 13	262	317	471	52	SEC15-T01N-R14E
AMC 039105	KAY 14	262	318	471	53	SEC15-T01N-R14E
AMC 039106	KAY 15	262	319	471	54	SEC15-T01N-R14E
AMC 039107	KAY 16	262	320	471	55	SEC15-T01N-R14E
AMC 039108	KAY 17	262	321	471	56	SEC22-T01N-R14E
AMC 039109	KAY 18	262	322	471	57	SEC21-T01N-R14E
AMC 039110	KAY 19	262	323	471	58	SEC22-T01N-R14E
AMC 039111	KAY 20	262	324	471	59	SEC21-T01N-R14E
AMC 039113	KAY 22	262	326	471	60	SEC21-T01N-R14E
AMC 039114	KAY 23	262	327	471	62	SEC22-T01N-R14E
AMC 039137	KAY 50	262	352	471	85	SEC14-T01N-R14E
AMC 039138	KAY 51	262	353	471	86	SEC14-T01N-R14E
AMC 039144	KAY 57	262	359	471	92	SEC10-T01N-R14E
AMC 039145	KAY 58	262	360	471	93	SEC09-T01N-R14E
AMC 039162	KAY 61	264	328	471	110	SEC15-T01N-R14E
AMC 039163	KAY 82	264	329	471	111	SEC15-T01N-R14E
AMC 039165	KAY 85	262	373	471	113	SEC22-T01N-R14E
AMC 039166	KAY 86	262	375	471	114	SEC22-T01N-R14E
AMC 039167	KAY 87	262	375	471	115	SEC15-T01N-R14E

Date: 6/13/2012

Page 2

RECEIVED
ELM AZ STATE OFFICE
JUN 14 2012 2:14 PM

36/9

EXHIBIT A

County: Gila
State: AZ

BLM Serial #	Claim Name	Original Recording		Amended Recording		Location
		Recording #	Page #	Recording #	Page #	
AMC 039168	KAY 88	262	376	471	116	SEC22-T01N-R14E
AMC 039169	KAY 89	262	377	471	117	SEC15-T01N-R14E
AMC 039170	KAY 90	262	378	471	118	SEC15-T01N-R14E
AMC 039171	KAY 91	262	379	471	119	SEC15-T01N-R14E
AMC 039172	KAY 92	262	380	471	120	SEC15-T01N-R14E
AMC 039173	KAY 93	262	381	471	121	SEC15-T01N-R14E
AMC 039174	KAY 94	262	382	471	122	SEC15-T01N-R14E
AMC 039175	KAY 95	262	383	471	123	SEC15-T01N-R14E
AMC 039176	KAY 96	262	384	471	124	SEC15-T01N-R14E
AMC 039177	KAY 97	262	385	471	125	SEC15-T01N-R14E
AMC 039178	KAY 98	262	386	471	126	SEC15-T01N-R14E
AMC 039179	KAY 99	262	387	471	127	SEC15-T01N-R14E
AMC 039180	KAY 100	262	388	471	128	SEC15-T01N-R14E
AMC 039181	KAY 101	262	389	471	129	SEC15-T01N-R14E
AMC 039182	KAY 102	262	390	471	130	SEC15-T01N-R14E
AMC 039183	KAY 103	262	391	471	131	SEC15-T01N-R14E
AMC 039184	KAY 104	262	392	471	132	SEC15-T01N-R14E
AMC 039185	KAY 108	262	396	471	133	SEC09-T01N-R14E
AMC 039186	KAY 109	270	267	471	134	SEC22-T01N-R14E
AMC 039187	KAY 110	270	268	471	135	SEC21-T01N-R14E
AMC 039188	KAY 111	270	269	471	136	SEC22-T01N-R14E
AMC 039189	KAY 112	270	270	471	137	SEC21-T01N-R14E
AMC 039190	KAY 113	270	271	471	138	SEC22-T01N-R14E
AMC 039191	KAY 114	270	272	471	139	SEC22-T01N-R14E
AMC 048124	DESERTER	20	16	24	239	SEC22-T01N-R14E
AMC 048125	CHIEF #3	25	79	24	240	SEC22-T01N-R14E
AMC 048126	CHIEF #4	25	80	24	241	SEC22-T01N-R14E
AMC 048127	CHIEF #5	25	81	24	242	SEC22-T01N-R14E
AMC 048128	CHIEF #6	25	82	24	243	SEC22-T01N-R14E
AMC 048129	RESCUE MILL	270	576			SEC16-T01N-R15E
AMC 049306	IL 75	216	443			SEC35-T01N-R14E
AMC 049308	IL 77	216	445			SEC35-T01N-R14E
AMC 049312	IL 81	216	449			SEC35-T01N-R14E
AMC 049313	IL 82	216	450			SEC35-T01N-R14E
AMC 049314	IL 88	216	516			SEC03-T01S-R14E
AMC 049316	IL 90	216	518			SEC03-T01S-R14E
AMC 049318	IL 92	216	520			SEC03-T01S-R14E
AMC 049319	IL 99	216	521			SEC03-T01S-R14E

Date: 6/13/2012

Page 3

RECEIVED
BLM AZ STATE OFFICE
PHOENIX, ARIZONA
2012 JUN -9 P 2:14

33/10

EXHIBIT A

County: Gila
State: AZ

BLM Serial #	Claim Name	Original Recording		Amended Recording		Location
		Recording #	Page #	Recording #	Page #	
AMC 049320	IL 94	216	522			SEC03-T01S-R14E
AMC 049329	IL 103	216	531			SEC03-T01S-R14E
AMC 049332	IL 108	216	536			SEC03-T01S-R14E
AMC 049333	IL 109	216	537			SEC03-T01S-R14E
AMC 049334	IL 110	216	538			SEC03-T01S-R14E
AMC 049335	IL 111	216	539			SEC03-T01S-R14E
AMC 049336	IL 112	216	540			SEC03-T01S-R14E
AMC 049337	IL 113	216	541			SEC03-T01S-R14E
AMC 049338	IL 114	216	542			SEC03-T01S-R14E
AMC 049339	IL 115	216	543			SEC03-T01S-R14E
AMC 049340	IL 116	216	544			SEC03-T01S-R14E
AMC 049341	IL 117	216	545			SEC03-T01S-R14E
AMC 049342	IL 118	216	546			SEC03-T01S-R14E
AMC 049343	IL 119	216	547			SEC03-T01S-R14E
AMC 049344	IL 120	216	550			SEC33-T01N-R14E
AMC 049345	IL 121	216	551	305	422	SEC33-T01N-R14E
AMC 049346	IL 122	216	552			SEC33-T01N-R14E
AMC 049347	IL 123	216	553	305	421	SEC33-T01N-R14E
AMC 049348	IL 124	216	554			SEC33-T01N-R14E
AMC 049349	IL 125	216	555			SEC33-T01N-R14E
AMC 049350	IL 126	216	556			SEC33-T01N-R14E
AMC 049351	IL 127	216	557			SEC33-T01N-R14E
AMC 049352	IL 128	216	558			SEC33-T01N-R14E
AMC 049353	IL 129	216	559			SEC33-T01N-R14E
AMC 049354	IL 130	216	560			SEC33-T01N-R14E
AMC 049355	IL 131	216	561			SEC33-T01N-R14E
AMC 049356	IL 132	216	562			SEC33-T01N-R14E
AMC 049357	IL 133	216	563			SEC33-T01N-R14E
AMC 049358	IL 134	216	564			SEC33-T01N-R14E
AMC 049359	IL 135	216	565			SEC33-T01N-R14E
AMC 049360	IL 136	216	566			SEC33-T01N-R14E
AMC 049361	IL 137	216	567			SEC33-T01N-R14E
AMC 049362	IL 138	216	568			SEC33-T01N-R14E
AMC 049363	IL 139	216	569			SEC33-T01N-R14E
AMC 049364	IL 143	216	573	305	420	SEC33-T01N-R14E
AMC 049365	IL 144	216	574	305	419	SEC33-T01N-R14E
AMC 049366	IL 145	216	575	305	418	SEC33-T01N-R14E
AMC 049367	IL 146	216	576			SEC33-T01N-R14E

Date: 6/13/2012

Page 4

RECEIVED
BLM AZ STATE OFFICE
PHOENIX, ARIZONA
2012 JUN -9 P 2:14

33/50

EXHIBIT A

County: Gila

State: AZ

BLM Serial #	Claim Name	Original Recording		Amended Recording		Location
		Recording #	Page #	Recording #	Page #	
AMC 049368	IL 147	216	577			SEC33-T01N-R14E
AMC 049373	IL 152	216	581			SEC33-T01N-R14E
AMC 049375	IL 154	216	583			SEC33-T01N-R14E
AMC 049376	IL 155	216	584			SEC33-T01N-R14E
AMC 049377	IL 156	216	585			SEC33-T01N-R14E
AMC 049378	IL 157	216	586			SEC33-T01N-R14E
AMC 049379	IL 158	216	587			SEC33-T01N-R14E
AMC 049380	IL 159	216	588			SEC33-T01N-R14E
AMC 049381	IL 160	216	589			SEC33-T01N-R14E
AMC 049382	IL 161	216	590			SEC33-T01N-R14E
AMC 049383	IL 162	216	591			SEC33-T01N-R14E
AMC 049385	IL 168	216	597	305	417	SEC33-T01N-R14E
AMC 049409	IL 200	216	548			SEC03-T01S-R14E
AMC 049410	IL 201	216	549			SEC04-T01S-R14E
AMC 049411	IL 202	230	605			SEC04-T01S-R14E
AMC 049412	IL 203	230	606			SEC04-T01S-R14E
AMC 049413	IL 204	230	607			SEC04-T01S-R14E
AMC 049414	IL 205	230	608			SEC03-T01S-R14E
AMC 049415	IL 206	230	609			SEC04-T01S-R14E
AMC 049416	IL 207	230	610			SEC04-T01S-R14E
AMC 049417	IL 208	230	611			SEC04-T01S-R14E
AMC 049418	IL 209	230	612			SEC04-T01S-R14E
AMC 049419	IL 210	230	613			SEC33-T01N-R14E
AMC 049420	IL 211	230	614			SEC33-T01N-R14E
AMC 049421	IL 212	230	615			SEC33-T01N-R14E
AMC 049422	IL 213	230	616			SEC33-T01N-R14E
AMC 049423	IL 214	230	617			SEC33-T01N-R14E
AMC 049424	IL 215	230	618			SEC33-T01N-R14E
AMC 049425	IL 216	230	619			SEC33-T01N-R14E
AMC 049426	IL 217	230	620			SEC33-T01N-R14E
AMC 049427	IL 218	230	621			SEC04-T01S-R14E
AMC 049428	IL 219	230	622			SEC04-T01S-R14E
AMC 049429	IL 304	299	216			SEC03-T01S-R14E
AMC 049430	IL 305	299	217			SEC03-T01S-R14E
AMC 049431	IL 306	299	218			SEC03-T01S-R14E
AMC 049432	IL 307	299	219			SEC03-T01S-R14E
AMC 049433	IL 308	299	220			SEC03-T01S-R14E
AMC 049434	IL 309	299	221			SEC04-T01S-R14E

Date: 6/13/2012

Page 5

RECEIVED
 BLM AZ STATE OFFICE
 JUN 15 2012 2:15 PM

23/5

EXHIBIT A

County: Gila

State: AZ

BLM Serial #	Claim Name	Original Recording		Amended Recording		Location
		Recording #	Page #	Recording #	Page #	
AMC 049436	IL 311	305	415			SEC33-T01N-R14E
AMC 049437	IL 312	305	416			SEC33-T01N-R14E
AMC 049438	IL 313	308	973			SEC03-T01S-R14E
AMC 049453	RIDGE 15	344	656			SEC36-T01N-R14E
AMC 049476	RALSTON 15	337	61			SEC13-T01N-R14E
AMC 049477	RALSTON 16	337	63			SEC13-T01N-R14E
AMC 049478	RALSTON 17	337	65			SEC13-T01N-R14E
AMC 049486	RALSTON 25	337	81			SEC13-T01N-R14E
AMC 049487	RALSTON 26	337	83			SEC13-T01N-R14E
AMC 049488	RALSTON 27	337	85			SEC13-T01N-R14E
AMC 049489	RALSTON 28	337	87			SEC13-T01N-R14E
AMC 049490	RALSTON 29	337	89			SEC13-T01N-R14E
AMC 049491	RALSTON 30	337	91			SEC13-T01N-R14E
AMC 049492	RALSTON 31	337	845			SEC13-T01N-R14E
AMC 049498	RALSTON 37	337	857			SEC13-T01N-R14E
AMC 049499	RALSTON 38	337	859			SEC13-T01N-R14E
AMC 049500	RALSTON 39	337	861			SEC13-T01N-R14E
AMC 049501	RALSTON 40	337	863			SEC13-T01N-R14E
AMC 049502	RALSTON 41	337	865			SEC13-T01N-R14E
AMC 049503	RALSTON 42	337	867			SEC13-T01N-R14E
AMC 049504	RALSTON 43	337	869			SEC13-T01N-R14E
AMC 049511	RALSTON 50	337	883			SEC13-T01N-R14E
AMC 049512	RALSTON 51	337	885			SEC13-T01N-R14E
AMC 049513	RALSTON 52	337	887			SEC13-T01N-R14E
AMC 049524	RALSTON 63	337	909			SEC13-T01N-R14E
AMC 049525	RALSTON 64	337	911			SEC14-T01N-R14E
AMC 049526	RALSTON 65	337	913			SEC14-T01N-R14E
AMC 049527	RALSTON 66	337	915			SEC14-T01N-R14E
AMC 049535	RALSTON 74	337	931			SEC14-T01N-R14E
AMC 049536	RALSTON 75	337	933			SEC14-T01N-R14E
AMC 049537	RALSTON 76	337	935			SEC14-T01N-R14E
AMC 049538	RALSTON 77	337	937			SEC14-T01N-R14E
AMC 049539	RALSTON 78	337	939			SEC14-T01N-R14E
AMC 049542	RALSTON 81	337	945			SEC14-T01N-R14E
AMC 049543	RALSTON 82	337	947			SEC14-T01N-R14E
AMC 049544	RALSTON 83	337	949			SEC14-T01N-R14E
AMC 049577	WEBSTER 1	320	548			SEC13-T01N-R14E
AMC 049578	WEBSTER 2	320	550			SEC13-T01N-R14E

Date: 6/13/2012

Page 6

RECEIVED
 BLM AZ STATE OFFICE
 JUN 15 2012 2:15 PM

23/5

EXHIBIT A

County: Gila
State: AZ

BLM Serial #	Claim Name	Original Recording		Amended Recording		Location
		Recording #	Page #	Recording #	Page #	
AMC 049579	WEBSTER 3	320	552			SEC13-T01N-R14E
AMC 049580	WEBSTER 4	320	554			SEC13-T01N-R14E
AMC 049581	WEBSTER 5	320	556			SEC13-T01N-R14E
AMC 049582	WEBSTER 6	320	558			SEC13-T01N-R14E
AMC 049583	WEBSTER 7	320	560			SEC13-T01N-R14E
AMC 049584	WEBSTER 8	320	562			SEC13-T01N-R14E
AMC 049585	WEBSTER 9	320	564			SEC13-T01N-R14E
AMC 049586	WEBSTER 10	320	566			SEC13-T01N-R14E
AMC 049587	WEBSTER 11	320	568			SEC13-T01N-R14E
AMC 049588	WEBSTER 12	320	570			SEC13-T01N-R14E
AMC 049589	WEBSTER 13	320	572			SEC13-T01N-R14E
AMC 049590	WEBSTER 14	320	574			SEC13-T01N-R14E
AMC 049591	WEBSTER 15	320	576			SEC13-T01N-R14E
AMC 049592	WEBSTER 16	320	578			SEC13-T01N-R14E
AMC 049593	WEBSTER 17	320	580			SEC13-T01N-R14E
AMC 049594	WEBSTER 18	320	582			SEC13-T01N-R14E
AMC 049595	WEBSTER 19	320	584			SEC13-T01N-R14E
AMC 049596	WEBSTER 20	320	586			SEC13-T01N-R14E
AMC 049597	WEBSTER 21	320	588			SEC13-T01N-R14E
AMC 049598	WEBSTER 22	320	590			SEC13-T01N-R14E
AMC 049599	WEBSTER 23	320	592			SEC13-T01N-R14E
AMC 049600	WEBSTER 24	320	594			SEC13-T01N-R14E
AMC 049601	WEBSTER 25	320	596			SEC13-T01N-R14E
AMC 049602	WEBSTER 26	320	598			SEC13-T01N-R14E
AMC 049603	WEBSTER 27	320	600			SEC13-T01N-R14E
AMC 049604	WEBSTER 28	320	602			SEC13-T01N-R14E
AMC 049605	WEBSTER 29	320	604			SEC13-T01N-R14E
AMC 049606	WEBSTER 30	320	606			SEC13-T01N-R14E
AMC 049607	WEBSTER 31	320	608			SEC13-T01N-R14E
AMC 049608	WEBSTER 32	320	610			SEC13-T01N-R14E
AMC 049609	WEBSTER 33	320	612			SEC13-T01N-R14E
AMC 049610	WEBSTER 34	320	614			SEC13-T01N-R14E
AMC 049611	WEBSTER 35	320	616			SEC13-T01N-R14E
AMC 049612	WEBSTER 36	320	618			SEC13-T01N-R14E
AMC 049613	WEBSTER 37	320	620			SEC13-T01N-R14E
AMC 049614	WEBSTER 38	320	622			SEC13-T01N-R14E
AMC 049615	WEBSTER 39	320	624			SEC13-T01N-R14E
AMC 049616	WEBSTER 40	320	626			SEC13-T01N-R14E

Date: 6/13/2012

RECEIVED
 BLM AZ STATE OFFICE
 PHOENIX, ARIZONA
 2012 JUN -9 P 2:15

Page 7

BB/SC

EXHIBIT A

County: Gila
State: AZ

BLM Serial #	Claim Name	Original Recording		Amended Recording		Location
		Recording #	Page #	Recording #	Page #	
AMC 049617	WEBSTER 41	320	628			SEC13-T01N-R14E
AMC 049618	WEBSTER 42	320	630			SEC13-T01N-R14E
AMC 049619	WEBSTER 43	320	632			SEC13-T01N-R14E
AMC 049620	WEBSTER 44	320	634			SEC13-T01N-R14E
AMC 049621	WEBSTER 45	320	636			SEC13-T01N-R14E
AMC 049622	WEBSTER 46	320	638			SEC13-T01N-R14E
AMC 049623	WEBSTER 47	323	813			SEC13-T01N-R14E
AMC 049624	WEBSTER 48	323	814			SEC13-T01N-R14E
AMC 051319	JOAN MILL SITE 25	288	737	291	81	SEC36-T01N-R14E
AMC 051320	JOAN MILL SITE 34	288	746	637	799	SEC35-T01N-R14E
AMC 051321	JOAN MILL SITE 42	288	754	637	802	SEC35-T01N-R14E
AMC 051322	JOAN MILL SITE 43	288	755	637	805	SEC35-T01N-R14E
AMC 051323	JOAN MILL SITE 48	288	760	637	808	SEC35-T01N-R14E
AMC 051324	JOAN MILL SITE 49	288	761	637	811	SEC35-T01N-R14E
AMC 051325	JOAN MILL SITE 53	288	765	637	814	SEC35-T01N-R14E
AMC 051326	JOAN MILL SITE 54	288	766	637	817	SEC35-T01N-R14E
AMC 052072	G E 1	214	466	558	577	SEC17-T01N-R15E
AMC 052073	G E 2	214	467	558	580	SEC17-T01N-R15E
AMC 052074	G E 3	214	468	558	583	SEC17-T01N-R15E
AMC 052075	G E 4	214	469	558	586	SEC17-T01N-R15E
AMC 052076	G E 5	214	470	558	589	SEC17-T01N-R15E
AMC 052077	G E 6	214	471	558	592	SEC17-T01N-R15E
AMC 052078	G E 7	214	472	558	595	SEC17-T01N-R15E
AMC 052079	G E 8	214	473	558	598	SEC17-T01N-R15E
AMC 052080	G E 9	214	474	558	601	SEC17-T01N-R15E
AMC 052081	G E 10	214	475	558	604	SEC17-T01N-R15E
AMC 052082	G E 11	214	476			SEC18-T01N-R15E
AMC 052083	G E 12	214	477			SEC18-T01N-R15E
AMC 052084	G E 13	214	478			SEC18-T01N-R15E
AMC 052088	DIVIDE #2	36	522	261	437	SEC14-T01N-R14E
AMC 052090	DIVIDE #4	36	524	261	441	SEC13-T01N-R14E
AMC 052091	DIVIDE #5	36	525	261	443	SEC13-T01N-R14E
AMC 052092	DIVIDE #6	36	526	261	445	SEC13-T01N-R14E
AMC 052093	DIVIDE #7	36	527	261	447	SEC13-T01N-R14E
AMC 052094	DIVIDE #8	36	528	261	449	SEC14-T01N-R14E
AMC 052095	DIVIDE #9	36	529	261	451	SEC14-T01N-R14E
AMC 052096	DIVIDE #10	36	530	261	453	SEC13-T01N-R14E
AMC 052097	DIVIDE #11	36	564	261	455	SEC13-T01N-R14E

Date: 6/13/2012

RECEIVED
 BLM AZ STATE OFFICE
 PHOENIX, ARIZONA
 2012 JUN -9 P 2:15

Page 8

BB/SC

EXHIBIT A

County: Gila

State: AZ

BLM Serial #	Claim Name	Original Recording		Amended Recording		Location
		Recording #	Page #	Recording #	Page #	
AMC 052103	LUCHILLA	22	76	75	164	SEC13-T01N-R14E
AMC 052104	LUCHILLA NO. 2	18	56	75	163	SEC13-T01N-R14E
AMC 052105	LUCHILLA NO. 3	48	236	76	307	SEC13-T01N-R14E
AMC 052106	LUCHILLA FRACTION	38	624	42	167	SEC13-T01N-R14E
AMC 052107	RAVEN	22	77	82	150	SEC13-T01N-R14E
AMC 052108	MANZANITA NO. 2	17	85	75	162	SEC13-T01N-R14E
AMC 052109	MANZANITA NO. 3	18	17	82	148	SEC13-T01N-R14E
AMC 052110	I. C.	36	548	75	161	SEC13-T01N-R14E
AMC 052111	I. C. #2	47	438			SEC13-T01N-R14E
AMC 052112	GOLD COIN NO. 2	46	470	82	152	SEC13-T01N-R14E
AMC 052113	GOLD COIN NO. 4	48	187	82	151	SEC13-T01N-R14E
AMC 052114	BLACK EAGLE NO. 1	48	169	82	149	SEC13-T01N-R14E
AMC 052115	GOLD BAR NO. 1	48	446			SEC13-T01N-R14E
AMC 052116	GOLD BAR #2	48	447			SEC13-T01N-R14E
AMC 052121	RALSTON 3	261	459			SEC13-T01N-R14E
AMC 052122	RALSTON 4	261	460			SEC13-T01N-R14E
AMC 052123	RALSTON 5	261	461			SEC13-T01N-R14E
AMC 052124	RALSTON 6	261	462			SEC13-T01N-R14E
AMC 052126	RALSTON 8	261	464			SEC14-T01N-R14E
AMC 052132	1511551	303	639			SEC15-T01N-R15.5E
AMC 052133	1511552	303	640			SEC15-T01N-R15.5E
AMC 052134	2211551	303	641			SEC15-T01N-R15.5E
AMC 052138	2211555	303	645			SEC22-T01N-R15.5E
AMC 052141	2211558	303	648			SEC22-T01N-R15.5E
AMC 052172	2711553	303	676			SEC22-T01N-R15.5E
AMC 052173	HOOPEES #3	2	232	295	546	SEC05-T01N-R15E
AMC 052174	HOOPEES #4	2	233	295	548	SEC05-T01N-R15E
AMC 052175	HOOPEES #5	2	234	295	550	SEC31-T02N-R15E
AMC 052176	HOOPEES #6	2	235	295	552	SEC31-T02N-R15E
AMC 052177	PINK LIMESTONE #1	170	534	295	537	SEC31-T02N-R15E
AMC 052178	PINK LIMESTONE #2	170	535	295	539	SEC31-T02N-R15E
AMC 052179	PINK LIMESTONE 3	295	541			SEC31-T02N-R15E
AMC 052180	PINK LIMESTONE 4	295	542			SEC31-T02N-R15E
AMC 052181	PINK LIMESTONE 5	295	543			SEC31-T02N-R15E
AMC 052182	PINK LIMESTONE 6	295	544			SEC31-T02N-R15E
AMC 052183	PINK LIMESTONE 7	295	545			SEC31-T02N-R15E
AMC 052184	CONCHO NO. 3	35	172	211	71	SEC33-T01N-R14E
AMC 052185	CONCHO NO. 4	35	173	211	73	SEC33-T01N-R14E

Date: 6/13/2012

RECEIVED
BLM AZ STATE OFFICE
2012 JUN -9 P 2:15

Page 9

38/5c

EXHIBIT A

County: Gila

State: AZ

BLM Serial #	Claim Name	Original Recording		Amended Recording		Location
		Recording #	Page #	Recording #	Page #	
AMC 052188	BLUEBIRD	46	580			SEC34-T01N-R14E
AMC 052190	BUSY BEE	48	287	301	927	SEC34-T01N-R14E
AMC 052192	ROSCOE #3	69	76			SEC33-T01N-R14E
AMC 052194	ROSCOE #9	69	425			SEC33-T01N-R14E
AMC 052195	CLAY NO. 3	176	103	301	929	SEC34-T01N-R14E
AMC 052197	CLAY NO. 5	176	105	299	163	SEC03-T01S-R14E
AMC 052198	CLAY NO. 6	201	571			SEC03-T01S-R14E
AMC 052203	CLAY 11	205	359			SEC33-T01N-R14E
AMC 052204	CLAY 12	205	360			SEC03-T01S-R14E
AMC 052205	CLAY 13	205	613			SEC03-T01S-R14E
AMC 052206	CLAY 14	205	614			SEC03-T01S-R14E
AMC 052207	CLAY 15	205	615			SEC03-T01S-R14E
AMC 052208	CLAY 16	205	616	299	165	SEC03-T01S-R14E
AMC 052209	CLAY 17	205	617			SEC03-T01S-R14E
AMC 052210	CLAY 18	205	618			SEC34-T01N-R14E
AMC 052212	MILLY	192	286			SEC34-T01N-R14E
AMC 052215	ROBBY	192	289			SEC35-T01N-R14E
AMC 052217	JANET	192	291			SEC35-T01N-R14E
AMC 052220	ROSCOE 10	207	85			SEC33-T01N-R14E
AMC 052221	ROSCOE 11	205	355			SEC33-T01N-R14E
AMC 052222	ROSCOE 12	205	356			SEC33-T01N-R14E
AMC 052223	ROSCOE 13	205	357			SEC33-T01N-R14E
AMC 052224	ROSCOE 14	206	455	208	201	SEC33-T01N-R14E
AMC 052226	BOSCOE 1	207	76			SEC33-T01N-R14E
AMC 052227	BOSCOE 2	207	77			SEC33-T01N-R14E
AMC 052228	BOSCOE 3	205	351	207	78	SEC33-T01N-R14E
AMC 052229	BOSCOE 4	207	79			SEC33-T01N-R14E
AMC 052230	BOSCOE 5	205	353			SEC33-T01N-R14E
AMC 052231	BOSCOE 6	207	80			SEC33-T01N-R14E
AMC 052232	BOSCOE 7	207	81			SEC33-T01N-R14E
AMC 052233	BOSCOE 8	207	82			SEC33-T01N-R14E
AMC 052234	BOSCOE 9	207	83			SEC33-T01N-R14E
AMC 052235	BOSCOE 10	207	84	208	200	SEC33-T01N-R14E
AMC 052236	BOSCOE 24	207	106			SEC33-T01N-R14E
AMC 052237	BOSCOE 25	208	202			SEC33-T01N-R14E
AMC 052238	ROBBY ANNEX	207	86			SEC35-T01N-R14E
AMC 052239	SUNSHINE ANNEX	207	87			SEC35-T01N-R14E
AMC 052240	MILLY ANNEX	207	88			SEC35-T01N-R14E

Date: 6/13/2012

RECEIVED
BLM AZ STATE OFFICE
2012 JUN -9 P 2:15

Page 10

38/5c

EXHIBIT A

County: Gila
State: AZ

BLM Serial #	Claim Name	Original Recording		Amended Recording		Location
		Recording #	Page #	Recording #	Page #	
AMC 052241	LADY BIRD VISTA 1	224	450	757	305	SEC02-T01S-R14E
AMC 052242	STANDARD NO. 15	227	483			SEC33-T01N-R14E
AMC 052246	BILL SHAFT NO. 3	37	562	76	60	SEC34-T01N-R14E
AMC 052247	BILL SHAFT NO. 4	37	563	76	61	SEC34-T01N-R14E
AMC 052248	BILL SHAFT NO. 5	37	564	76	62	SEC34-T01N-R14E
AMC 052259	MGO #ONE	170	532			SEC31-T02N-R15E
AMC 052260	MGO #2	170	533			SEC31-T02N-R15E
AMC 052261	MGO 3	295	554			SEC31-T02N-R15E
AMC 052262	MGO 4	295	555			SEC31-T02N-R15E
AMC 052263	MGO 5	314	487			SEC31-T02N-R15E
AMC 052264	HOOPE'S PLACER NO. 2	190	347			SEC31-T02N-R15E
AMC 097788	F.C. NO. 5	494	457			SEC14-T01N-R14E
AMC 097789	F.C. NO. 6	494	459			SEC14-T01N-R14E
AMC 097790	F.C. NO. 7	494	461			SEC14-T01N-R14E
AMC 097791	F.C. NO. 8	494	463			SEC14-T01N-R14E
AMC 097792	F.C. NO. 9	494	465			SEC14-T01N-R14E
AMC 097793	F.C. NO. 10	494	467			SEC14-T01N-R14E
AMC 131768	KAY 142	536	11			SEC09-T01N-R14E
AMC 131769	KAY 143	536	13			SEC10-T01N-R14E
AMC 265777	CHIEF FRACTION	694	559			SEC22-T01N-R14E
AMC 293003	AUGUST MINE FRACTION	757	303			SEC02-T01S-R14E
AMC 299053	CCWC-1	779	948			SEC10-T01N-R14E
AMC 299054	CCWC-2	779	950			SEC10-T01N-R14E
AMC 299055	CCWC-3	779	952			SEC10-T01N-R14E
AMC 299056	CCWC-4	779	955			SEC10-T01N-R14E
AMC 299057	CCWC-5	779	958			SEC10-T01N-R14E
AMC 299058	CCWC-6	779	961			SEC10-T01N-R14E
AMC 299059	CCWC-7	779	964			SEC10-T01N-R14E
AMC 299060	CCWC-8	779	967			SEC10-T01N-R14E
AMC 299061	CCWC-9	779	970			SEC10-T01N-R14E
AMC 299062	CCWC-10	779	973			SEC15-T01N-R14E
AMC 299063	CCWC-11	779	976			SEC15-T01N-R14E
AMC 299064	CCWC-12	779	979			SEC10-T01N-R14E
AMC 299065	CCWC-13	779	982			SEC14-T01N-R14E
AMC 299066	CCWC-14	779	985			SEC14-T01N-R14E
AMC 299067	CCWC-15	779	988			SEC14-T01N-R14E
AMC 299068	CCWC-16	779	991			SEC14-T01N-R14E

Date: 6/13/2012

Page 11

RECEIVED
BLM AZ STATE OFFICE
PHOENIX, ARIZONA
2012 AUG -9 P 2:15

37/50

EXHIBIT A

County: Gila
State: AZ

BLM Serial #	Claim Name	Original Recording		Amended Recording		Location
		Recording #	Page #	Recording #	Page #	
AMC 299069	CCWC-17	779	993			SEC14-T01N-R14E
AMC 299070	CCWC-18	779	996			SEC14-T01N-R14E
AMC 299071	CCWC-19	779	999			SEC14-T01N-R14E
AMC 299072	CCWC-20	780	01			SEC14-T01N-R14E
AMC 303011	CMC-OX 001	793	262			SEC03-T01S-R14E
AMC 308180	CMHR-2611557	809	724			SEC26-T01N-R15.5E
AMC 308181	CMHR-2611558	809	726			SEC26-T01N-R15.5E
AMC 309608	MGO #6	818	671			SEC31-T02N-R15E
AMC 312258	CMC-OX 010	823	821	95-660969		SEC03-T01S-R14E
AMC 312259	CMC-OX 011	823	824	95-660970		SEC03-T01S-R14E
AMC 312260	CMC-OX 012	823	827	95-660971		SEC03-T01S-R14E
AMC 312261	CMC-OX 013	823	830	95-660972		SEC03-T01S-R14E
AMC 312262	CMC-OX 014	823	833	95-660973		SEC03-T01S-R14E
AMC 327648	FUTURE 1 MILL SITE	93-637242				SEC21-T01N-R14E
AMC 327649	FUTURE 2 MILL SITE	93-637243				SEC21-T01N-R14E
AMC 327650	FUTURE 3 MILL SITE	93-637244				SEC21-T01N-R14E
AMC 327651	FUTURE 4 MILL SITE	93-637245				SEC21-T01N-R14E
AMC 327652	FUTURE 5 MILL SITE	93-637246				SEC21-T01N-R14E
AMC 327653	FUTURE 6 MILL SITE	93-637247				SEC21-T01N-R14E
AMC 327654	FUTURE 7 MILL SITE	93-637248				SEC21-T01N-R14E
AMC 327655	FUTURE 8 MILL SITE	93-637249				SEC21-T01N-R14E
AMC 327657	FUTURE 9 MILL SITE	93-637250				SEC21-T01N-R14E
AMC 327658	FUTURE 10 MILL SITE	93-637251				SEC21-T01N-R14E
AMC 327659	FUTURE 11 MILL SITE	93-637252				SEC21-T01N-R14E
AMC 327660	FUTURE 12 MILL SITE	93-637253				SEC21-T01N-R14E
AMC 327661	FUTURE 13 MILL SITE	93-637254				SEC21-T01N-R14E
AMC 327662	FUTURE 14 MILL SITE	93-637255				SEC21-T01N-R14E
AMC 327663	FUTURE 15 MILL SITE	93-637256				SEC21-T01N-R14E
AMC 327664	FUTURE 16 MILL SITE	93-637257				SEC21-T01N-R14E
AMC 327665	FUTURE 17 MILL SITE	93-637258				SEC21-T01N-R14E
AMC 327666	FUTURE 18 MILL SITE	93-637259				SEC21-T01N-R14E
AMC 327667	FUTURE 19 MILL SITE	93-637260				SEC21-T01N-R14E
AMC 327668	FUTURE 20 MILL SITE	93-637261				SEC21-T01N-R14E
AMC 327669	FUTURE 21 MILL SITE	93-637262				SEC21-T01N-R14E
AMC 327670	FUTURE 22 MILL SITE	93-637263				SEC21-T01N-R14E
AMC 327671	FUTURE 23 MILL SITE	93-637264				SEC21-T01N-R14E
AMC 327672	FUTURE 24 MILL SITE	93-637265				SEC21-T01N-R14E
AMC 327673	FUTURE 25 MILL SITE	93-637266				SEC21-T01N-R14E

Date: 6/13/2012

Page 12

RECEIVED
BLM AZ STATE OFFICE
PHOENIX, ARIZONA
2012 AUG -9 P 2:15

37/50

EXHIBIT A

County: Gila

State: AZ

BLM Serial#	Claim Name	Original Recording		Amended Recording		Location
		Recording#	Page#	Recording#	Page#	
AMC 327674	FUTURE 26 MILL SITE	93-637267				SEC28-T01N-R14E
AMC 327675	FUTURE 27 MILL SITE	93-637268				SEC28-T01N-R14E
AMC 327676	FUTURE 28 MILL SITE	93-637269				SEC28-T01N-R14E
AMC 327677	FUTURE 29 MILL SITE	93-637270				SEC28-T01N-R14E
AMC 327678	FUTURE 30 MILL SITE	93-637271				SEC21-T01N-R14E
AMC 327679	FUTURE 31 MILL SITE	93-637272				SEC21-T01N-R14E
AMC 327680	FUTURE 32 MILL SITE	93-637273				SEC21-T01N-R14E
AMC 327681	FUTURE 33 MILL SITE	93-637274				SEC21-T01N-R14E
AMC 327682	FUTURE 34 MILL SITE	93-637275				SEC21-T01N-R14E
AMC 327683	FUTURE 35 MILL SITE	93-637276				SEC21-T01N-R14E
AMC 327684	FUTURE 36 MILL SITE	93-637277				SEC21-T01N-R14E
AMC 327685	FUTURE 37 MILL SITE	93-637278				SEC21-T01N-R14E
AMC 327686	FUTURE 38 MILL SITE	93-637279				SEC21-T01N-R14E
AMC 327687	FUTURE 39 MILL SITE	93-637280				SEC21-T01N-R14E
AMC 327688	FUTURE 40 MILL SITE	93-637281				SEC21-T01N-R14E
AMC 327689	FUTURE 41 MILL SITE	93-637282				SEC21-T01N-R14E
AMC 327690	FUTURE 42 MILL SITE	93-637283				SEC21-T01N-R14E
AMC 327691	FUTURE 43 MILL SITE	93-637284				SEC28-T01N-R14E
AMC 327692	FUTURE 44 MILL SITE	93-637285				SEC28-T01N-R14E
AMC 327693	FUTURE 45 MILL SITE	93-637286				SEC28-T01N-R14E
AMC 327694	FUTURE 46 MILL SITE	93-637287				SEC28-T01N-R14E
AMC 327695	FUTURE 47 MILL SITE	93-637288				SEC21-T01N-R14E
AMC 327696	FUTURE 48 MILL SITE	93-637289				SEC21-T01N-R14E
AMC 327697	FUTURE 49 MILL SITE	93-637290				SEC21-T01N-R14E
AMC 327698	FUTURE 50 MILL SITE	93-637291				SEC21-T01N-R14E
AMC 327699	FUTURE 51 MILL SITE	93-637292				SEC21-T01N-R14E
AMC 327700	FUTURE 52 MILL SITE	93-637293				SEC21-T01N-R14E
AMC 327701	FUTURE 53 MILL SITE	93-637294				SEC21-T01N-R14E
AMC 327702	FUTURE 54 MILL SITE	93-637295				SEC21-T01N-R14E
AMC 327703	FUTURE 55 MILL SITE	93-637296				SEC21-T01N-R14E
AMC 327704	FUTURE 56 MILL SITE	93-637297				SEC21-T01N-R14E
AMC 327705	FUTURE 57 MILL SITE	93-637298				SEC21-T01N-R14E
AMC 327706	FUTURE 58 MILL SITE	93-637299				SEC21-T01N-R14E
AMC 327707	FUTURE 59 MILL SITE	93-637300				SEC21-T01N-R14E
AMC 327708	FUTURE 60 MILL SITE	93-637301				SEC28-T01N-R14E
AMC 327709	FUTURE 61 MILL SITE	93-637302				SEC28-T01N-R14E
AMC 327710	FUTURE 62 MILL SITE	93-637303				SEC28-T01N-R14E
AMC 327711	FUTURE 63 MILL SITE	93-637304				SEC28-T01N-R14E

Date: 6/13/2012

2012 JUN -9 P 2:15
RECEIVED
CLERK OF STATE OFFICE

38/50

EXHIBIT A

County: Gila

State: AZ

BLM Serial#	Claim Name	Original Recording		Amended Recording		Location
		Recording#	Page#	Recording#	Page#	
AMC 327712	FUTURE 64 MILL SITE	93-637305				SEC21-T01N-R14E
AMC 327713	FUTURE 65 MILL SITE	93-637306				SEC21-T01N-R14E
AMC 327714	FUTURE 66 MILL SITE	93-637307				SEC21-T01N-R14E
AMC 327715	FUTURE 67 MILL SITE	93-637308				SEC21-T01N-R14E
AMC 327716	FUTURE 68 MILL SITE	93-637309				SEC21-T01N-R14E
AMC 327717	FUTURE 69 MILL SITE	93-637310				SEC21-T01N-R14E
AMC 327718	FUTURE 70 MILL SITE	93-637311				SEC21-T01N-R14E
AMC 327719	FUTURE 71 MILL SITE	93-637312				SEC21-T01N-R14E
AMC 327720	FUTURE 72 MILL SITE	93-637313				SEC21-T01N-R14E
AMC 327721	FUTURE 73 MILL SITE	93-637314				SEC21-T01N-R14E
AMC 327722	FUTURE 74 MILL SITE	93-637315				SEC21-T01N-R14E
AMC 327723	FUTURE 75 MILL SITE	93-637316				SEC21-T01N-R14E
AMC 327724	FUTURE 76 MILL SITE	93-637317				SEC21-T01N-R14E
AMC 327725	FUTURE 77 MILL SITE	93-637318				SEC28-T01N-R14E
AMC 327726	FUTURE 78 MILL SITE	93-637319				SEC28-T01N-R14E
AMC 327727	FUTURE 79 MILL SITE	93-637320				SEC28-T01N-R14E
AMC 327728	FUTURE 80 MILL SITE	93-637321				SEC28-T01N-R14E
AMC 327729	FUTURE 81 MILL SITE	93-637322				SEC21-T01N-R14E
AMC 327730	FUTURE 82 MILL SITE	93-637323				SEC21-T01N-R14E
AMC 327731	FUTURE 83 MILL SITE	93-637324				SEC21-T01N-R14E
AMC 327732	FUTURE 84 MILL SITE	93-637325				SEC21-T01N-R14E
AMC 327733	FUTURE 85 MILL SITE	93-637326				SEC21-T01N-R14E
AMC 327734	FUTURE 86 MILL SITE	93-637327				SEC21-T01N-R14E
AMC 327735	FUTURE 87 MILL SITE	93-637328				SEC21-T01N-R14E
AMC 327736	FUTURE 88 MILL SITE	93-637329				SEC21-T01N-R14E
AMC 327737	FUTURE 89 MILL SITE	93-637330				SEC21-T01N-R14E
AMC 327738	FUTURE 90 MILL SITE	93-637331				SEC21-T01N-R14E
AMC 327739	FUTURE 91 MILL SITE	93-637332				SEC21-T01N-R14E
AMC 327740	FUTURE 92 MILL SITE	93-637333				SEC21-T01N-R14E
AMC 327741	FUTURE 93 MILL SITE	93-637334				SEC21-T01N-R14E
AMC 327742	FUTURE 94 MILL SITE	93-637335				SEC28-T01N-R14E
AMC 327743	FUTURE 95 MILL SITE	93-637336				SEC28-T01N-R14E
AMC 327744	FUTURE 96 MILL SITE	93-637337				SEC28-T01N-R14E
AMC 327745	FUTURE 97 MILL SITE	93-637338				SEC28-T01N-R14E
AMC 327746	FUTURE 98 MILL SITE	93-637339				SEC21-T01N-R14E
AMC 327747	FUTURE 99 MILL SITE	93-637340				SEC21-T01N-R14E
AMC 327748	FUTURE 100 MILL SITE	93-637341				SEC21-T01N-R14E

Date: 6/13/2012

2012 JUN -9 P 2:15
RECEIVED
CLERK OF STATE OFFICE

37/50

EXHIBIT A

County: Gila
State: AZ

BLM Serial #	Claim Name	Original Recording		Amended Recording		Location
		Recording #	Page #	Recording #	Page #	
AMC 327749	FUTURE 101 MILL SITE	93-637342				SEC21-T01N-R14E
AMC 327750	FUTURE 102 MILL SITE	93-637343				SEC21-T01N-R14E
AMC 327751	FUTURE 103 MILL SITE	93-637344				SEC21-T01N-R14E
AMC 327752	FUTURE 104 MILL SITE	93-637345				SEC21-T01N-R14E
AMC 327753	FUTURE 105 MILL SITE	93-637346				SEC21-T01N-R14E
AMC 327755	FUTURE 107 MILL SITE	93-637348				SEC21-T01N-R14E
AMC 327756	FUTURE 108 MILL SITE	93-637349				SEC21-T01N-R14E
AMC 327757	FUTURE 109 MILL SITE	93-637350				SEC21-T01N-R14E
AMC 327758	FUTURE 110 MILL SITE	93-637351				SEC21-T01N-R14E
AMC 327759	FUTURE 111 MILL SITE	93-637352				SEC28-T01N-R14E
AMC 327760	FUTURE 112 MILL SITE	93-637353				SEC28-T01N-R14E
AMC 327761	FUTURE 113 MILL SITE	93-637354				SEC28-T01N-R14E
AMC 327762	FUTURE 114 MILL SITE	93-637355				SEC28-T01N-R14E
AMC 327763	FUTURE 115 MILL SITE	93-637356				SEC22-T01N-R14E
AMC 327764	FUTURE 116 MILL SITE	93-637357				SEC22-T01N-R14E
AMC 327765	FUTURE 117 MILL SITE	93-637358				SEC22-T01N-R14E
AMC 327766	FUTURE 118 MILL SITE	93-637359				SEC22-T01N-R14E
AMC 327767	FUTURE 119 MILL SITE	93-637360				SEC22-T01N-R14E
AMC 327768	FUTURE 120 MILL SITE	93-637361				SEC22-T01N-R14E
AMC 327769	FUTURE 121 MILL SITE	93-637362				SEC22-T01N-R14E
AMC 327770	FUTURE 122 MILL SITE	93-637363				SEC22-T01N-R14E
AMC 327771	FUTURE 123 MILL SITE	93-637364				SEC22-T01N-R14E
AMC 327772	FUTURE 124 MILL SITE	93-637365				SEC22-T01N-R14E
AMC 327773	FUTURE 125 MILL SITE	93-637366				SEC22-T01N-R14E

Date: 6/13/2012

RECEIVED
BLM AZ STATE OFFICE
2012 AUG -9 P 2:15
PHOENIX, ARIZONA

Page 15

21

EXHIBIT A

County: Gila
State: AZ

BLM Serial #	Claim Name	Original Recording		Amended Recording		Location
		Recording #	Page #	Recording #	Page #	
AMC 327774	FUTURE 126 MILL SITE	93-637367				SEC22-T01N-R14E
AMC 327775	FUTURE 127 MILL SITE	93-637368				SEC22-T01N-R14E
AMC 327776	FUTURE 128 MILL SITE	93-637369				SEC27-T01N-R14E
AMC 327777	FUTURE 129 MILL SITE	93-637370				SEC27-T01N-R14E
AMC 327778	FUTURE 130 MILL SITE	93-637371				SEC27-T01N-R14E
AMC 327779	FUTURE 131 MILL SITE	93-637372				SEC27-T01N-R14E
AMC 327780	FUTURE 132 MILL SITE	93-637373				SEC22-T01N-R14E
AMC 327781	FUTURE 133 MILL SITE	93-637374				SEC22-T01N-R14E
AMC 327782	FUTURE 134 MILL SITE	93-637375				SEC22-T01N-R14E
AMC 327783	FUTURE 135 MILL SITE	93-637376				SEC22-T01N-R14E
AMC 327784	FUTURE 136 MILL SITE	93-637377				SEC22-T01N-R14E
AMC 327785	FUTURE 137 MILL SITE	93-637378				SEC22-T01N-R14E
AMC 327786	FUTURE 138 MILL SITE	93-637379				SEC22-T01N-R14E
AMC 327787	FUTURE 139 MILL SITE	93-637380				SEC22-T01N-R14E
AMC 327788	FUTURE 140 MILL SITE	93-637381				SEC22-T01N-R14E
AMC 327789	FUTURE 141 MILL SITE	93-637382				SEC22-T01N-R14E
AMC 327790	FUTURE 142 MILL SITE	93-637383				SEC22-T01N-R14E
AMC 327791	FUTURE 143 MILL SITE	93-637384				SEC22-T01N-R14E
AMC 327792	FUTURE 144 MILL SITE	93-637385				SEC22-T01N-R14E
AMC 327793	FUTURE 145 MILL SITE	93-637386				SEC27-T01N-R14E
AMC 327794	FUTURE 146 MILL SITE	93-637387				SEC27-T01N-R14E
AMC 327795	FUTURE 147 MILL SITE	93-637388				SEC27-T01N-R14E
AMC 327796	FUTURE 148 MILL SITE	93-637389				SEC27-T01N-R14E
AMC 327797	FUTURE 149 MILL SITE	93-637390				SEC22-T01N-R14E

Date: 6/13/2012

RECEIVED
BLM AZ STATE OFFICE
2012 AUG -9 P 2:15
PHOENIX, ARIZONA

Page 16

21

EXHIBIT A

County: Gila
State: AZ

BLM Serial #	Claim Name	Original Recording		Amended Recording		Location
		Recording #	Page #	Recording #	Page #	
AMC 327798	FUTURE 150 MILL SITE	93-637391				SEC22-T01N-R14E
AMC 327799	FUTURE 151 MILL SITE	93-637392				SEC22-T01N-R14E
AMC 327800	FUTURE 152 MILL SITE	93-637393				SEC22-T01N-R14E
AMC 327801	FUTURE 153 MILL SITE	93-637394				SEC22-T01N-R14E
AMC 327802	FUTURE 154 MILL SITE	93-637395				SEC22-T01N-R14E
AMC 327803	FUTURE 155 MILL SITE	93-637396				SEC22-T01N-R14E
AMC 327804	FUTURE 156 MILL SITE	93-637397				SEC22-T01N-R14E
AMC 327805	FUTURE 157 MILL SITE	93-637398				SEC22-T01N-R14E
AMC 327810	FUTURE 162 MILL SITE	93-637403				SEC27-T01N-R14E
AMC 327811	FUTURE 163 MILL SITE	93-637404				SEC27-T01N-R14E
AMC 327812	FUTURE 164 MILL SITE	93-637405				SEC27-T01N-R14E
AMC 327813	FUTURE 165 MILL SITE	93-637406				SEC27-T01N-R14E
AMC 327814	FUTURE 166 MILL SITE	93-637407				SEC22-T01N-R14E
AMC 327815	FUTURE 167 MILL SITE	93-637408				SEC22-T01N-R14E
AMC 327816	FUTURE 168 MILL SITE	93-637409				SEC22-T01N-R14E
AMC 327817	FUTURE 169 MILL SITE	93-637410				SEC22-T01N-R14E
AMC 327818	FUTURE 170 MILL SITE	93-637411				SEC22-T01N-R14E
AMC 327819	FUTURE 171 MILL SITE	93-637412				SEC22-T01N-R14E
AMC 327820	FUTURE 172 MILL SITE	93-637413				SEC22-T01N-R14E
AMC 327821	FUTURE 173 MILL SITE	93-637414				SEC22-T01N-R14E
AMC 327822	FUTURE 174 MILL SITE	93-637415				SEC22-T01N-R14E
AMC 327827	FUTURE 179 MILL SITE	93-637420				SEC27-T01N-R14E
AMC 327828	FUTURE 180 MILL SITE	93-637421				SEC27-T01N-R14E
AMC 327829	FUTURE 181 MILL SITE	93-637422				SEC27-T01N-R14E

Date: 6/13/2012

RECEIVED
BLM STATE OFFICE
2012 AUG -9 P 2:15
PHOENIX, ARIZONA

EXHIBIT A

County: Gila
State: AZ

BLM Serial #	Claim Name	Original Recording		Amended Recording		Location
		Recording #	Page #	Recording #	Page #	
AMC 327830	FUTURE 182 MILL SITE	93-637423				SEC27-T01N-R14E
AMC 327831	FUTURE 183 MILL SITE	93-637424				SEC22-T01N-R14E
AMC 327832	FUTURE 184 MILL SITE	93-637425				SEC22-T01N-R14E
AMC 327833	FUTURE 185 MILL SITE	93-637426				SEC22-T01N-R14E
AMC 327834	FUTURE 186 MILL SITE	93-637427				SEC22-T01N-R14E
AMC 327835	FUTURE 187 MILL SITE	93-637428				SEC22-T01N-R14E
AMC 327836	FUTURE 188 MILL SITE	93-637429				SEC22-T01N-R14E
AMC 327837	FUTURE 189 MILL SITE	93-637430				SEC22-T01N-R14E
AMC 327838	FUTURE 190 MILL SITE	93-637431				SEC22-T01N-R14E
AMC 327839	FUTURE 191 MILL SITE	93-637432				SEC22-T01N-R14E
AMC 327840	FUTURE 192 MILL SITE	93-637433				SEC22-T01N-R14E
AMC 327841	FUTURE 193 MILL SITE	93-637434				SEC22-T01N-R14E
AMC 327843	FUTURE 195 MILL SITE	93-637436				SEC22-T01N-R14E
AMC 327844	FUTURE 196 MILL SITE	93-637437				SEC27-T01N-R14E
AMC 327845	FUTURE 197 MILL SITE	93-637438				SEC27-T01N-R14E
AMC 327846	FUTURE 198 MILL SITE	93-637439				SEC27-T01N-R14E
AMC 327847	FUTURE 199 MILL SITE	93-637440				SEC27-T01N-R14E
AMC 327848	FUTURE 200 MILL SITE	93-637441				SEC28-T01N-R14E
AMC 327849	FUTURE 201 MILL SITE	93-637442				SEC28-T01N-R14E
AMC 327850	FUTURE 202 MILL SITE	93-637443				SEC27-T01N-R14E
AMC 327851	FUTURE 203 MILL SITE	93-637444				SEC27-T01N-R14E
AMC 327852	FUTURE 204 MILL SITE	93-637445				SEC27-T01N-R14E
AMC 327854	FUTURE 206 MILL SITE	93-637447				SEC27-T01N-R14E
AMC 327855	FUTURE 207 MILL SITE	93-637448				SEC27-T01N-R14E
AMC 330826	CMC-OX 015	94-647102				SEC02-T01S-R14E

Date: 6/13/2012

RECEIVED
BLM STATE OFFICE
2012 AUG -9 P 2:15
PHOENIX, ARIZONA

EXHIBIT A

County: Gila
State: AZ

BLM Serial #	Claim Name	Original Recording		Amended Recording		Location
		Recording #	Page #	Recording #	Page #	
AMC 330834	CMC-OX 023	94-647110				SEC02-T01S-R14E
AMC 333430	QUARTZ SITE 102	95-660238				SEC21-T01N-R14E
AMC 333431	QUARTZ SITE 103	95-660239				SEC21-T01N-R14E
AMC 333432	QUARTZ SITE 104	95-660240				SEC21-T01N-R14E
AMC 333433	QUARTZ SITE 105	95-660241				SEC21-T01N-R14E
AMC 333434	QUARTZ SITE 106	95-660242				SEC21-T01N-R14E
AMC 333435	QUARTZ SITE 107	95-660243				SEC21-T01N-R14E
AMC 333436	QUARTZ SITE 108	95-660244				SEC20-T01N-R14E
AMC 333437	QUARTZ SITE 109	95-660245				SEC20-T01N-R14E
AMC 333438	QUARTZ SITE 121	95-660256				SEC16-T01N-R14E
AMC 333443	QUARTZ SITE 126	95-660261				SEC16-T01N-R14E
AMC 333444	QUARTZ SITE 127	95-660262				SEC16-T01N-R14E
AMC 406829	FMB #1	2011-003837				SEC10-T01N-R14E
AMC 406830	FMB #2	2011-003838				SEC10-T01N-R14E
AMC 406831	FMB #3	2011-003839				SEC10-T01N-R14E
AMC 406832	FMB #4	2011-003840				SEC10-T01N-R14E
AMC 406833	FMB #5	2011-003841				SEC10-T01N-R14E
AMC 406834	FMB #6	2011-003842				SEC10-T01N-R14E
AMC 406835	FMB #7	2011-003843				SEC10-T01N-R14E
AMC 406836	FMB #8	2011-003844				SEC10-T01N-R14E
No. Of Claims	835					

835
SC

RECEIVED
BLM/AZ STATE OFFICE
2012 AUG -9 P 2:15
PHOENIX, ARIZONA

20/SC

United States Department of the Interior
Bureau of Land Management
 LANDS/RECREATION & PLANNING
 ONE N CENTRAL AVE
 PHOENIX, AZ 85004 -2203
 Phone: 602-417-9200

Receipt

No: 2626834

Transaction #: 2707273	ENTERED INTO COMPUTER
Date of Transaction: 08/09/2012	
CUSTOMER:	
FREEPORT MCMORAN COPPER GOLD ONE N CENTRAL #800 PHOENIX, AZ 85004 US	

LINE #	QTY	DESCRIPTION	REMARKS	UNIT PRICE	TOTAL
1	1.00	LOCATABLE MINERALS / MINING CLAIMS-NOT NEW-UNADJUD, ONE AUTH NO. ONLY / MINING CLAIM MONEY RECEIVED CASES: AMC35795/\$88900.00	MAINT (635) 2013	- n/a -	88900.00
TOTAL:					\$88,900.00

PAYMENT INFORMATION			
1	AMOUNT:	88900.00	POSTMARKED: N/A
	TYPE:	CHECK	RECEIVED: 08/09/2012
	CHECK NO:	0000763015	
	NAME:	FREEPORT MCMORAN COPPER GOLD ONE N CENTRAL #800 PHOENIX AZ 85004 US	

REMARKS

This receipt was generated by the automated BLM Collections and Billing System and is a paper representation of a portion of the official electronic record contained therein. *Lead AMC #'s (PB)*

Amc 35792 131760
39092 265777
48023 293003
49212 299053
50970 303011
52072 308180
97784 309608
333428 312258
406829 327648
330826

NOV 13 2012

COPY

DECONCINI McDONALD YETWIN & LACY

A PROFESSIONAL CORPORATION
ATTORNEYS AT LAW

Amc 298647
279919
52072
27738

ROBIN E. BARNES, CP
rbarnes@dmyl.com

2525 EAST BROADWAY BOULEVARD • SUITE 200
TUCSON, ARIZONA 85716-5300
(520) 322-5000 • (520) 322-5585 (Fax)
WWW.DECONCINIMCDONALD.COM

Amc 97634
39932
August 7, 2012 320760
324206
325818
327251
342296
356448
367650
349780
350334

RECEIVED
BLM AZ STATE OFFICE
2012 AUG - 8 P 4: 01
PHOENIX, ARIZONA

Via Federal Express

Arizona State Office
Bureau of Land Management
Attention: Public Room
One North Central Avenue, Suite 800
Phoenix, AZ 85004-4427

RE: **Payment of Claim Maintenance Fees; Specialty Minerals, Inc.**

Ladies and Gentlemen:

Delivered herewith is a check in the amount of \$69,160.00 as payment of the claim maintenance fees pursuant to 30 U.S.C. § 28f(a), as adjusted by 30 U.S.C. § 28j(c) and implemented by notice in 74 *Federal Register* 30959-62 (June 29, 2009) and as amended by the Consolidated Appropriations Act 2012, Pub. L. No. 112-74, 125 Stat. 786 (2011). The owner is paying a maintenance fee of \$140 for each lode claim for the assessment year beginning September 1, 2012. Also enclosed is a copy of the Certification of Payment of Maintenance Fee in Lieu of Affidavit of Annual Assessment Work to be recorded with the Gila and Pinal County Recorder's Offices.

Please return a date-stamped copy of this letter and the affidavit along with the receipt for payment to this office. Thank you for your assistance and please feel free to contact me or Marian C. LaLonde with any questions or concerns.

Sincerely,

Robin E. Barnes, CP
Certified Paralegal

reb
Enc.

c. w/enc. Larry K Ennis
I:\FILES\DOCS\GEOR01\971598\LTR\MT3648.DOCX

NO. OF CLAIMS 494
AMOUNT \$109,160.00
RECEIPT NO. 2626743
INIT. [Signature]

** BLM-ASO **

ENTERED INTO COMPUTER
8/20/12 AT

Tucson

Phoenix

Flagstaff

Scottsdale

STATE OF ARIZONA)
) ss:
County of Pima)

**CERTIFICATION OF PAYMENT OF MAINTENANCE FEE
IN LIEU OF AFFIDAVIT OF ANNUAL ASSESSMENT WORK**

Marian C. LaLonde, being first duly sworn, deposes and says that:

1. She is an agent for Carlota Copper Company, the owner of the unpatented lode mining claims and millsites situated in Pinal and Gila Counties, Arizona (the "Claims"), the location notices of which are of record in Pinal and Gila Counties, and in the records of the Arizona State Office of the Bureau of Land Management under the file numbers indicated in the attached Exhibit A

2. Pursuant to the 30 U.S.C. § 28f(a), as adjusted by 30 U.S.C. § 28j(c) and implemented by notice in 74 *Federal Register* 30959-62 (June 29, 2009) and as amended by the Consolidated Appropriations Act 2012, Pub. L. No. 112-74, 125 Stat. 786 (2011), the owner has paid a maintenance fee of \$140 per claim [OR \$140 for each 20 acres of the placer claims] for the assessment year beginning September 1, 2012. This Certificate is in lieu of an affidavit of performance of annual assessment work or notice of intent to hold.

3. The names and address of the owner of the Claims for which this Certificate is prepared are Carlota Copper Company, 2624 Forest Service Road 287, P.O. Box 1009, Miami, Arizona 85539.

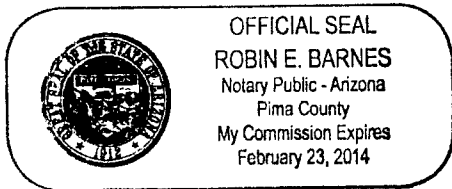
THIS IS NOT A CHANGE OF ADDRESS

4. The mining claims within the Claims described herein are held and claimed by the owner for the valuable minerals contained therein and the millsites for uses related to the mining claims.

DATED this 7th day of August, 2012.

Marian C. LaLonde
Marian C. LaLonde

Sworn and subscribed before me this 7th day of August, 2012, by Marian C. LaLonde.



Robin E. Barnes
Notary Public

RECEIVED
BLM AZ STATE OFFICE
2012 AUG - 8 P 4: 1
PINAL AND GILA COUNTIES

EXHIBIT A

The following unpatented mining claims and millsites are situated in the Pioneer and Globe Mining Districts, Gila and Pinal Counties, Arizona, the names of which and the place of record of the location notices thereof in the official records of the respective counties and the Arizona State Office of the Bureau of Land Management, are as follows:

GROUP III: (Unpatented mining claims situated in Sections 25, 26, 35 and 36, Township 1 North, Range 13 East, G&SR Mer.)

RECEIVED
 BLM AZ STATE OFFICE
 2012 AUG - 8 PM 11:01
 PIONEER, ARIZONA

<u>Claim Name</u>	<u>Date Located</u>	<u>Date Recorded</u>	<u>County Records Docket Page</u>	<u>Date Filed BLM</u>	<u>BLM A MC No.</u>
Gila County:					
Grizzly #1	7/18/89	7/24/89	774 120	9/1/89	298647
Amended		11/22/89	785 119	12/13/89	
Grizzly #2	7/18/89	7/24/89	774 123	9/1/89	298648
Amended		11/22/89	785 119	12/13/89	
Grizzly #3	7/18/89	7/24/89	774 126	9/1/89	298649
Amended		11/22/89	785 119	12/13/89	
Grizzly #4	7/18/89	7/24/89	774 129	9/1/89	298650
Amended		11/22/89	785 119	12/13/89	
Pinal County:					
		8/22/89	1625 631	9/1/89	
		11/22/89	1642 209	12/13/89	
Gila County:					
Grizzly #5	7/18/89	7/24/89	774 132	9/1/89	298651
Amended		11/22/89	785 119	12/13/89	
Pinal County:					
		8/22/89	1625 634	9/1/89	
		11/22/89	1642 209	12/13/89	
Gila County:					
Grizzly #6	7/18/89	7/24/89	774 135	9/1/89	298652
Amended		11/22/89	785 119	12/13/89	
Grizzly #7	7/18/89	7/24/89	774 138	9/1/89	298653
Amended		11/22/89	785 119	12/13/89	
Grizzly #8	7/18/89	7/24/89	774 141	9/1/89	298654
Amended		11/22/89	785 119	12/13/89	
Grizzly #9	7/18/89	7/24/89	774 144	9/1/89	298655
Amended		11/22/89	785 119	12/13/89	
Grizzly #10	7/18/89	7/24/89	774 147	9/1/89	298656
Amended		11/22/89	785 119	12/13/89	
Grizzly #11	7/18/89	7/24/89	774 150	9/1/89	298657
Amended		11/22/89	785 119	12/13/89	
Grizzly #12	7/18/89	7/24/89	774 153	9/1/89	298658
Amended		11/22/89	785 119	12/13/89	

<u>Claim Name</u>	<u>Date Located</u>	<u>Date Recorded</u>	<u>County Records Docket Page</u>	<u>Date Filed BLM</u>	<u>BLM A MC No.</u>
	7/18/89	8/22/89 11/22/89	Pinal County: 1625 637 1642 209	9/1/89 12/13/89	
Grizzly #13 Amended	7/18/89	7/24/89 11/22/89	Gila County: 774 156 785 119	9/1/89 12/13/89	
Grizzly #14 Amended	7/18/89	7/24/89 11/22/89	774 159 785 119	9/1/89 12/13/89	

RECEIVED
 BLM AZ STATE OFFICE
 PHOENIX, ARIZONA
 2012 AUG -29 02:49:02
 298659
 298660

GROUP IV: (Unpatented mining claims situated in Sections 26, 27, 34, 35 and 36, Township 1 North, Range 13 East; G&SR Mer.)

<u>Claim Name</u>	<u>Loc. Date</u>	<u>County</u>	<u>Original Recordation Book Page</u>	<u>Amended Recordation Book Page</u>	<u>BLM A MC Serial #</u>
Tip Top	3/2/29	Pinal	45 142	648 830	52265
Tip Top #1	8/1/30	Pinal	46 275		52266
Tip Top 2	3/2/29	Pinal	45 144	648 831	52267
Tip Top 3	3/10/29	Pinal	45 145	648 832	52268
Tip Top #4	8/1/30	Pinal	46 301		52269
Eder #10	4/21/69	Pinal	569 819		52270
Eder #11	4/21/69	Pinal	569 820		52271
Eder #12	4/21/69	Pinal	569 821		52272
Eder 14	9/27/71	Pinal	645 51		52274
		Gila	308 309		
Eder 15	9/27/71	Pinal	645 52		52275
		Gila	308 310		
Eder 16	9/27/71	Pinal	645 53	721 95	52276
		Gila	308 311	348 10	
Eder 17	9/27/71	Pinal	645 54	721 96	52277
		Gila	308 312	348 9	
Eder 18	9/27/71	Pinal	710 228		52278
		Gila	308 313		
Eder 19	9/27/71	Pinal	710 229	721 715	52279
		Gila	308 314	348 275	
Eder 22	9/27/71	Pinal	645 56		52280
		Gila	308 317		
Eder #23	1/4/73	Pinal	691 416		52281
Eder 27	9/11/73	Pinal	720 440		52282
Eder 34	6/14/73	Pinal	710 926		52285
Eder 35	6/14/73	Pinal	710 927		52286
Exhibit A			2		

<u>Claim Name</u>	<u>Loc. Date</u>	<u>County</u>	<u>Original Recordation</u>		<u>Amended Recordation</u>		<u>BLM A MC Serial #</u>
			<u>Book</u>	<u>Page</u>	<u>Book</u>	<u>Page</u>	
Eder 36	6/14/73	Pinal	710	928			52287
Eder 39	6/13/73	Pinal	710	931			52289
Eder 40	6/14/73	Pinal	710	932			52290
Eder 43	6/13/73	Pinal	710	935			52292
Eder 44	6/14/73	Pinal	710	936			52293
Eder 45	6/13/73	Pinal	710	937			52294
Eder 46	6/13/73	Pinal	710	938			52295
Eder 47	6/13/73	Pinal	710	939			52296
Eder 48	6/13/73	Pinal	710	940	721	97	52297
Eder 49	6/12/73	Pinal	710	941			52298
Eder 50	6/12/73	Pinal	710	942			52299
Eder 51	6/12/73	Pinal	710	943			52300
Eder 52	6/12/73	Pinal	710	944			52301
Eder 53	6/12/73	Pinal	710	945			52302
Eder 54	6/13/73	Pinal	710	946			52303
		Gila	341	802			
Eder 55	6/13/73	Pinal	710	947			52304
		Gila	341	803			
Eder 56	6/13/73	Pinal	710	948			52305
		Gila	341	804			
Eder 57	6/12/73	Pinal	710	949	721	98	52306
		Gila	341	805	348	8	
Eder 59	6/14/73	Pinal	710	951			52307
		Gila	341	807			
Eder 62	9/7/73	Pinal	721	716			52308
Eder 63	9/7/73	Pinal	721	717			52309
		Gila	348	276			
Eder 64	9/7/73	Pinal	721	718			52310
		Gila	348	277			
Eder 65	9/7/73	Pinal	721	719			52311
		Gila	348	278			
Eder 66	9/7/73	Pinal	721	720			52312
		Gila	348	279			
Eder 67	9/7/73	Pinal	721	721			52313
		Gila	348	280			
Eder 68	9/7/73	Pinal	721	722			52314
		Gila	348	281			
Eder 69	9/7/73	Pinal	721	723			52315
		Gila	348	282			
Eder 70	9/24/73	Gila	348	283			52316
Eder 71	11/24/87	Gila	726	416			279919
Eder 72	11/24/87	Gila	726	419			279920

PHOENIX, ARIZONA

RECEIVED
BLMAZ STATE OFFICE

<u>Claim Name</u>	<u>Loc. Date</u>	<u>County</u>	<u>Original Recordation</u>		<u>Amended Recordation</u>		<u>BLM A MC</u>
			<u>Book</u>	<u>Page</u>	<u>Book</u>	<u>Page</u>	<u>Serial #</u>
Eder 73	11/24/87	Gila	726	422			279921
		Pinal	1497	441			
Eder 74	11/24/87	Pinal	1497	443			279922
Eder 75	11/24/87	Pinal	1497	445			279923
Eder 76	11/24/87	Pinal	1497	447			279924
Ghost 16	12/29/66	Pinal	497	450			52317
Ghost 27	3/10/64	Pinal	387	137			52318
Ghost 28	5/18/64	Pinal	387	138			52319
Ghost 29	3/10/64	Pinal	387	139			52320
Ghost 30	5/18/64	Pinal	387	140			52321
Ghost 31	3/10/64	Pinal	387	141			52322
Ghost 32	12/29/66	Pinal	497	451			52323
Ghost 38	12/29/66	Pinal	497	452			52324
Ghost 40	12/29/66	Pinal	497	453			52325
Ghost 42	12/29/66	Pinal	497	454			52326
Ghost 48	12/29/66	Pinal	497	455			52327
Ghost 50	12/29/66	Pinal	497	456			52328
Ghost 61	3/12/64	Pinal	387	165			52329
Ghost 62	3/12/64	Pinal	387	166			52330
Ghost 63	3/12/64	Pinal	387	167			52331
Ghost 66	3/12/64	Pinal	387	170			52332
Ghost 90	12/29/66	Pinal	497	457			52333
Ghost 93	3/16/64	Pinal	387	194			52334
Ghost 95	3/16/64	Pinal	387	195			52335
Ghost 97	3/16/64	Pinal	387	196			52336
Ghost 99	3/16/64	Pinal	387	197			52337
Ghost 131	9/23/65	Pinal	429	515			52338
Ghost 132	9/23/65	Pinal	429	516			52339
Ghost 133	9/23/65	Pinal	429	517			52340
Ghost 134	9/23/65	Pinal	429	518			52341
Ghost 135	9/23/65	Pinal	429	519			52342
Ghost 136	9/23/65	Pinal	429	520			52343
Ghost 137	9/23/65	Pinal	429	521			52344
Ghost 140	4/15/64	Pinal	387	209			52345
Ghost 141	4/15/64	Pinal	387	210			52346
Ghost 142	4/15/64	Pinal	387	211			52347
Ghost 143	4/15/64	Pinal	387	212			52348
Ghost 144	4/15/64	Pinal	387	213			52349
Rim Rock #5	8/1/30	Pinal	46	304	721	93	52350
Annex #5	8/1/30	Pinal	46	305	721	92	52351
Cap 130	7/24/30	Pinal	46	311			52352
Exhibit A			4				

PHOENIX, ARIZONA

RECEIVED
BLM AZ STATE OFFICE
PHOENIX, ARIZONA
MAY 19 9 50 AM '02

<u>Claim Name</u>	<u>Loc. Date</u>	<u>County</u>	<u>Original Recordation</u>		<u>Amended Recordation</u>		<u>BLM A MC Serial #</u>
			<u>Book</u>	<u>Page</u>	<u>Book</u>	<u>Page</u>	
Cap 131	7/25/30	Pinal	46	311			52387
"Moon Rise"	2/15/1899	Gila	6	401			52388
Promoter	11/14/29	Gila	44	5	348	7	52389
Stars and Stripes	1/1/02	Gila	7	466	308	307	52390
Providence	7/1/28	Gila	40	444	309	649	52391

GROUP V: (Unpatented mining claims situated in Sections 4, 5, 6, 7, Township 1 South, Range 14 East; Sections 1, 2, 11, 12, Township 1 South, Range 13 East; Section 31, Township 1 North, Range 14 East; and Sections 14, 15, 22, 23, 25, 26, 27, Township 1 North, Range 13 East, G&SR Mer.)

<u>Claim Name</u>	<u>Date Located</u>	<u>Date Recorded</u>	<u>Cty</u>	<u>Cty Record</u>		<u>Date Filed BLM</u>	<u>BLM A MC Serial No.</u>
				<u>Dkt</u>	<u>Page</u>		
Kelly #1	1/26/92	3/12/92	Gila	860	997	4/16/92	320760
Kelly #2	1/26/92	3/12/92	Gila	860	1000	4/16/92	320761
Kelly #3	1/26/92	3/12/92	Gila	861	01	4/16/92	320762
Kelly #4	1/26/92	3/12/92	Gila	861	04	4/16/92	320763
Kelly #5	1/26/92	3/12/92	Gila	861	07	4/16/92	320764
Kelly #6	1/28/92	3/12/92	Gila	861	10	4/16/92	320765
Kelly #7	1/26/92	3/12/92	Gila	861	13	4/16/92	320766
Kelly #8	1/28/92	3/12/92	Gila	861	16	4/16/92	320767
Kelly #9	1/26/92	3/12/92	Gila	861	19	4/16/92	320768
Kelly #10	1/28/92	3/12/92	Gila	861	22	4/16/92	320769
Kelly #11	1/26/92	3/12/92	Gila	861	25	4/16/92	320770
Kelly #12	1/28/92	3/12/92	Gila	861	28	4/16/92	320771
Kelly #13	1/26/92	3/12/92	Gila	861	31	4/16/92	320772
Kelly #14	1/28/92	3/12/92	Gila	861	34	4/16/92	320773
Kelly #15	1/28/92	3/12/92	Gila	861	37	4/16/92	320774
Kelly #16	1/28/92	3/12/92	Gila	861	40	4/16/92	320775
Kelly #17	1/28/92	3/12/92	Gila	861	43	4/16/92	320776
Kelly #18	1/28/92	3/12/92	Gila	861	46	4/16/92	320777
Kelly #19	1/28/92	3/12/92	Gila	861	49	4/16/92	320778
Kelly #20	1/26/92	3/12/92	Gila	861	52	4/16/92	320779
Kelly #21	1/27/92	3/12/92	Gila	861	55	4/16/92	320780
Kelly #22	1/27/92	3/12/92	Gila	861	58	4/16/92	320781
Kelly #23	1/27/92	3/12/92	Gila	861	61	4/16/92	320782
Kelly #24	1/27/92	3/12/92	Gila	861	64	4/16/92	320783
Kelly #25	1/27/92	3/12/92	Gila	861	67	4/16/92	320784
Kelly #26	1/27/92	3/12/92	Gila	861	70	4/16/92	320785
Kelly #27	1/29/92	3/12/92	Gila	861	73	4/16/92	320786

RECEIVED
 BLM AZ STATE OFFICE
 AUG 17 1992

<u>Claim Name</u>	<u>Date Located</u>	<u>Date Recorded</u>	<u>Cty</u>	<u>Cty Record Dkt</u>	<u>Page</u>	<u>Date Filed BLM</u>	<u>BLM A MC Serial No.</u>
Kelly #28	1/29/92	3/12/92	Pinal	1809	641		
			Gila	861	76	4/16/92	320787
			Pinal	1809	643		
Kelly #29	1/29/92	3/12/92	Gila	861	79	4/16/92	320788
			Pinal	1809	645		
Kelly #30	1/29/92	3/12/92	Gila	861	82	4/16/92	320789
Kelly #31-A	7/11/92	8/06/92	Gila	877	747	8/27/92	324200
		8/13/92	Pinal	1845	922		
Kelly #32	1/29/92	3/12/92	Gila	861	88	4/16/92	320791
Kelly #33	1/29/92	3/12/92	Pinal	1809	649	4/16/92	320792
Kelly #34	1/29/92	3/12/92	Gila	861	91	4/16/92	320793
			Pinal	1809	651		
Kelly #35	1/29/92	3/12/92	Pinal	1809	653	4/16/92	320794
Kelly #36	1/29/92	3/12/92	Gila	861	94	4/16/92	320795
			Pinal	1809	655		
Kelly #37	1/28/92	3/12/92	Pinal	1809	657	4/16/92	320796
Kelly #38	1/28/92	3/12/92	Gila	861	97	4/16/92	320797
	1/29/92	3/12/92	Pinal	1809	659		
Kelly #39	1/28/92	3/12/92	Pinal	1809	661	4/16/92	320798
Kelly #40	1/31/92	3/12/92	Pinal	1809	663	4/16/92	320799
Kelly #53	1/30/92	3/12/92	Pinal	1809	671	4/16/92	320803
Kelly #57	1/30/92	3/12/92	Pinal	1809	673	4/16/92	320804
Kelly #58	1/30/92	3/12/92	Pinal	1809	675	4/16/92	320805
Kelly #59	1/30/92	3/12/92	Pinal	1809	677	4/16/92	320806
Kelly #60	1/30/92	3/12/92	Pinal	1809	679	4/16/92	320807
Kelly #66	1/30/92	3/12/92	Pinal	1809	691	4/16/92	320813
Kelly #67	1/30/92	3/12/92	Pinal	1809	693	4/16/92	320814
Kelly #68	1/30/92	3/12/92	Pinal	1809	695	4/16/92	320815
Kelly #71	1/30/92	3/12/92	Pinal	1809	697	4/16/92	320816
Kelly #72	1/30/92	3/12/92	Pinal	1809	699	4/16/92	320817
Kelly #73	1/30/92	3/12/92	Pinal	1809	701	4/16/92	320818
Kelly #83	2/01/92	3/12/92	Pinal	1809	721	4/16/92	320828
Kelly #84	2/01/92	3/12/92	Pinal	1809	723	4/16/92	320829
Kelly #86	2/01/92	3/12/92	Pinal	1809	727	4/16/92	320831
Kelly #87	2/01/92	3/12/92	Pinal	1809	729	4/16/92	320832
Kelly #89	2/01/92	3/12/92	Pinal	1809	733	4/16/92	320834
Kelly #90	2/01/92	3/12/92	Pinal	1809	735	4/16/92	320835
Kelly #91	2/02/92	3/12/92	Pinal	1809	737	4/16/92	320836
Kelly #92	2/02/92	3/12/92	Gila	861	100	4/16/92	320837
			Pinal	1809	739		
Kelly #93	2/02/92	3/12/92	Gila	861	103	4/16/92	320838
			Pinal	1809	741		

RECEIVED
 AUG 10 1992
 BLM AZ STATE OFFICE

RECEIVED
 BLM AZ STATE OFFICE

<u>Claim Name</u>	<u>Date Located</u>	<u>Date Recorded</u>	<u>Cty</u>	<u>Cty Record Dkt</u>	<u>Page</u>	<u>Date Filed BLM</u>	<u>BLM A MC Serial No.</u>
Kelly #94	2/02/92	3/12/92	Gila	861	106	4/16/92	320839
Kelly #95	2/02/92	3/12/92	Gila	861	109	4/16/92	320840
			Pinal	1809	743		
Kelly #96	2/02/92	3/12/92	Gila	861	112	4/16/92	320841
			Pinal	1809	745		
Kelly #97	2/02/92	3/12/92	Gila	861	115	4/16/92	320842
Kelly #98	2/02/92	3/12/92	Gila	861	118	4/16/92	320843
Kelly #99	2/02/92	3/12/92	Gila	861	121	4/16/92	320844
Kelly #100	2/04/92	3/12/92	Gila	861	124	4/16/92	320845
Kelly #101	10/31/92	12/14/92	Gila	892	489	1/19/93	325818
Kelly #103	10/31/92	12/14/92	Gila	892	495	1/19/93	325820
Kelly #104	10/31/92	12/14/92	Gila	892	498	1/19/93	325821
Kelly #105	10/31/92	12/14/92	Gila	892	501	1/19/93	325822
Kelly #106	10/31/92	12/14/92	Gila	892	504	1/19/93	325823
Kelly #107	10/31/92	12/14/92	Gila	892	507	1/19/93	325824
Kelly #112	10/31/92	12/14/92	Gila	892	522	1/19/93	325829
Kelly #113	10/31/92	12/14/92	Gila	892	525	1/19/93	325830
Kelly #114	10/31/92	12/14/92	Gila	892	528	1/19/93	325831
Kelly #115	10/31/92	12/14/92	Gila	892	531	1/19/93	325832
Kelly #120	11/9/92	12/14/92	Gila	892	546	1/19/93	325837
Kelly #121	11/9/92	12/14/92	Gila	892	549	1/19/93	325838
Kelly #122	11/9/92	12/14/92	Gila	892	552	1/19/93	325839
Kelly #123	11/9/92	12/14/92	Gila	892	555	1/19/93	325840
Kelly #124	11/9/92	12/14/92	Gila	892	558	1/19/93	325841
Kelly #125	11/8/92	12/14/92	Gila	892	561	1/19/93	325842
Kelly #126	11/8/92	12/14/92	Gila	892	564	1/19/93	325843
Kelly #127	11/8/92	12/14/92	Gila	892	567	1/19/93	325844
Kelly #128	11/8/92	12/14/92	Gila	892	570	1/19/93	325845
			Pinal	1874	047		
Kelly #129	11/8/92	12/14/92	Gila	892	573	1/19/93	325846
Kelly #130	11/8/92	12/14/92	Gila	892	576	1/19/93	325847
Kelly #131	11/8/92	12/14/92	Gila	892	579	1/19/93	325848
Kelly #132	11/7/92	12/14/92	Gila	892	582	1/19/93	325849
			Pinal	1874	049		
Kelly #133	11/7/92	12/14/92	Gila	892	585	1/19/93	325850
Kelly #134	11/7/92	12/14/92	Gila	892	588	1/19/93	325851
Kelly #135	11/7/92	12/14/92	Gila	892	591	1/19/93	325852
Kelly #136	11/7/92	12/14/92	Gila	892	594	1/19/93	325853
			Pinal	1874	051		
Kelly #137	11/7/92	12/14/92	Gila	892	597	1/19/93	325854
			Pinal	1874	053		
Kelly #138	11/7/92	12/14/92	Gila	892	600	1/19/93	325855
Exhibit A							

RECEIVED
 BLM AZ STATE OFFICE
 MONTANA: ANTHONY

<u>Claim Name</u>	<u>Date Located</u>	<u>Date Recorded</u>	<u>Cty</u>	<u>Cty Record Dkt</u>	<u>Page</u>	<u>Date Filed BLM</u>	<u>BLM A MC Serial No.</u>
Kelly #139	11/7/92	12/14/92	Gila	892	601	1/19/93	325856
Kelly #140	11/7/92	12/14/92	Gila	892	604	1/19/93	325857
Kelly #141	11/7/92	12/14/92	Gila	892	607	1/19/93	325858
Kelly #142	11/7/92	12/14/92	Gila	892	610	1/19/93	325859
Kelly #143	11/7/92	12/14/92	Gila	892	613	1/19/93	325860
Kelly #144	11/7/92	12/14/92	Gila	892	616	1/19/93	325861
Kelly #145	11/7/92	12/14/92	Gila	892	619	1/19/93	325862
Kelly #146	11/7/92	12/14/92	Gila	892	622	1/19/93	325863
Kelly #147	11/7/92	12/14/92	Gila	892	625	1/19/93	325864
Kelly #148	11/6/92	12/14/92	Gila	892	628	1/19/93	325865
Kelly #149	11/6/92	12/14/92	Gila	892	631	1/19/93	325866
Kelly #150	11/6/92	12/14/92	Gila	892	634	1/19/93	325867
Kelly #151	7/30/93	8/23/93	Gila	93-635862		8/23/93	327254
Kelly #152	7/30/93	8/23/93	Gila	93-635863		8/23/93	327255
Kelly #153	7/30/93	8/23/93	Gila	93-635864		8/23/93	327256
			Pinal	1936	617		
Kelly #154	7/30/93	8/23/93	Gila	93-635865		8/23/93	327257
			Pinal	1936	619		
Kelly #155	7/30/93	8/23/93	Gila	93-635866		8/23/93	327258
			Pinal	1936	621		
Kelly #157	7/30/93	8/23/93	Pinal	1936	625	8/23/93	327260
Kelly #158	7/30/93	8/23/93	Gila	93-635861		8/23/93	327261
			Pinal	1936	627		
Kelly #159	7/30/93	8/23/93	Pinal	1936	629	8/23/93	327262
Kelly #160	7/30/93	8/23/93	Pinal	1936	631	8/23/93	327263
Kelly #161	7/30/93	8/23/93	Pinal	1936	633	8/23/93	327264
Kelly #162	7/30/93	8/23/93	Pinal	1936	635	8/23/93	327265
Kelly #163	7/30/93	8/23/93	Pinal	1936	637	8/23/93	327266

RECEIVED
 BLM AZ STATE OFFICE
 PHOENIX, ARIZONA

GROUP VI: (Unpatented mining claims situated in Section 36, Township 1 North, Range 13 East; Section 31, Township 1 North, Range 14 East; Section 1, Township 1 South, Range 13 East; and Section 6, Township 1 South, Range 14 East, G&SR Mer.)

<u>Claim Name</u>	<u>Recorded Book/Docket Page</u>		<u>BLM A MC Serial No.</u>
Lizard No. 27 (W½)	47	348	28018
Rejected No. 1	31	415	28020
Rejected No. 2	31	416	28019
Amended	52	374	
Rejected No. 3	53	184	28016
Rejected No. 4	493	569	97634

Exhibit A

<u>Claim Name</u>	<u>Recorded Book/Docket</u>	<u>Page</u>	<u>BLM A MC Serial No.</u>
Rejected No. 5	493	571	97635
Rejected No. 6	493	573	97636
Rejected No. 7	493	575	97637
Rejected No. 8	493	577	97638
Rejected No. 9	493	579	97639
Rejected No. 10	493	581	97640
Rejected No. 11	493	583	97641
Rejected No. 12	493	585	97642
Rejected No. 13	493	587	97643

RECEIVED
 BLM AZ STATE OFFICE
 2012 AUG - 8 P 4: 02
 PHOENIX, ARIZONA

GROUP VII: (Unpatented mining claims situated in Section 36, Township 1 North, Range 13 East, Gila County, G&SR Mer.)

<u>Claim Name</u>	<u>Location Date</u>	<u>Recorded Book</u>	<u>Page</u>	<u>BLM AMC Serial No.</u>
Overside	9/1/39	48	70	27989
Amended	6/17/59	102	43	
Amended	5/23/93	909	127	
Crown Point Ext. No. 1	6/17/59	102	37	27990
Amended	5/23/93	909	131	
Crown Point Ext. No. 2	6/17/59	102	38	27991
Amended	5/23/93	909	133	
Old Abe	9/1/39	48	70	27992
Amended	6/17/59	102	39	
Amended	5/23/93	909	124	
Old Abe No. 1	10/1/39	48	82	27993
Amended	6/17/59	102	41	
Amended	5/23/93	909	129	

GROUP VIII: (Unpatented mining claims situated in Section 36, Township 1 North, Range 13 East, G&SR Mer., Gila County)

<u>Claim Name</u>	<u>Location Date</u>	<u>Cty Record Book</u>	<u>Page</u>	<u>BLM A MC Serial No.</u>
Brewery	3/12/1892	4	145	39932
Amended	5/23/93	909	116	
Clipper	1/20/1906	1	286	39933
Amended	5/23/93	909	118	
Old Abe	9/1/39	48	70	39934
Amended	5/23/93	909	124	
Exhibit A				

<u>Claim Name</u>	<u>Location Date</u>	<u>Cty Record Book</u>	<u>Page</u>	<u>BLM A MC Serial No.</u>
Thomas Jefferson	9/1/39	48	71	39935
Amended	5/23/93	909	120	
Blue Jay Fraction	11/21/42	48	357	39936
Amended	5/23/93	909	122	
Vat	11/25/59	112	344	39937

GROUP IX: (Unpatented mining claims situated in Section 36, Township 1 North, Range 13 East, G&SR Mer., Gila County)

RECEIVED
 BLM AZ STATE OFFICE
 2012 AUG - 8 PM: 03
 PHOENIX, ARIZONA

<u>Claim Name</u>	<u>Location Date</u>	<u>Cty Record Book</u>	<u>Page</u>	<u>BLM A MC Serial No.</u>
Lost Knife #1	5/23/59	100	416	39938
Amended	3/17/68	230	418	
Lost Knife #2	10/28/59	108	133	39939
Amended	3/17/68	230	415	
Manganese Cap	5/06/65	176	507	39940
Amended	3/17/68	230	419	
Galena	5/06/65	176	508	39941
Amended	3/17/68	230	416	
Dew	6/1/68	237	635	39942
Lad	6/1/68	237	636	39943

GROUP X: (Unpatented millsites situated in Section 23 and 26, Township 1 North, Range 13 East, G&SR Mer., Gila County)

<u>Claim Name</u>	<u>Date Located</u>	<u>Date Recorded</u>	<u>Cty Record Dkt</u>	<u>Page</u>	<u>Date Filed BLM</u>	<u>BLM A MC Serial No.</u>
Sick-A-More #1	6/16/93	8/23/93	93-635858		8/23/93	327251
Sick-A-More #2	6/16/93	8/23/93	93-635859		8/23/93	327252
Sick-A-More #3	6/16/93	8/23/93	93-635860		8/23/93	327253

GROUP XI: (Unpatented millsites situated in Sections 25, 26, 35 and 36, Township 1 North, Range 13 East; Section 31, Township 1 North, Range 14 East, Sections 1, 12, Township 1 South, Range 13 East; and Section 6, Township 1 South, Range 14 East, G&SR Mer., Gila and Pinal Counties)

<u>Claim Name</u>	<u>Date Located</u>	<u>Date Recorded</u>	<u>Cty</u>	<u>Cty Record Dkt</u>	<u>Page</u>	<u>Date Filed BLM</u>	<u>BLM A MC Serial No.</u>
Kosher #1	09/12/96	12/04/96	Gila	96-019602		12/03/96	342296
Kosher #2	09/12/96	12/04/96	Gila	96-019603		12/03/96	342297
Kosher #3	09/12/96	12/04/96	Gila	96-019604		12/03/96	342298
Kosher #4	09/12/96	12/04/96	Gila	96-019605		12/03/96	342299
Kosher #5	09/12/96	12/04/96	Gila	96-019606		12/03/96	342300
Kosher #6	09/12/96	12/04/96	Gila	96-019607		12/03/96	342301
Kosher #7	09/12/96	12/04/96	Gila	96-019608		12/03/96	342302
Kosher #8	09/12/96	12/04/96	Gila	96-019609		12/03/96	342303
Kosher #9	09/12/96	12/04/96	Gila	96-019610		12/03/96	342304
Kosher #10	09/12/96	12/04/96	Gila	96-019611		12/03/96	342305
Kosher #11	09/12/96	12/04/96	Gila	96-019612		12/03/96	342306
Kosher #12	09/12/96	12/04/96	Gila	96-019613		12/03/96	342307
Kosher #13	09/12/96	12/04/96	Gila	96-019614		12/03/96	342308
Kosher #14	09/12/96	12/04/96	Gila	96-019615		12/03/96	342309
Kosher #15	09/12/96	12/04/96	Gila	96-019616		12/03/96	342310
Kosher #16	09/12/96	12/04/96	Gila	96-019617		12/03/96	342311
Kosher #17	09/12/96	12/04/96	Gila	96-019618		12/03/96	342312
Kosher #18	09/12/96	12/04/96	Gila	96-019619		12/03/96	342313
Kosher #19	09/12/96	12/04/96	Gila	96-019620		12/03/96	342314
Kosher #20	09/12/96	12/04/96	Gila	96-019621		12/03/96	342315
Kosher #21	09/12/96	12/04/96	Gila	96-019622		12/03/96	342316
Kosher #22	09/12/96	12/04/96	Gila	96-019623		12/03/96	342317
Kosher #23	09/12/96	12/04/96	Gila	96-019624		12/03/96	342318
Kosher #23	09/12/96	12/04/96	Pinal	1996-040016		12/03/96	
Kosher #24	09/12/96	12/04/96	Gila	96-019625		12/03/96	342319
Kosher #25	09/12/96	12/04/96	Gila	96-019626		12/03/96	342320
Kosher #26	09/12/96	12/04/96	Gila	96-019627		12/03/96	342321
Kosher #27	09/12/96	12/04/96	Gila	96-019628		12/03/96	342322
Kosher #28	09/12/96	12/04/96	Gila	96-019629		12/03/96	342323
Kosher #29	09/12/96	12/04/96	Gila	96-019630		12/03/96	342324
Kosher #30	09/12/96	12/04/96	Gila	96-019631		12/03/96	342325
Kosher #31	09/12/96	12/04/96	Gila	96-019632		12/03/96	342326
Kosher #32	09/12/96	12/04/96	Pinal	1996-040017		12/03/96	342327
Kosher #33	09/12/96	12/04/96	Gila	96-019633		12/03/96	342328
Kosher #33	09/12/96	12/04/96	Pinal	1996-040018		12/03/96	
Kosher #34	09/12/96	12/04/96	Gila	96-019634		12/03/96	342329
Kosher #34	09/12/96	12/04/96	Pinal	1996-040019		12/03/96	

RECEIVED
 BLM AZ STATE OFFICE

<u>Claim Name</u>	<u>Date Located</u>	<u>Date Recorded</u>	<u>Cty</u>	<u>Cty Record Dkt</u>	<u>Page</u>	<u>Date Filed BLM</u>	<u>BLM A MC Serial No.</u>
Kosher #35	09/12/96	12/04/96	Gila	96-019635		12/03/96	342330
Kosher #36	09/12/96	12/04/96	Gila	96-019636		12/03/96	342331
Kosher #37	09/12/96	12/04/96	Gila	96-019637		12/03/96	342332
Kosher #38	09/12/96	12/04/96	Gila	96-019638		12/03/96	342333
Kosher #39	09/12/96	12/04/96	Gila	96-019639		12/03/96	342334
Kosher #40	09/12/96	12/04/96	Gila	96-019640		12/03/96	342335
Kosher #41	09/12/96	12/04/96	Gila	96-019641		12/03/96	342336
Kosher #42	09/12/96	12/04/96	Gila	96-019642		12/03/96	342337
Kosher #43	09/12/96	12/04/96	Gila	96-019643		12/03/96	342338
Kosher #44	09/12/96	12/04/96	Pinal	1996-040020		12/03/96	342339
Kosher #45	09/12/96	12/04/96	Pinal	1996-040021		12/03/96	342340
Kosher #46	09/12/96	12/04/96	Pinal	1996-040022		12/03/96	342341
Kosher #46	09/12/96	12/04/96	Gila	96-019644		12/03/96	
Kosher #47	09/12/96	12/04/96	Pinal	1996-040023		12/03/96	342342
Kosher #47	09/12/96	12/04/96	Gila	96-019645		12/03/96	
Kosher #48	09/12/96	12/04/96	Gila	96-019646		12/03/96	342343
Kosher #49	09/12/96	12/04/96	Gila	96-019647		12/03/96	342344
Kosher #50	09/12/96	12/04/96	Gila	96-019648		12/03/96	342345
Kosher #51	09/12/96	12/04/96	Gila	96-019649		12/03/96	342346
Kosher #52	09/12/96	12/04/96	Gila	96-019650		12/03/96	342347
Kosher #53	09/12/96	12/04/96	Gila	96-019651		12/03/96	342348
Kosher #54	09/12/96	12/04/96	Gila	96-019652		12/03/96	342349
Kosher #55	09/12/96	12/04/96	Gila	96-019653		12/03/96	342350
Kosher #56	09/12/96	12/04/96	Gila	96-019654		12/03/96	342351
Kosher #57	09/12/96	12/04/96	Pinal	1996-040024		12/03/96	342352
Kosher #58	09/12/96	12/04/96	Pinal	1996-040025		12/03/96	342353
Kosher #59	09/12/96	12/04/96	Pinal	1996-040026		12/03/96	342354
Kosher #60	09/12/96	12/04/96	Pinal	1996-040027		12/03/96	342355
Kosher #60	09/12/96	12/04/96	Gila	96-019655		12/03/96	
Kosher #61	09/12/96	12/04/96	Pinal	1996-040028		12/03/96	342356
Kosher #61	09/12/96	12/04/96	Gila	96-019656		12/03/96	
Kosher #62	09/12/96	12/04/96	Gila	96-019657		12/03/96	342357
Kosher #63	09/12/96	12/04/96	Gila	96-019658		12/03/96	342358
Kosher #64	09/12/96	12/04/96	Gila	96-019659		12/03/96	342359
Kosher #65	09/12/96	12/04/96	Gila	96-019660		12/03/96	342360
Kosher #66	09/12/96	12/04/96	Gila	96-019661		12/03/96	342361
Kosher #67	09/12/96	12/04/96	Gila	96-019662		12/03/96	342362
Kosher #68	09/12/96	12/04/96	Gila	96-019663		12/03/96	342363
Kosher #69	09/12/96	12/04/96	Pinal	1996-040029		12/03/96	342364
Kosher #70	09/12/96	12/04/96	Pinal	1996-040030		12/03/96	342365
Kosher #71	09/12/96	12/04/96	Pinal	1996-040031		12/03/96	342366
Kosher #72	09/12/96	12/04/96	Pinal	1996-040032		12/03/96	342367

RECEIVED
BLMAZ STATE OFFICE

<u>Claim Name</u>	<u>Date Located</u>	<u>Date Recorded</u>	<u>Cty</u>	<u>Cty Record Dkt</u>	<u>Page</u>	<u>Date Filed BLM</u>	<u>BLM A MC Serial No.</u>
Kosher #110	09/13/96	12/04/96	Pinal	1996-040048		12/03/96	342405
Kosher #111	09/13/96	12/04/96	Pinal	1996-040049		12/03/96	342406
Kosher #112	09/13/96	12/04/96	Pinal	1996-040050		12/03/96	342407
Kosher #112	09/13/96	12/04/96	Gila	96-019691		12/03/96	
Kosher #113	09/13/96	12/04/96	Pinal	1996-040051		12/03/96	342408
Kosher #113	09/13/96	12/04/96	Gila	96-019692		12/03/96	
Kosher #114	09/13/96	12/04/96	Gila	96-019693		12/03/96	342409
Kosher #115	09/13/96	12/04/96	Gila	96-019694		12/03/96	342410
Kosher #116	09/13/96	12/04/96	Gila	96-019695		12/03/96	342411
Kosher #117	09/13/96	12/04/96	Gila	96-019696		12/03/96	342412
Kosher #118	09/13/96	12/04/96	Gila	96-019697		12/03/96	342413
Kosher #119	09/13/96	12/04/96	Gila	96-019698		12/03/96	342414
Kosher #120	09/13/96	12/04/96	Gila	96-019699		12/03/96	342415
Kosher #121	09/13/96	12/04/96	Gila	96-019700		12/03/96	342416
Kosher #122	09/13/96	12/04/96	Pinal	1996-040052		12/03/96	342417
Kosher #123	09/13/96	12/04/96	Pinal	1996-040053		12/03/96	342418
Kosher #124	09/13/96	12/04/96	Pinal	1996-040054		12/03/96	342419
Kosher #125	09/13/96	12/04/96	Pinal	1996-040055		12/03/96	342420
Kosher #126	09/13/96	12/04/96	Pinal	1996-040056		12/03/96	342421
Kosher #127	09/13/96	12/04/96	Pinal	1996-040057		12/03/96	342422
Kosher #127	09/13/96	12/04/96	Gila	96-019701		12/03/96	
Kosher #128	09/13/96	12/04/96	Pinal	1996-040058		12/03/96	342423
Kosher #128	09/13/96	12/04/96	Gila	96-019702		12/03/96	
Kosher #129	09/13/96	12/04/96	Gila	96-019703		12/03/96	342424
Kosher #130	09/13/96	12/04/96	Gila	96-019704		12/03/96	342425
Kosher #131	09/13/96	12/04/96	Gila	96-019705		12/03/96	342426
Kosher #132	09/13/96	12/04/96	Gila	96-019706		12/03/96	342427
Kosher #133	09/13/96	12/04/96	Gila	96-019707		12/03/96	342428
Kosher #134	09/13/96	12/04/96	Gila	96-019708		12/03/96	342429
Kosher #135	09/13/96	12/04/96	Gila	96-019709		12/03/96	342430
Kosher #136	09/13/96	12/04/96	Gila	96-019710		12/03/96	342431
Kosher #137	09/13/96	12/04/96	Gila	96-019711		12/03/96	342432
Kosher #138	09/13/96	12/04/96	Pinal	1996-040059		12/03/96	342433
Kosher #139	09/13/96	12/04/96	Pinal	1996-040060		12/03/96	342434
Kosher #140	09/13/96	12/04/96	Pinal	1996-040061		12/03/96	342435
Kosher #141	09/13/96	12/04/96	Pinal	1996-040062		12/03/96	342436
Kosher #142	09/13/96	12/04/96	Pinal	1996-040063		12/03/96	342437
Kosher #143	09/13/96	12/04/96	Pinal	1996-040064		12/03/96	342438
Kosher #144	09/13/96	12/04/96	Pinal	1996-040065		12/03/96	342439
Kosher #144	09/13/96	12/04/96	Gila	1996-019712		12/03/96	
Kosher #145	09/13/96	12/04/96	Pinal	1996-040066		12/03/96	342440
Kosher #145	09/13/96	12/04/96	Gila	1996-019713		12/03/96	

RECEIVED
 BLM AZ STATE OFFICE

<u>Claim Name</u>	<u>Date Located</u>	<u>Date Recorded</u>	<u>Cty</u>	<u>Cty Record Dkt</u>	<u>Page</u>	<u>Date Filed BLM</u>	<u>BLM A MC Serial No.</u>
Kosher #146	09/13/96	12/04/96	Gila	1996-019714		12/03/96	342441
Kosher #147	09/13/96	12/04/96	Gila	1996-019715		12/03/96	342442
Kosher #148	09/13/96	12/04/96	Gila	1996-019716		12/03/96	342443
Kosher #149	09/13/96	12/04/96	Gila	1996-019717		12/03/96	342444
Kosher #150	09/13/96	12/04/96	Gila	1996-019718		12/03/96	342445
Kosher #151	09/13/96	12/04/96	Gila	1996-019719		12/03/96	342446
Kosher #152	09/13/96	12/04/96	Gila	1996-019720		12/03/96	342447
Kosher #153	09/13/96	12/04/96	Gila	1996-019721		12/03/96	342448
Kosher #154	09/13/96	12/04/96	Gila	1996-019722		12/03/96	342449
Kosher #155	09/13/96	12/04/96	Gila	1996-019723		12/03/96	342450
Kosher #156	09/13/96	12/04/96	Pinal	1996-040067		12/03/96	342451
Kosher #157	09/13/96	12/04/96	Pinal	1996-040068		12/03/96	342452
Kosher #158	09/13/96	12/04/96	Pinal	1996-040069		12/03/96	342453
Kosher #159	09/13/96	12/04/96	Pinal	1996-040070		12/03/96	342454
Kosher #160	09/13/96	12/04/96	Pinal	1996-040071		12/03/96	342455
Kosher #161	09/14/96	12/04/96	Pinal	1996-040072		12/03/96	342456
Kosher #162	09/14/96	12/04/96	Pinal	1996-040073		12/03/96	342457
Kosher #163	09/14/96	12/04/96	Pinal	1996-040074		12/03/96	342458
Kosher #163	09/14/96	12/04/96	Gila	1996-019724		12/03/96	342459
Kosher #164	09/14/96	12/04/96	Pinal	1996-040075		12/03/96	342460
Kosher #164	09/14/96	12/04/96	Gila	1996-019725		12/03/96	342461
Kosher #165	09/14/96	12/04/96	Gila	1996-019726		12/03/96	342462
Kosher #166	09/14/96	12/04/96	Gila	1996-019727		12/03/96	342463
Kosher #167	09/14/96	12/04/96	Gila	1996-019728		12/03/96	342464
Kosher #168	09/14/96	12/04/96	Gila	1996-019729		12/03/96	342465
Kosher #169	09/14/96	12/04/96	Gila	1996-019730		12/03/96	342466
Kosher #170	09/14/96	12/04/96	Gila	1996-019731		12/03/96	342467
Kosher #171	09/14/96	12/04/96	Gila	1996-019732		12/03/96	342468
Kosher #172	09/14/96	12/04/96	Gila	1996-019733		12/03/96	342469
Kosher #173	09/14/96	12/04/96	Gila	1996-019734		12/03/96	342470
Kosher #174	09/14/96	12/04/96	Pinal	1996-040076		12/03/96	342471
Kosher #175	09/14/96	12/04/96	Pinal	1996-040077		12/03/96	342472
Kosher #176	09/14/96	12/04/96	Pinal	1996-040078		12/03/96	342473
Kosher #177	09/14/96	12/04/96	Pinal	1996-040079		12/03/96	342474
Kosher #178	09/14/96	12/04/96	Pinal	1996-040080		12/03/96	342475
Kosher #179	09/14/96	12/04/96	Pinal	1996-040081		12/03/96	342476
Kosher #180	09/14/96	12/04/96	Pinal	1996-040082		12/03/96	342477
Kosher #181	09/14/96	12/04/96	Pinal	1996-040083		12/03/96	342478
Kosher #182	09/14/96	12/04/96	Pinal	1996-040084		12/03/96	342479
Kosher #182	09/14/96	12/04/96	Gila	1996-019735		12/03/96	342480
Kosher #183	09/14/96	12/04/96	Pinal	1996-040085		12/03/96	342481
Kosher #183	09/14/96	12/04/96	Gila	1996-019736		12/03/96	342482

RECEIVED
 BLM AZ STATE OFFICE
 PHOENIX, ARIZONA

<u>Claim Name</u>	<u>Date Located</u>	<u>Date Recorded</u>	<u>Cty</u>	<u>Cty Record Dkt</u>	<u>Page</u>	<u>Date Filed BLM</u>	<u>BLM A MC Serial No.</u>
Kosher #184	09/14/96	12/04/96	Gila	1996-019737		12/03/96	342479
Kosher #185	09/14/96	12/04/96	Gila	1996-019738		12/03/96	342480
Kosher #186	09/14/96	12/04/96	Pinal	1996-040086		12/03/96	342481
Kosher #187	09/14/96	12/04/96	Pinal	1996-040087		12/03/96	342482
Kosher #188	09/14/96	12/04/96	Pinal	1996-040088		12/03/96	342483
Kosher #189	09/14/96	12/04/96	Pinal	1996-040089		12/03/96	342484
Kosher #190	09/14/96	12/04/96	Pinal	1996-040090		12/03/96	342485
Kosher #191	09/14/96	12/04/96	Pinal	1996-040091		12/03/96	342486
Kosher #192	09/14/96	12/04/96	Pinal	1996-040092		12/03/96	342487
Kosher #193	09/14/96	12/04/96	Pinal	1996-040093		12/03/96	342488
Kosher #193	09/14/96	12/04/96	Gila	1996-019739		12/03/96	342489
Kosher #194	09/14/96	12/04/96	Pinal	1996-040094		12/03/96	342490
Kosher #194	09/14/96	12/04/96	Gila	1996-019740		12/03/96	342491
Kosher #195	09/14/96	12/04/96	Gila	1996-019741		12/03/96	342492
Kosher #196	09/14/96	12/04/96	Gila	1996-019742		12/03/96	342493
Kosher #197	09/14/96	12/04/96	Pinal	1996-040095		12/03/96	342494
Kosher #198	09/14/96	12/04/96	Pinal	1996-040096		12/03/96	342495
Kosher #199	09/14/96	12/04/96	Pinal	1996-040097		12/03/96	342496
Kosher #200	09/14/96	12/04/96	Pinal	1996-040098		12/03/96	342497
Kosher #201	09/14/96	12/04/96	Pinal	1996-040099		12/03/96	342498
Kosher #202	09/14/96	12/04/96	Pinal	1996-040100		12/03/96	342499
Kosher #203	09/14/96	12/04/96	Pinal	1996-040101		12/03/96	342500
Kosher #204	09/14/96	12/04/96	Pinal	1996-040102		12/03/96	342501
Kosher #205	09/14/96	12/04/96	Pinal	1996-040103		12/03/96	342502
Kosher #205	09/14/97	12/04/96	Gila	1996-019743		12/03/96	342503
Kosher #206	09/14/97	12/04/96	Gila	1996-019744		12/03/96	342504
Kosher #207	09/14/96	12/04/96	Pinal	1996-040104		12/03/96	342505
Kosher #208	09/14/96	12/04/96	Pinal	1996-040105		12/03/96	342506
Kosher #209	09/14/96	12/04/96	Pinal	1996-040106		12/03/96	342507
Kosher #210	09/14/96	12/04/96	Pinal	1996-040107		12/03/96	342508
Kosher #211	09/14/96	12/04/96	Pinal	1996-040108		12/03/96	342509
Kosher #211	09/14/96	12/04/96	Gila	1996-019745		12/03/96	342510
Kosher #212	09/14/96	12/04/96	Gila	1996-019746		12/03/96	342511
Kosher #213	09/14/96	12/04/96	Gila	1996-019747		12/03/96	342512
Kosher #214	09/14/96	12/04/96	Gila	1996-019748		12/03/96	342513
Kosher #215	09/14/96	12/04/96	Gila	1996-019749		12/03/96	342514
Kosher #216	09/14/96	12/04/96	Gila	1996-019750		12/03/96	342515
Kosher #217	09/14/96	12/04/96	Gila	1996-019751		12/03/96	342516
Kosher #218	09/14/96	12/04/96	Gila	1996-019752		12/03/96	342517
Kosher #219	09/14/96	12/04/96	Gila	1996-019753		12/03/96	342518
Kosher #220	06/28/02	07/24/02	Pinal	2002-039180		07/25/02	356448
Kosher #221	06/28/02	07/24/02	Pinal	2002-039181		07/25/02	356449

RECEIVED
 BLM AZ STATE OFFICE
 PHOENIX, ARIZONA
 AUG - 8
 2002

<u>Claim Name</u>	<u>Date Located</u>	<u>Date Recorded</u>	<u>Cty</u>	<u>Cty Record Dkt</u>	<u>Page</u>	<u>Date Filed BLM</u>	<u>BLM A MC Serial No.</u>
Kosher #222	06/28/02	07/24/02	Pinal	2002-039182		07/25/02	356450
Kosher #223	06/28/02	07/24/02	Pinal	2002-039183		07/25/02	356451
Kosher #224	06/28/02	07/24/02	Pinal	2002-039184		07/25/02	356452
Kosher #225	09/07/05	10/11/05	Pinal	2005-137450		09/08/05	367050
Kosher #226	09/07/05	10/11/05	Pinal	2005-137451		09/08/05	367051
Kosher #227	09/07/05	10/11/05	Pinal	2005-137449		09/08/05	367052
Kosher #228	09/07/05	10/11/05	Pinal	2005-137448		09/08/05	367053
Kosher #229	09/07/05	10/11/05	Pinal	2005-137447		09/08/05	367054

GROUP XII: (Unpatented mining claims situated in Section 1, Township 1 South, Range 13 East and Section 6, Township 1 South, Range 14 East, G&SR Mer., Gila County)

<u>Claim Name</u>	<u>Date Located</u>	<u>Date Recorded</u>	<u>Cty</u>	<u>Cty Record Dkt</u>	<u>Page</u>	<u>Date Filed BLM</u>	<u>BLM A MC Serial No.</u>
RJD #1	12/5/97	2/27/98	Gila	1998	2760	3/2/98	349780
RJD #2	12/5/97	2/27/98	Gila	1998	2761	3/2/98	349781
RJD #4	5/17/98	6/5/98	Gila	1998	8633	7/9/98	350335

ENTERED INTO COMPUTER

I:\FILES\DOCS\CARL10\260626\DOCFQ9751.DOC

RECEIVED
 BLM AZ STATE OFFICE
 2012 AUG - 8 P 4: 03
 PHOENIX, ARIZONA

From: (520) 322-5000
Laurie Andersen
DeConcini Law Firm
2525 East Broadway
Suite 200
Tucson, AZ 85716

Origin ID: TUSA



J12201207160325

Ship Date: 07AUG12
ActWgt: 1.0 LB
CAD: 5333594/INET3300

Delivery Address Bar Code



SHIP TO: (520) 322-5000

BILL SENDER

Arizona State Office
Bureau of Land Management
One North Central Ave., #800
Attn: Public Room
Phoenix, AZ 85004

Ref # 971598/REB
Invoice #
PO #
Dept #

WED - 08 AUG A1
STANDARD OVERNIGHT

TRK# 7938 7855 7925



0201

85004

AZ-US

PHX

XH ZSYA



515G2J0C34/AA44

Use of this system constitutes your agreement to the service conditions in the current FedEx Service Guide, available on fedex.com. FedEx will not be responsible for any claim in excess of \$100 per package, whether the result of loss, damage, delay, non-delivery, misdelivery, or misinformation, unless you declare a higher value, pay an additional charge, document your actual loss and file a timely claim. Limitations found in the current FedEx Service Guide apply. Your right to recover from FedEx for any loss, including intrinsic value of the package, loss of sales, income interest, profit, attorney's fees, costs, and other forms of damage whether direct, incidental, consequential, or special is limited to the greater of \$100 or the authorized declared value. Recovery cannot exceed actual documented loss. Maximum for items of extraordinary value is \$500, e.g. jewelry, precious metals, negotiable instruments and other items listed in our ServiceGuide. Written claims must be filed within strict time limits, see current FedEx Service Guide.



Extremely Urgent

FedEx Ship Manager - Print Your Label(s)

Page 1 of 1

From: (520) 322-5000
Laurie Andersen
DeConcini Law Firm
2525 East Broadway
Suite 200
Tucson, AZ 85716

Origin ID: TUSA



Ship Date: 07AUG12
ActWgt: 1.0 LB
CAD: 5333594/INET3300

Delivery Address Bar Code



Ref # 971598/REB
Invoice #
PO #
Dept #

SHIP TO: (520) 322-5000
Arizona State Office
Bureau of Land Management
One North Central Ave., #800
Attn: Public Room
Phoenix, AZ 85004

BILL SENDER

112201207160325

WED - 08 AUG A1
STANDARD OVERNIGHT

TRK# 7938 7855 7925
0201

85004
AZ-US
PHX

XH ZSYA



515G20C34PA44

After printing this label
1. Use the "Print" button on this page to print your label to your laser or inkjet printer.
2. Fold the crested areas along the horizontal line.

RT 278 7 B
7925 08 08

Insert shipping document here.

COPY

United States Department of the Interior
 Bureau of Land Management
 LANDS/RECREATION & PLANNING
 ONE N CENTRAL AVE
 PHOENIX, AZ 85004 -2203
 Phone: 602-417-9200

Receipt

No: 2626743

Transaction #: 2707177	ENTERED INTO COMPUTER
Date of Transaction: 08/09/2012	
CUSTOMER:	
DECONCINI MCDONALD YETWIN & LACY 2525 E BROADWAY BLVD STE 200 TUCSON, AZ 85716-5300 US	

LINE #	QTY	DESCRIPTION	REMARKS	UNIT PRICE	TOTAL
1	1.00	LOCATABLE MINERALS / MINING CLAIMS-NOT NEW-UNADJUD, ONE AUTH NO. ONLY / MINING CLAIM MONEY RECEIVED CASES: AMC298647/\$69160.00	MAINT FEE PYMNT (494) 2013	- n/a -	69160.00
TOTAL:					\$69,160.00

PAYMENT INFORMATION			
1	AMOUNT:	69160.00	POSTMARKED: 08/07/2012
	TYPE:	CHECK	RECEIVED: 08/09/2012
	CHECK NO:	00029139	
	NAME:	CARLOTA COPPER COMPANY 2624 FOREST SERVICE RD 287 MIAMI AZ 85539 US	

REMARKS

This receipt was generated by the automated BLM Collections and Billing System and is a paper representation of a portion of the official electronic record contained therein. *Lead AMC #5 (P3)*

*AMC 298647
52072
279919
320760
324206
325818
327251
27738
97634
39932*

*AMC 342296
356488
367050
349780
350334*

AMC 188442

AMC 367050

AMC 391253

AMC 392436

AMC 405085

AMC 52072

AMC 124258

AMC 27738

AMC 279919

AMC 298647

AMC 320760

AMC 325818

AMC 327251

AMC 342296

AMC 349780

AMC 350121

AMC 350334

AMC 352178

AMC 353382

AMC 354858

AMC 356448

AMC 363035

AMC 368208

AMC 373528

AMC 374748

AMC 376997

AMC 383320

AMC 386616

AMC 392436

AMC 394954

AMC 395637

AMC 396624

AMC 397839

AMC 39932

AMC 402403

AMC 403038

AMC 51409

AMC 75918

AMC 97634

DECONCINI McDONALD YETWIN & LACY

A PROFESSIONAL CORPORATION
ATTORNEYS AT LAW

ROBIN E. BARNES, CP
rbarnes@dmyl.com

2525 EAST BROADWAY BOULEVARD • SUITE 200
TUCSON, ARIZONA 85716-5300
(520) 322-5000 • (520) 322-5585 (Fax)
WWW.DECONCINIMCDONALD.COM

August 16, 2011

Via Federal Express

Arizona State Office
Bureau of Land Management
Attention: Public Room
One North Central Avenue, Suite 800
Phoenix, AZ 85004-4427

RECEIVED
BLM AZ STATE OFFICE
2011 AUG 18 A 7:52
PHOENIX, ARIZONA

RE: **Payment of Claim Maintenance Fee; Robert H. Rowley**

Ladies and Gentlemen:

Delivered herewith is a check in the amount of \$4,760.00, as payment of the claim maintenance fees pursuant to the 30 U.S.C. § 28f(a), as adjusted by 30 U.S.C. § 28j(c) and implemented by notice in 74 *Federal Register* 30959-62 (June 29, 2009), for the assessment year beginning September 1, 2011, on behalf of Robert H. Rowley. A copy of the Certification of Payment of Maintenance Fee in Lieu of Affidavit of Annual Assessment Work to be recorded with the Yavapai County Recorder's Office is also enclosed herewith.

Please return a date-stamped copy of this letter and the affidavit along with the receipt for payment to this office. Thank you for your assistance and please feel free to contact me or John Lacy with any questions or concerns.

Sincerely,



Robin E. Barnes, CP
Certified Paralegal

reb

Enc.

c. w/out enc. Robert Rowley

I:\FILES\DOCS\ROWL03\260780\LTR\LO3564.DOC

NO. OF CLAIMS 896
AMOUNT 25440
RECEIPT NO. 2408297
•INIT. [Signature]
** BLM-ASO

EXHIBIT A

<u>CLAIM NAME</u>	<u>PIMA COUNTY RECDS</u>		<u>BLM SERIAL A MC NO.</u>
	<u>DOCKET</u>	<u>PAGE</u>	
SECO #1	12877	2729	373528
SECO #2	12877	2731	373529
SECO #3	12877	2733	373530
SECO #4	12877	2735	373531
SECO #5	12877	2737	373532
SECO #6	12877	2739	373533
SECO #7	12877	2741	373534
SECO #8	12877	2743	373535
SECO #9	12877	2745	373536
SECO #10	12877	2747	373537
SECO #11	12877	2749	373538
SECO #12	12877	2751	373539
SECO #13	12877	2753	373540
SECO #14	12877	2755	373541 ✓
SECO #15	12917	3107	374748
SECO #16	12917	3109	374749
SECO #17	12917	3111	374750
SECO #18	12917	3113	374751
SECO #19	12917	3115	374752
SECO #20	12917	3117	374753
SECO #21	12917	3119	374754
SECO #22	12917	3121	374755
SECO #23	12917	3123	374756
SECO #24	12917	3125	374757 ✓
SECO #25	13283	2203	391253
SECO #26	13283	2205	391254
SECO #27	13283	2207	391255
SECO #28	13283	2209	391256
SECO #29	13283	2211	391257
SECO #30	13283	2213	391258
SECO #31	13283	2215	391259
SECO #32	13283	2217	391260
SECO #33	13283	2219	391261
SECO #34	13283	2221	391262 ✓

PHOENIX, ARIZONA

2011 AUG 18 A 7:52

RECEIVED
BLM AZ STATE OFFICE

DECONCINI MCDONALD YETWIN & LACY

A PROFESSIONAL CORPORATION
ATTORNEYS AT LAW

ROBIN E. BARNES, CP
rbarnes@dmyl.com

2525 EAST BROADWAY BOULEVARD • SUITE 200
TUCSON, ARIZONA 85716-5300
(520) 322-5000 • (520) 322-5585 (Fax)
WWW.DECONCINIMCDONALD.COM

August 16, 2011

Via Federal Express

Arizona State Office
Bureau of Land Management
Attention: Public Room
One North Central Avenue, Suite 800
Phoenix, AZ 85004-4427

RE: **Payment of Claim Maintenance Fee; Alpha Calcite, Ltd.**

Ladies and Gentlemen:

Delivered herewith is a check in the amount of \$140.00 as payment of the claim maintenance fees pursuant to 30 U.S.C. § 28f(a), as adjusted by 30 U.S.C. § 28j(c) and implemented by notice in 74 *Federal Register* 30959-62 (June 29, 2009), for the assessment year beginning September 1, 2011, on behalf of Alpha Carefree, Ltd. A copy of the Certification of Payment of Maintenance Fee in Lieu of Affidavit of Annual Assessment Work to be recorded with the Cochise County Recorder's Office is also enclosed herewith.

Please return a date-stamped copy of this letter and the affidavit along with the receipt for payment to this office. Thank you for your assistance and please feel free to contact me or John Lacy with any questions or concerns

Sincerely,



Robin E. Barnes, CP
Certified Paralegal

RECEIVED
BLM AZ STATE OFFICE
2011 AUG 18 A 7 52
PHOENIX, ARIZONA

rb

Enc.

c. w/out enc. Ted Eyde (via email)

H:\FILES\DOCS\ALPH02\290118\LTR\LO3521.DOC

After recording, please return to:
 John C. Lacy
 DeConcini McDonald Yetwin & Lacy, P.C.
 2525 E. Broadway Blvd., #200
 Tucson, AZ 85716

STATE OF ARIZONA)
) ss:
 County of Pima)

RECEIVED
 BLM AZ STATE OFFICE
 2011 AUG 18 A 7:52
 PHOENIX, ARIZONA

**CERTIFICATION OF PAYMENT OF MAINTENANCE FEE
 IN LIEU OF AFFIDAVIT OF ANNUAL ASSESSMENT WORK**

John C. Lacy, being first duly sworn, deposes and says that:

1. He is an agent for the Alpha Carefree, Ltd., an Arizona corporation, the owner of the ALPS #1 unpatented placer mining claim situated in Cochise County, Arizona (the "Claim"), the location notice of which is of record in said county, and in the records of the Arizona State Office of the Bureau of Land Management under the file number indicated as follows:

<u>Name of Claim</u>	<u>Cochise Reception No.</u>	<u>BLM A MC No.</u>
ALPS #1	2009-09079	396624

The Claim is situated in the Southwest Quarter of Section 9, Township 16 South, Range 23 East, G&SR Meridian.


2. Pursuant to the 30 U.S.C. § 28f(a), as adjusted by 30 U.S.C. § 28j(c) and implemented by notice in 74 *Federal Register* 30959-62 (June 29, 2009), the owner has paid a maintenance fee of \$140 per claim for the assessment year beginning September 1, 2011. This Certificate is in lieu of an affidavit of performance of annual assessment work or notice of intent to hold.

3. The name and address of the owner of Claims for which this Certificate is prepared is Alpha Carefree, Ltd., c/o Ted Eyde, 1235 E. Moonridge Rd., Tucson, AZ 85718.

THIS IS NOT A CHANGE OF ADDRESS

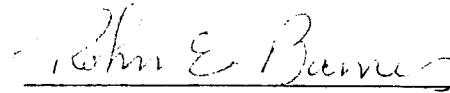
4. The Claims are held and claimed by the owner for the valuable mineral contained therein.

DATED this 5th day of August, 2011.



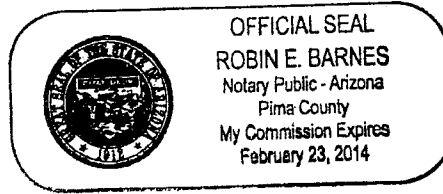
John C. Lacy

Sworn and subscribe to before me this 5th day of August, 2011, by John C. Lacy,
as agent for Alpha Carefree, Ltd.



Notary Public

I:\FILES\DOCS\ALPH02\290118\DOC\LN4439.DOC



RECEIVED
BLM AZ STATE OFFICE
2011 AUG 18 A 7:52
PHOENIX, ARIZONA

DECONCINI McDONALD YETWIN & LACY

A PROFESSIONAL CORPORATION
ATTORNEYS AT LAW

ROBIN E. BARNES, CP
rbarnes@dmyl.com

2525 EAST BROADWAY BOULEVARD • SUITE 200
TUCSON, ARIZONA 85716-5300
(520) 322-5000 • (520) 322-5585 (Fax)

WWW.DECONCINIMCDONALD.COM

August 16, 2011

RECEIVED
BLM AZ STATE OFFICE
2011 AUG 18 A 7:52
PHOENIX, ARIZONA

Via Federal Express

Arizona State Office
Bureau of Land Management
Attention: Public Room
One North Central Avenue, Suite 800
Phoenix, AZ 85004-4427

RE: **Payment of Claim Maintenance Fee; CDO Ranching & Development L.P.**

Ladies and Gentlemen:

Delivered herewith is a check in the amount of \$4,480, as payment of the claim maintenance fees pursuant to the 30 U.S.C. § 28f(a), as adjusted by 30 U.S.C. § 28j(c) and implemented by notice in 74 *Federal Register* 30959-62 (June 29, 2009), for the assessment year beginning September 1, 2011, on behalf of CDO Ranching & Development L.P. A copy of the Certification of Payment of Maintenance Fee in Lieu of Affidavit of Annual Assessment Work to be recorded with the Pinal County Recorder's Office is also enclosed herewith.

Please return a date-stamped copy of this letter and the affidavit along with the receipt for payment to this office. Thank you for your assistance and please feel free to contact me or John Lacy with any questions or concerns.

Sincerely,



Robin E. Barnes, CP
Certified Paralegal

reb

c. w/out enc. Rick Neter (via email)

I:\FILES\DOCS\SPAC01\900934\LTR\LO4068.DOC

After recording, please return to:

Robin Barnes
DeConcini McDonald Yetwin & Lacy, P.C.
2525 E. Broadway Blvd., #200
Tucson, AZ 85716

STATE OF ARIZONA)
) ss:
County of Pima)

RECEIVED
BLM AZ STATE OFFICE
2011 AUG 18 A 7 52
PHOENIX, ARIZONA

CERTIFICATION OF PAYMENT OF MAINTENANCE FEE
IN LIEU OF AFFIDAVIT OF ANNUAL ASSESSMENT WORK

Marian C. LaLonde, being first duly sworn, deposes and says that:

1. She is an agent for CDO Ranching & Development, L.P., a Texas limited partnership, the owner of the following described unpatented lode mining claims situated in Canyon Del Oro Mining District, Pinal County, Arizona (the "Claims"), the location notices of which are of record in said county, and in the records of the Arizona State Office of the Bureau of Land Management under the file numbers indicated as follows:

<i>Name of Claim</i>	<i>Cty Recds Fee Number</i>	<i>BLM Serial A MC No.</i>
CAROLITA #1	2008-112743	395637
CAROLITA #2	2008-112744	395638
CAROLITA #3	2008-112745	395639
CAROLITA #4	2008-112746	395640
CAROLITA #5	2008-112747	395641
CAROLITA #6	2008-112748	395642
CAROLITA #7	2008-112749	395643
CAROLITA #8	2008-112750	395644
CAROLITA #9	2008-112751	395645
CAROLITA #10	2008-112752	395646 ✓
CAROLITA #11	2005-157783	368218
CAROLITA #12	2005-157784	368219
CAROLITA #13	2005-157785	368220
CAROLITA #14	2005-157786	368221
CAROLITA #15	2005-157787	368222
CAROLITA #16	2005-157788	368223
CAROLITA #17	2005-157789	368224
CAROLITA #18	2005-157790	368225
CAROLITA #19	2005-157791	368226
CAROLITA #20	2005-157792	368227
CAROLITA #21	2005-157793	368228

<i>Name of Claim</i>	<i>Cty Recds Fee Number</i>	<i>BLM Serial A MC No.</i>
CAROLITA #22	2005-157794	368229
CAROLITA #23	2005-157795	368230
CAROLITA #24	2005-157796	368231
CAROLITA #25	2005-157797	368232
CAROLITA #26	2005-157798	368233
CAROLITA #27	2005-157799	368234
CAROLITA #28	2005-157800	368235
CAROLITA #29	2005-157801	368236
CAROLITA #30	2005-157802	368237
CAROLITA #31	2005-157803	368238
CAROLITA #32	2005-157804	368239 ✓

The Claims are situated in the Northwest and Southwest Quarters of Section 8 and the Northwest Quarter of Section 17, Township 10 South, Range 15 East, and Sections 13 and 14, Township 10 South, Range 14 East, G&SR Meridian.

2. Pursuant to the 30 U.S.C. § 28f(a), as adjusted by 30 U.S.C. § 28j(c) and implemented by notice in 74 *Federal Register* 30959-62 (June 29, 2009), the owner has paid a maintenance fee of \$140 per claim for the assessment year beginning September 1, 2011. This Certificate is in lieu of an affidavit of performance of annual assessment work or notice of intent to hold.

3. The name and address of the owner of Claims for which this Certificate is prepared is CDO Ranching & Development, L.P., P.O. Box 689, Oracle, Arizona 85623.

THIS IS NOT A CHANGE OF ADDRESS

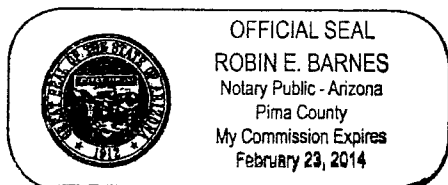
4. The Claims are held and claimed by the owner for valuable mineral contained therein.

DATED this 16th day of August, 2011.

Marian C. LaLonde
Marian C. LaLonde

RECEIVED
 BLM AZ STATE OFFICE
 2011 AUG 18 AM 7:54
 PHOENIX, ARIZONA

Sworn and subscribed before me this 16th day of August, 2011, by Marian C. LaLonde.



Robin E Barnes

Notary Public
 I:\FILES\DOCS\SPAC01\900934\DOC\LN2790.DOC

DECONCINI McDONALD YETWIN & LACY

A PROFESSIONAL CORPORATION
ATTORNEYS AT LAW

ROBIN E. BARNES, CP
rbarnes@dmyl.com

2525 EAST BROADWAY BOULEVARD • SUITE 200
TUCSON, ARIZONA 85716-5300
(520) 322-5000 • (520) 322-5585 (Fax)
WWW.DECONCINIMCDONALD.COM

August 16, 2011

Via Federal Express

Arizona State Office
Bureau of Land Management
Attention: Public Room
One North Central Avenue, Suite 800
Phoenix, AZ 85004-4427

RE: **Payment of Claim Maintenance Fee; Wendy and Jeffery Williams**

Ladies and Gentlemen:

Delivered herewith is a check in the amount of \$140.00 as payment of the claim maintenance fees pursuant to 30 U.S.C. § 28f(a), as adjusted by 30 U.S.C. § 28j(c) and implemented by notice in 74 *Federal Register* 30959-62 (June 29, 2009), for the assessment year beginning September 1, 2011, on behalf of Wendy and Jeffery Williams. A copy of the Certification of Payment of Maintenance Fee in Lieu of Affidavit of Annual Assessment Work to be recorded with the Pima County Recorder's Office is also enclosed herewith.

Please return a date-stamped copy of this letter and the affidavit along with the receipt for payment to this office. Thank you for your assistance and please feel free to contact me or John Lacy with any questions or concerns.

Sincerely,



Robin E. Barnes, CP
Certified Paralegal

RECEIVED
BLM AZ STATE OFFICE
2011 AUG 18 A 7:53
PHOENIX, ARIZONA

rb

Enc.

c. w/out enc. Wendy Williams (via email)

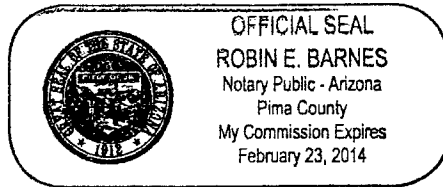
I:\FILES\DOCS\WILL02\290877\LTR\LO3559.DOC

Sworn and subscribed before me this 15th day of August, 2011, by Marian C. LaLonde.

Robin E. Barnes

Notary Public

I:\FILES\DOCS\WILL02\290877\DOC\LM9257.DOC



RECEIVED
DLMAZ STATE OFFICE
2011 AUG 18 A 7:53
PHOENIX, ARIZONA

DECONCINI MCDONALD YETWIN & LACY

A PROFESSIONAL CORPORATION
ATTORNEYS AT LAW

ROBIN E. BARNES, CP
rbarnes@dmyl.com

2525 EAST BROADWAY BOULEVARD • SUITE 200
TUCSON, ARIZONA 85716-5300
(520) 322-5000 • (520) 322-5585 (Fax)
WWW.DECONCINIMCDONALD.COM

August 16, 2011

Via Federal Express

Arizona State Office
Bureau of Land Management
Attention: Public Room
One North Central Avenue, Suite 800
Phoenix, AZ 85004-4427


RE: **Payment of Claim Maintenance Fee; Carlota Copper Company**

Ladies and Gentlemen:

Delivered herewith is a check in the amount of \$69,160.00, as payment of the claim maintenance fees pursuant to the 30 U.S.C. § 28f(a), as adjusted by 30 U.S.C. § 28j(c) and implemented by notice in 74 *Federal Register* 30959-62 (June 29, 2009), for the assessment year beginning September 1, 2011, on behalf of Carlota Copper Company. A copy of the Certification of Payment of Maintenance Fee in Lieu of Affidavit of Annual Assessment Work to be recorded with the Pinal and Gila County Recorder's Offices is also enclosed herewith.

Please return a date-stamped copy of this letter and the affidavit along with the receipt for payment to this office. Thank you for your assistance and please feel free to contact me or John Lacy with any questions or concerns.

Sincerely,



Robin E. Barnes, CP
Certified Paralegal

RECEIVED
BLM AZ STATE OFFICE
2011 AUG 18 A 7:53
PHOENIX, ARIZONA

reb

Enc.

c. w/out enc. Missy Henderson (via email)

I:\FILES\DOCS\CARL10\260626\LTR\LO3517.DOC

STATE OF ARIZONA)
) ss:
County of Pima)

**CERTIFICATION OF PAYMENT OF MAINTENANCE FEE
IN LIEU OF AFFIDAVIT OF ANNUAL ASSESSMENT WORK**

Marian C. LaLonde, being first duly sworn, deposes and says that:

1. She is an agent for Carlota Copper Company, the owner of the unpatented lode mining claims and millsites situated in Pinal and Gila Counties, Arizona (the "Claims"), the location notices of which are of record in Pinal and Gila Counties, and in the records of the Arizona State Office of the Bureau of Land Management under the file numbers indicated in the attached Exhibit A


2. Pursuant to the 30 U.S.C. § 28f(a), as adjusted by 30 U.S.C. § 28j(c) and implemented by notice in 74 *Federal Register* 30959-62 (June 29, 2009), the owner has paid a maintenance fee of \$140 per claim for the assessment year beginning September 1, 2011. This Certificate is in lieu of an affidavit of performance of annual assessment work or notice of intent to hold.

3. The names and address of the owner of the Claims for which this Certificate is prepared are Carlota Copper Company, 1306 Live Oak Street, P.O. Box 1009, Miami, Arizona 85539.

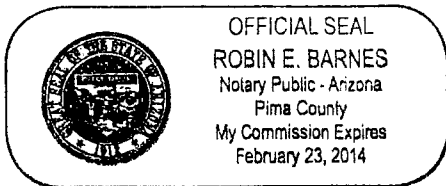
THIS IS NOT A CHANGE OF ADDRESS

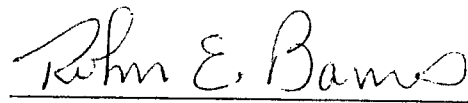
4. The mining claims within the Claims described herein are held and claimed by the owner for the valuable minerals contained therein and the millsites for uses related to the mining claims.

DATED this 16th day of August, 2011.


Marian C. LaLonde

Sworn and subscribed before me this 16th day of August, 2011, by Marian C. LaLonde.




Notary Public

PIMA COUNTY, ARIZONA

2011 AUG 18 A 7:55

RECEIVED
BLM AZ STATE OFFICE

EXHIBIT A

The following unpatented mining claims and millsites are situated in the Pioneer and Globe Mining Districts, Gila and Pinal Counties, Arizona, the names of which and the place of record of the location notices thereof in the official records of the respective counties and the Arizona State Office of the Bureau of Land Management, are as follows:

GROUP III: (Unpatented mining claims situated in Sections 25, 26, 35 and 36, Township 1 North, Range 13 East, G&SR Mer.)

<u>Claim Name</u>	<u>Date Located</u>	<u>Date Recorded</u>	<u>County Records Docket Page</u>	<u>Date Filed BLM</u>	<u>BLM A MC No.</u>
Gila County:					
Grizzly #1	7/18/89	7/24/89	774 120	9/1/89	298647
Amended		11/22/89	785 119	12/13/89	
Grizzly #2	7/18/89	7/24/89	774 123	9/1/89	298648
Amended		11/22/89	785 119	12/13/89	
Grizzly #3	7/18/89	7/24/89	774 126	9/1/89	298649
Amended		11/22/89	785 119	12/13/89	
Grizzly #4	7/18/89	7/24/89	774 129	9/1/89	298650
Amended		11/22/89	785 119	12/13/89	
Pinal County:					
		8/22/89	1625 631	9/1/89	
		11/22/89	1642 209	12/13/89	
Gila County:					
Grizzly #5	7/18/89	7/24/89	774 132	9/1/89	298651
Amended		11/22/89	785 119	12/13/89	
Pinal County:					
		8/22/89	1625 634	9/1/89	
		11/22/89	1642 209	12/13/89	
Gila County:					
Grizzly #6	7/18/89	7/24/89	774 135	9/1/89	298652
Amended		11/22/89	785 119	12/13/89	
Grizzly #7	7/18/89	7/24/89	774 138	9/1/89	298653
Amended		11/22/89	785 119	12/13/89	
Grizzly #8	7/18/89	7/24/89	774 141	9/1/89	298654
Amended		11/22/89	785 119	12/13/89	
Grizzly #9	7/18/89	7/24/89	774 144	9/1/89	298655
Amended		11/22/89	785 119	12/13/89	
Grizzly #10	7/18/89	7/24/89	774 147	9/1/89	298656
Amended		11/22/89	785 119	12/13/89	
Grizzly #11	7/18/89	7/24/89	774 150	9/1/89	298657
Amended		11/22/89	785 119	12/13/89	
Grizzly #12	7/18/89	7/24/89	774 153	9/1/89	298658
Amended		11/22/89	785 119	12/13/89	

RECEIVED
 BLM AZ STATE OFFICE
 2011 AUG 18 A 7:53
 PIONEER, ARIZONA

<u>Claim Name</u>	<u>Date Located</u>	<u>Date Recorded</u>	<u>County Records Docket Page</u>	<u>Date Filed BLM</u>	<u>BLM A MC No.</u>
	7/18/89	8/22/89 11/22/89	Pinal County: 1625 637 1642 209	9/1/89 12/13/89	
Grizzly #13 Amended	7/18/89	7/24/89 11/22/89	Gila County: 774 156 785 119	9/1/89 12/13/89	298659
Grizzly #14 Amended	7/18/89	7/24/89 11/22/89	774 159 785 119	9/1/89 12/13/89	298660

RECEIVED
 BLM AZ STATE OFFICE
 2011 AUG 18 A 7:53
 PIONEER, ARIZONA

GROUP IV: (Unpatented mining claims situated in Sections 26, 27, 34, 35 and 36, Township 1 North, Range 13 East; G&SR Mer.)

<u>Claim Name</u>	<u>Loc. Date</u>	<u>County</u>	<u>Original Recordation Book Page</u>	<u>Amended Recordation Book Page</u>	<u>BLM A MC Serial #</u>
Tip Top	3/2/29	Pinal	45 142	648 830	52265
Tip Top #1	8/1/30	Pinal	46 275		52266
Tip Top 2	3/2/29	Pinal	45 144	648 831	52267
Tip Top 3	3/10/29	Pinal	45 145	648 832	52268
Tip Top #4	8/1/30	Pinal	46 301		52269
Eder #10	4/21/69	Pinal	569 819		52270
Eder #11	4/21/69	Pinal	569 820		52271
Eder #12	4/21/69	Pinal	569 821		52272 ✓
Eder 14	9/27/71	Pinal	645 51		52274
		Gila	308 309		
Eder 15	9/27/71	Pinal	645 52		52275
		Gila	308 310		
Eder 16	9/27/71	Pinal	645 53	721 95	52276
		Gila	308 311	348 10	
Eder 17	9/27/71	Pinal	645 54	721 96	52277
		Gila	308 312	348 9	
Eder 18	9/27/71	Pinal	710 228		52278
		Gila	308 313		
Eder 19	9/27/71	Pinal	710 229	721 715	52279
		Gila	308 314	348 275	
Eder 22	9/27/71	Pinal	645 56		52280
		Gila	308 317		
Eder #23	1/4/73	Pinal	691 416		52281
Eder 27	9/11/73	Pinal	720 440		52282 ✓
Eder 34	6/14/73	Pinal	710 926		52285
Eder 35	6/14/73	Pinal	710 927		52286

Exhibit A

<u>Claim Name</u>	<u>Loc. Date</u>	<u>County</u>	<u>Original Recordation</u>		<u>Amended Recordation</u>		<u>BLM A MC Serial #</u>
			<u>Book</u>	<u>Page</u>	<u>Book</u>	<u>Page</u>	
Eder 36	6/14/73	Pinal	710	928			52287 ✓
Eder 39	6/13/73	Pinal	710	931			52289
Eder 40	6/14/73	Pinal	710	932			52290 ✓
Eder 43	6/13/73	Pinal	710	935			52292
Eder 44	6/14/73	Pinal	710	936			52293
Eder 45	6/13/73	Pinal	710	937			52294
Eder 46	6/13/73	Pinal	710	938			52295
Eder 47	6/13/73	Pinal	710	939			52296
Eder 48	6/13/73	Pinal	710	940	721	97	52297
Eder 49	6/12/73	Pinal	710	941			52298
Eder 50	6/12/73	Pinal	710	942			52299
Eder 51	6/12/73	Pinal	710	943			52300
Eder 52	6/12/73	Pinal	710	944			52301
Eder 53	6/12/73	Pinal	710	945			52302
Eder 54	6/13/73	Pinal	710	946			52303
		Gila	341	802			
Eder 55	6/13/73	Pinal	710	947			52304
		Gila	341	803			
Eder 56	6/13/73	Pinal	710	948			52305
		Gila	341	804			
Eder 57	6/12/73	Pinal	710	949	721	98	52306
		Gila	341	805	348	8	
Eder 59	6/14/73	Pinal	710	951			52307
		Gila	341	807			
Eder 62	9/7/73	Pinal	721	716			52308
Eder 63	9/7/73	Pinal	721	717			52309
		Gila	348	276			
Eder 64	9/7/73	Pinal	721	718			52310
		Gila	348	277			
Eder 65	9/7/73	Pinal	721	719			52311
		Gila	348	278			
Eder 66	9/7/73	Pinal	721	720			52312
		Gila	348	279			
Eder 67	9/7/73	Pinal	721	721			52313
		Gila	348	280			
Eder 68	9/7/73	Pinal	721	722			52314
		Gila	348	281			
Eder 69	9/7/73	Pinal	721	723			52315
		Gila	348	282			
Eder 70	9/24/73	Gila	348	283			52316 ✓
Eder 71	11/24/87	Gila	726	416			279919
Eder 72	11/24/87	Gila	726	419			279920

Exhibit A

RECEIVED
 BLM AZ STATE OFFICE
 20 AUG 1988
 PROPERTY ACQUISITION

<u>Claim Name</u>	<u>Loc. Date</u>	<u>County</u>	<u>Original Recordation</u>		<u>Amended Recordation</u>		<u>BLM A MC</u>
			<u>Book</u>	<u>Page</u>	<u>Book</u>	<u>Page</u>	<u>Serial #</u>
Eder 73	11/24/87	Gila	726	422			279921
		Pinal	1497	441			
Eder 74	11/24/87	Pinal	1497	443			279922
Eder 75	11/24/87	Pinal	1497	445			279923
Eder 76	11/24/87	Pinal	1497	447			279924 ✓
Ghost 16	12/29/66	Pinal	497	450			52317
Ghost 27	3/10/64	Pinal	387	137			52318
Ghost 28	5/18/64	Pinal	387	138			52319
Ghost 29	3/10/64	Pinal	387	139			52320
Ghost 30	5/18/64	Pinal	387	140			52321
Ghost 31	3/10/64	Pinal	387	141			52322
Ghost 32	12/29/66	Pinal	497	451			52323 ✓
Ghost 38	12/29/66	Pinal	497	452			52326
Ghost 40	12/29/66	Pinal	497	453			52327
Ghost 42	12/29/66	Pinal	497	454			52328
Ghost 48	12/29/66	Pinal	497	455			52329
Ghost 50	12/29/66	Pinal	497	456			52330
Ghost 61	3/12/64	Pinal	387	165			52331
Ghost 62	3/12/64	Pinal	387	166			52332
Ghost 63	3/12/64	Pinal	387	167			52333 ✓
Ghost 66	3/12/64	Pinal	387	170			52336
Ghost 90	12/29/66	Pinal	497	457			52337 ✓
Ghost 93	3/16/64	Pinal	387	194			52340 ✓
Ghost 95	3/16/64	Pinal	387	195			52342 ✓
Ghost 97	3/16/64	Pinal	387	196			52344 ✓
Ghost 99	3/16/64	Pinal	387	197			52346 ✓
Ghost 131	9/23/65	Pinal	429	515			52365 ✓
Ghost 132	9/23/65	Pinal	429	516			52366 ✓
Ghost 133	9/23/65	Pinal	429	517			52367 ✓
Ghost 134	9/23/65	Pinal	429	518			52368 ✓
Ghost 135	9/23/65	Pinal	429	519			52369 ✓
Ghost 136	9/23/65	Pinal	429	520			52370
Ghost 137	9/23/65	Pinal	429	521			52371
Ghost 140	4/15/64	Pinal	387	209			52372
Ghost 141	4/15/64	Pinal	387	210			52373
Ghost 142	4/15/64	Pinal	387	211			52374
Ghost 143	4/15/64	Pinal	387	212			52375
Ghost 144	4/15/64	Pinal	387	213			52376 ✓
Rim Rock #5	8/1/30	Pinal	46	304	721	93	52382
Annex #5	8/1/30	Pinal	46	305	721	92	52383
Cap 130	7/24/30	Pinal	46	311			52386
Exhibit A			4				

RECEIVED

RECEIVED
BLM
MAY 15 1988
MILWAUKEE, WISCONSIN

<u>Claim Name</u>	<u>Loc. Date</u>	<u>County</u>	<u>Original Recordation</u>		<u>Amended Recordation</u>		<u>BLM A MC Serial #</u>
			<u>Book</u>	<u>Page</u>	<u>Book</u>	<u>Page</u>	
Cap 131	7/25/30	Pinal	46	311			52387
"Moon Rise"	2/15/1899	Gila	6	401			52388
Promoter	11/14/29	Gila	44	5	348	7	52389
Stars and Stripes	1/1/02	Gila	7	466	308	307	52390
Providence	7/1/28	Gila	40	444	309	649	52391✓

GROUP V: (Unpatented mining claims situated in Sections 4, 5, 6, 7, Township 1 South, Range 14 East; Sections 1, 2, 11, 12, Township 1 South, Range 13 East; Section 31, Township 1 North, Range 14 East; and Sections 14, 15, 22, 23, 25, 26, 27, Township 1 North, Range 13 East, G&SR Mer.)

<u>Claim Name</u>	<u>Date Located</u>	<u>Date Recorded</u>	<u>Cty</u>	<u>Cty Record Dkt</u>	<u>Page</u>	<u>Date Filed BLM</u>	<u>BLM A MC Serial No.</u>
Kelly #1	1/26/92	3/12/92	Gila	860	997	4/16/92	320760
Kelly #2	1/26/92	3/12/92	Gila	860	1000	4/16/92	320761
Kelly #3	1/26/92	3/12/92	Gila	861	01	4/16/92	320762
Kelly #4	1/26/92	3/12/92	Gila	861	04	4/16/92	320763
Kelly #5	1/26/92	3/12/92	Gila	861	07	4/16/92	320764
Kelly #6	1/28/92	3/12/92	Gila	861	10	4/16/92	320765
Kelly #7	1/26/92	3/12/92	Gila	861	13	4/16/92	320766
Kelly #8	1/28/92	3/12/92	Gila	861	16	4/16/92	320767
Kelly #9	1/26/92	3/12/92	Gila	861	19	4/16/92	320768
Kelly #10	1/28/92	3/12/92	Gila	861	22	4/16/92	320769
Kelly #11	1/26/92	3/12/92	Gila	861	25	4/16/92	320770
Kelly #12	1/28/92	3/12/92	Gila	861	28	4/16/92	320771
Kelly #13	1/26/92	3/12/92	Gila	861	31	4/16/92	320772
Kelly #14	1/28/92	3/12/92	Gila	861	34	4/16/92	320773
Kelly #15	1/28/92	3/12/92	Gila	861	37	4/16/92	320774
Kelly #16	1/28/92	3/12/92	Gila	861	40	4/16/92	320775
Kelly #17	1/28/92	3/12/92	Gila	861	43	4/16/92	320776
Kelly #18	1/28/92	3/12/92	Gila	861	46	4/16/92	320777
Kelly #19	1/28/92	3/12/92	Gila	861	49	4/16/92	320778
Kelly #20	1/26/92	3/12/92	Gila	861	52	4/16/92	320779
Kelly #21	1/27/92	3/12/92	Gila	861	55	4/16/92	320780
Kelly #22	1/27/92	3/12/92	Gila	861	58	4/16/92	320781
Kelly #23	1/27/92	3/12/92	Gila	861	61	4/16/92	320782
Kelly #24	1/27/92	3/12/92	Gila	861	64	4/16/92	320783
Kelly #25	1/27/92	3/12/92	Gila	861	67	4/16/92	320784
Kelly #26	1/27/92	3/12/92	Gila	861	70	4/16/92	320785
Kelly #27	1/29/92	3/12/92	Gila	861	73	4/16/92	320786

RECEIVED
BLM AZ STATE OFFICE

<u>Claim Name</u>	<u>Date Located</u>	<u>Date Recorded</u>	<u>Cty</u>	<u>Cty Record Dkt</u>	<u>Page</u>	<u>Date Filed BLM</u>	<u>BLM A MC Serial No.</u>
Kelly #28	1/29/92	3/12/92	Pinal	1809	641		
			Gila	861	76	4/16/92	320787
Kelly #29	1/29/92	3/12/92	Pinal	1809	643		
			Gila	861	79	4/16/92	320788
Kelly #30	1/29/92	3/12/92	Pinal	1809	645		
			Gila	861	82	4/16/92	320789 ✓
Kelly #31-A	7/11/92	8/06/92	Gila	877	747	8/27/92	324206 ✓
		8/13/92	Pinal	1845	922		
Kelly #32	1/29/92	3/12/92	Gila	861	88	4/16/92	320791
Kelly #33	1/29/92	3/12/92	Pinal	1809	649	4/16/92	320792
Kelly #34	1/29/92	3/12/92	Gila	861	91	4/16/92	320793
			Pinal	1809	651		
Kelly #35	1/29/92	3/12/92	Pinal	1809	653	4/16/92	320794
Kelly #36	1/29/92	3/12/92	Gila	861	94	4/16/92	320795
			Pinal	1809	655		
Kelly #37	1/28/92	3/12/92	Pinal	1809	657	4/16/92	320796
Kelly #38	1/28/92	3/12/92	Gila	861	97	4/16/92	320797
	1/29/92	3/12/92	Pinal	1809	659		
Kelly #39	1/28/92	3/12/92	Pinal	1809	661	4/16/92	320798
Kelly #40	1/31/92	3/12/92	Pinal	1809	663	4/16/92	320799 ✓
Kelly #53	1/30/92	3/12/92	Pinal	1809	671	4/16/92	320800
Kelly #57	1/30/92	3/12/92	Pinal	1809	673	4/16/92	320801
Kelly #58	1/30/92	3/12/92	Pinal	1809	675	4/16/92	320802
Kelly #59	1/30/92	3/12/92	Pinal	1809	677	4/16/92	320803
Kelly #60	1/30/92	3/12/92	Pinal	1809	679	4/16/92	320804 ✓
Kelly #66	1/30/92	3/12/92	Pinal	1809	691	4/16/92	320805
Kelly #67	1/30/92	3/12/92	Pinal	1809	693	4/16/92	320806
Kelly #68	1/30/92	3/12/92	Pinal	1809	695	4/16/92	320807
Kelly #71	1/30/92	3/12/92	Pinal	1809	697	4/16/92	320808
Kelly #72	1/30/92	3/12/92	Pinal	1809	699	4/16/92	320809
Kelly #73	1/30/92	3/12/92	Pinal	1809	701	4/16/92	320810 ✓
Kelly #83	2/01/92	3/12/92	Pinal	1809	721	4/16/92	320811
Kelly #84	2/01/92	3/12/92	Pinal	1809	723	4/16/92	320812
Kelly #86	2/01/92	3/12/92	Pinal	1809	727	4/16/92	320813
Kelly #87	2/01/92	3/12/92	Pinal	1809	729	4/16/92	320814
Kelly #89	2/01/92	3/12/92	Pinal	1809	733	4/16/92	320815
Kelly #90	2/01/92	3/12/92	Pinal	1809	735	4/16/92	320816
Kelly #91	2/02/92	3/12/92	Pinal	1809	737	4/16/92	320817
Kelly #92	2/02/92	3/12/92	Gila	861	100	4/16/92	320818
			Pinal	1809	739		
Kelly #93	2/02/92	3/12/92	Gila	861	103	4/16/92	320819
			Pinal	1809	741		

RECEIVED
BLM AZ STATE OFFICE

<u>Claim Name</u>	<u>Date Located</u>	<u>Date Recorded</u>	<u>Cty</u>	<u>Cty Record Dkt</u>	<u>Page</u>	<u>Date Filed BLM</u>	<u>BLM A MC Serial No.</u>
Kelly #94	2/02/92	3/12/92	Gila	861	106	4/16/92	320839
Kelly #95	2/02/92	3/12/92	Gila	861	109	4/16/92	320840
			Pinal	1809	743		
Kelly #96	2/02/92	3/12/92	Gila	861	112	4/16/92	320841
			Pinal	1809	745		
Kelly #97	2/02/92	3/12/92	Gila	861	115	4/16/92	320842
Kelly #98	2/02/92	3/12/92	Gila	861	118	4/16/92	320843
Kelly #99	2/02/92	3/12/92	Gila	861	121	4/16/92	320844
Kelly #100	2/04/92	3/12/92	Gila	861	124	4/16/92	320845 ✓
Kelly #101	10/31/92	12/14/92	Gila	892	489	1/19/93	325818 ✓
Kelly #103	10/31/92	12/14/92	Gila	892	495	1/19/93	325820
Kelly #104	10/31/92	12/14/92	Gila	892	498	1/19/93	325821
Kelly #105	10/31/92	12/14/92	Gila	892	501	1/19/93	325822
Kelly #106	10/31/92	12/14/92	Gila	892	504	1/19/93	325823
Kelly #107	10/31/92	12/14/92	Gila	892	507	1/19/93	325824 ✓
Kelly #112	10/31/92	12/14/92	Gila	892	522	1/19/93	325829
Kelly #113	10/31/92	12/14/92	Gila	892	525	1/19/93	325830
Kelly #114	10/31/92	12/14/92	Gila	892	528	1/19/93	325831
Kelly #115	10/31/92	12/14/92	Gila	892	531	1/19/93	325832 ✓
Kelly #120	11/9/92	12/14/92	Gila	892	546	1/19/93	325837
Kelly #121	11/9/92	12/14/92	Gila	892	549	1/19/93	325838
Kelly #122	11/9/92	12/14/92	Gila	892	552	1/19/93	325839
Kelly #123	11/9/92	12/14/92	Gila	892	555	1/19/93	325840
Kelly #124	11/9/92	12/14/92	Gila	892	558	1/19/93	325841
Kelly #125	11/8/92	12/14/92	Gila	892	561	1/19/93	325842
Kelly #126	11/8/92	12/14/92	Gila	892	564	1/19/93	325843
Kelly #127	11/8/92	12/14/92	Gila	892	567	1/19/93	325844
Kelly #128	11/8/92	12/14/92	Gila	892	570	1/19/93	325845
			Pinal	1874	047		
Kelly #129	11/8/92	12/14/92	Gila	892	573	1/19/93	325846
Kelly #130	11/8/92	12/14/92	Gila	892	576	1/19/93	325847
Kelly #131	11/8/92	12/14/92	Gila	892	579	1/19/93	325848
Kelly #132	11/7/92	12/14/92	Gila	892	582	1/19/93	325849
			Pinal	1874	049		
Kelly #133	11/7/92	12/14/92	Gila	892	585	1/19/93	325850
Kelly #134	11/7/92	12/14/92	Gila	892	588	1/19/93	325851
Kelly #135	11/7/92	12/14/92	Gila	892	591	1/19/93	325852
Kelly #136	11/7/92	12/14/92	Gila	892	594	1/19/93	325853
			Pinal	1874	051		
Kelly #137	11/7/92	12/14/92	Gila	892	597	1/19/93	325854
			Pinal	1874	053		
Kelly #138	11/7/92	12/14/92	Gila	892	600	1/19/93	325855 ✓

RECEIVED
 BLM AZ STATE OFFICE

<u>Claim Name</u>	<u>Date Located</u>	<u>Date Recorded</u>	<u>Cty</u>	<u>Cty Record Dkt</u>	<u>Page</u>	<u>Date Filed BLM</u>	<u>BLM A MC Serial No.</u>
Kelly #139	11/7/92	12/14/92	Gila	892	601	1/19/93	325856
Kelly #140	11/7/92	12/14/92	Gila	892	604	1/19/93	325857
Kelly #141	11/7/92	12/14/92	Gila	892	607	1/19/93	325858
Kelly #142	11/7/92	12/14/92	Gila	892	610	1/19/93	325859
Kelly #143	11/7/92	12/14/92	Gila	892	613	1/19/93	325860
Kelly #144	11/7/92	12/14/92	Gila	892	616	1/19/93	325861
Kelly #145	11/7/92	12/14/92	Gila	892	619	1/19/93	325862
Kelly #146	11/7/92	12/14/92	Gila	892	622	1/19/93	325863
Kelly #147	11/7/92	12/14/92	Gila	892	625	1/19/93	325864
Kelly #148	11/6/92	12/14/92	Gila	892	628	1/19/93	325865
Kelly #149	11/6/92	12/14/92	Gila	892	631	1/19/93	325866
Kelly #150	11/6/92	12/14/92	Gila	892	634	1/19/93	325867 ✓
Kelly #151	7/30/93	8/23/93	Gila	93-635862		8/23/93	327254
Kelly #152	7/30/93	8/23/93	Gila	93-635863		8/23/93	327255
Kelly #153	7/30/93	8/23/93	Gila	93-635864		8/23/93	327256
			Pinal	1936	617		
Kelly #154	7/30/93	8/23/93	Gila	93-635865		8/23/93	327257
			Pinal	1936	619		
Kelly #155	7/30/93	8/23/93	Gila	93-635866		8/23/93	327258 ✓
			Pinal	1936	621		
Kelly #157	7/30/93	8/23/93	Pinal	1936	625	8/23/93	327260
Kelly #158	7/30/93	8/23/93	Gila	93-635861		8/23/93	327261
			Pinal	1936	627		
Kelly #159	7/30/93	8/23/93	Pinal	1936	629	8/23/93	327262
Kelly #160	7/30/93	8/23/93	Pinal	1936	631	8/23/93	327263
Kelly #161	7/30/93	8/23/93	Pinal	1936	633	8/23/93	327264
Kelly #162	7/30/93	8/23/93	Pinal	1936	635	8/23/93	327265
Kelly #163	7/30/93	8/23/93	Pinal	1936	637	8/23/93	327266

GROUP VI: (Unpatented mining claims situated in Section 36, Township 1 North, Range 13 East; Section 31, Township 1 North, Range 14 East; Section 1, Township 1 South, Range 13 East; and Section 6, Township 1 South, Range 14 East, G&SR Mer.)

<u>Claim Name</u>	<u>Recorded Book/Docket Page</u>		<u>BLM A MC Serial No.</u>
Lizard No. 27 (W½)	47	348	28018
Rejected No. 1	31	415	28020
Rejected No. 2	31	416	28019 ✓
Amended	52	374	
Rejected No. 3	53	184	28016 ✓
Rejected No. 4	493	569	97634

Exhibit A

RECEIVED
 BLM AT STATE OFFICE
 2011 JUN 18 A 7:54
 BLM AT STATE OFFICE

<u>Claim Name</u>	<u>Recorded Book/Docket</u>	<u>Page</u>	<u>BLM A MC Serial No.</u>
Rejected No. 5	493	571	97635
Rejected No. 6	493	573	97636
Rejected No. 7	493	575	97637
Rejected No. 8	493	577	97638
Rejected No. 9	493	579	97639
Rejected No. 10	493	581	97640
Rejected No. 11	493	583	97641
Rejected No. 12	493	585	97642
Rejected No. 13	493	587	97643 ✓

GROUP VII: (Unpatented mining claims situated in Section 36, Township 1 North, Range 13 East, Gila County, G&SR Mer.)

<u>Claim Name</u>	<u>Location Date</u>	<u>Recorded Book</u>	<u>Page</u>	<u>BLM AMC Serial No.</u>
Overside	9/1/39	48	70	27989
Amended	6/17/59	102	43	
Amended	5/23/93	909	127	
Crown Point Ext. No. 1	6/17/59	102	37	27990
Amended	5/23/93	909	131	
Crown Point Ext. No. 2	6/17/59	102	38	27991
Amended	5/23/93	909	133	
Old Abe	9/1/39	48	70	27992
Amended	6/17/59	102	39	
Amended	5/23/93	909	124	
Old Abe No. 1	10/1/39	48	82	27993 ✓
Amended	6/17/59	102	41	
Amended	5/23/93	909	129	

RECEIVED
 BLM AZ STATE OFFICE
 2011 AUG 18 A 7:54
 PHOENIX, ARIZONA

GROUP VIII: (Unpatented mining claims situated in Section 36, Township 1 North, Range 13 East, G&SR Mer., Gila County)

<u>Claim Name</u>	<u>Location Date</u>	<u>Cty Record Book</u>	<u>Page</u>	<u>BLM A MC Serial No.</u>
Brewery	3/12/1892	4	145	39932
Amended	5/23/93	909	116	
Clipper	1/20/1906	1	286	39933
Amended	5/23/93	909	118	
Old Abe	9/1/39	48	70	39934
Amended	5/23/93	909	124	

Exhibit A

<u>Claim Name</u>	<u>Location Date</u>	<u>Cty Record Book</u>	<u>Page</u>	<u>BLM A MC Serial No.</u>
Thomas Jefferson	9/1/39	48	71	39935
Amended	5/23/93	909	120	
Blue Jay Fraction	11/21/42	48	357	39936
Amended	5/23/93	909	122	
Vat	11/25/59	112	344	39937 ✓

GROUP IX: (Unpatented mining claims situated in Section 36, Township 1 North, Range 13 East, G&SR Mer., Gila County)

<u>Claim Name</u>	<u>Location Date</u>	<u>Cty Record Book</u>	<u>Page</u>	<u>BLM A MC Serial No.</u>
Lost Knife #1	5/23/59	100	416	39938
Amended	3/17/68	230	418	
Lost Knife #2	10/28/59	108	133	39939
Amended	3/17/68	230	415	
Manganese Cap	5/06/65	176	507	39940
Amended	3/17/68	230	419	
Galena	5/06/65	176	508	39941
Amended	3/17/68	230	416	
Dew	6/1/68	237	635	39942
Lad	6/1/68	237	636	39943 ✓

GROUP X: (Unpatented millsites situated in Section 23 and 26, Township 1 North, Range 13 East, G&SR Mer., Gila County)

<u>Claim Name</u>	<u>Date Located</u>	<u>Date Recorded</u>	<u>Cty Record Dkt</u>	<u>Page</u>	<u>Date Filed BLM</u>	<u>BLM A MC Serial No.</u>
Sick-A-More #1	6/16/93	8/23/93	93-635858		8/23/93	327251
Sick-A-More #2	6/16/93	8/23/93	93-635859		8/23/93	327252
Sick-A-More #3	6/16/93	8/23/93	93-635860		8/23/93	327253 ✓

RECEIVED
 BLM AZ STATE OFFICE
 2011 AUG 18 A 7:54

GROUP XI: (Unpatented millsites situated in Sections 25, 26, 35 and 36, Township 1 North, Range 13 East; Section 31, Township 1 North, Range 14 East, Sections 1, 12, Township 1 South, Range 13 East; and Section 6, Township 1 South, Range 14 East, G&SR Mer., Gila and Pinal Counties)

<u>Claim Name</u>	<u>Date Located</u>	<u>Date Recorded</u>	<u>Cty</u>	<u>Cty Record Dkt</u>	<u>Page</u>	<u>Date Filed BLM</u>	<u>BLM A MC Serial No.</u>
Kosher #1	09/12/96	12/04/96	Gila	96-019602		12/03/96	342296
Kosher #2	09/12/96	12/04/96	Gila	96-019603		12/03/96	342297
Kosher #3	09/12/96	12/04/96	Gila	96-019604		12/03/96	342298
Kosher #4	09/12/96	12/04/96	Gila	96-019605		12/03/96	342299
Kosher #5	09/12/96	12/04/96	Gila	96-019606		12/03/96	342300
Kosher #6	09/12/96	12/04/96	Gila	96-019607		12/03/96	342301
Kosher #7	09/12/96	12/04/96	Gila	96-019608		12/03/96	342302
Kosher #8	09/12/96	12/04/96	Gila	96-019609		12/03/96	342303
Kosher #9	09/12/96	12/04/96	Gila	96-019610		12/03/96	342304
Kosher #10	09/12/96	12/04/96	Gila	96-019611		12/03/96	342305
Kosher #11	09/12/96	12/04/96	Gila	96-019612		12/03/96	342306
Kosher #12	09/12/96	12/04/96	Gila	96-019613		12/03/96	342307
Kosher #13	09/12/96	12/04/96	Gila	96-019614		12/03/96	342308
Kosher #14	09/12/96	12/04/96	Gila	96-019615		12/03/96	342309
Kosher #15	09/12/96	12/04/96	Gila	96-019616		12/03/96	342310
Kosher #16	09/12/96	12/04/96	Gila	96-019617		12/03/96	342311
Kosher #17	09/12/96	12/04/96	Gila	96-019618		12/03/96	342312
Kosher #18	09/12/96	12/04/96	Gila	96-019619		12/03/96	342313
Kosher #19	09/12/96	12/04/96	Gila	96-019620		12/03/96	342314
Kosher #20	09/12/96	12/04/96	Gila	96-019621		12/03/96	342315
Kosher #21	09/12/96	12/04/96	Gila	96-019622		12/03/96	342316
Kosher #22	09/12/96	12/04/96	Gila	96-019623		12/03/96	342317
Kosher #23	09/12/96	12/04/96	Gila	96-019624		12/03/96	342318
Kosher #23	09/12/96	12/04/96	Pinal	1996-040016		12/03/96	
Kosher #24	09/12/96	12/04/96	Gila	96-019625		12/03/96	342319
Kosher #25	09/12/96	12/04/96	Gila	96-019626		12/03/96	342320
Kosher #26	09/12/96	12/04/96	Gila	96-019627		12/03/96	342321
Kosher #27	09/12/96	12/04/96	Gila	96-019628		12/03/96	342322
Kosher #28	09/12/96	12/04/96	Gila	96-019629		12/03/96	342323
Kosher #29	09/12/96	12/04/96	Gila	96-019630		12/03/96	342324
Kosher #30	09/12/96	12/04/96	Gila	96-019631		12/03/96	342325
Kosher #31	09/12/96	12/04/96	Gila	96-019632		12/03/96	342326
Kosher #32	09/12/96	12/04/96	Pinal	1996-040017		12/03/96	342327
Kosher #33	09/12/96	12/04/96	Gila	96-019633		12/03/96	342328
Kosher #33	09/12/96	12/04/96	Pinal	1996-040018		12/03/96	
Kosher #34	09/12/96	12/04/96	Gila	96-019634		12/03/96	342329
Kosher #34	09/12/96	12/04/96	Pinal	1996-040019		12/03/96	

RECEIVED
BLM AZ STATE OFFICE

<u>Claim Name</u>	<u>Date Located</u>	<u>Date Recorded</u>	<u>Cty</u>	<u>Cty Record Dkt</u>	<u>Page</u>	<u>Date Filed BLM</u>	<u>BLM A MC Serial No.</u>
Kosher #35	09/12/96	12/04/96	Gila	96-019635		12/03/96	342330
Kosher #36	09/12/96	12/04/96	Gila	96-019636		12/03/96	342331
Kosher #37	09/12/96	12/04/96	Gila	96-019637		12/03/96	342332
Kosher #38	09/12/96	12/04/96	Gila	96-019638		12/03/96	342333
Kosher #39	09/12/96	12/04/96	Gila	96-019639		12/03/96	342334
Kosher #40	09/12/96	12/04/96	Gila	96-019640		12/03/96	342335
Kosher #41	09/12/96	12/04/96	Gila	96-019641		12/03/96	342336
Kosher #42	09/12/96	12/04/96	Gila	96-019642		12/03/96	342337
Kosher #43	09/12/96	12/04/96	Gila	96-019643		12/03/96	342338
Kosher #44	09/12/96	12/04/96	Pinal	1996-040020		12/03/96	342339
Kosher #45	09/12/96	12/04/96	Pinal	1996-040021		12/03/96	342340
Kosher #46	09/12/96	12/04/96	Pinal	1996-040022		12/03/96	342341
Kosher #46	09/12/96	12/04/96	Gila	96-019644		12/03/96	
Kosher #47	09/12/96	12/04/96	Pinal	1996-040023		12/03/96	342342
Kosher #47	09/12/96	12/04/96	Gila	96-019645		12/03/96	
Kosher #48	09/12/96	12/04/96	Gila	96-019646		12/03/96	342343
Kosher #49	09/12/96	12/04/96	Gila	96-019647		12/03/96	342344
Kosher #50	09/12/96	12/04/96	Gila	96-019648		12/03/96	342345
Kosher #51	09/12/96	12/04/96	Gila	96-019649		12/03/96	342346
Kosher #52	09/12/96	12/04/96	Gila	96-019650		12/03/96	342347
Kosher #53	09/12/96	12/04/96	Gila	96-019651		12/03/96	342348
Kosher #54	09/12/96	12/04/96	Gila	96-019652		12/03/96	342349
Kosher #55	09/12/96	12/04/96	Gila	96-019653		12/03/96	342350
Kosher #56	09/12/96	12/04/96	Gila	96-019654		12/03/96	342351
Kosher #57	09/12/96	12/04/96	Pinal	1996-040024		12/03/96	342352
Kosher #58	09/12/96	12/04/96	Pinal	1996-040025		12/03/96	342353
Kosher #59	09/12/96	12/04/96	Pinal	1996-040026		12/03/96	342354
Kosher #60	09/12/96	12/04/96	Pinal	1996-040027		12/03/96	342355
Kosher #60	09/12/96	12/04/96	Gila	96-019655		12/03/96	
Kosher #61	09/12/96	12/04/96	Pinal	1996-040028		12/03/96	342356
Kosher #61	09/12/96	12/04/96	Gila	96-019656		12/03/96	
Kosher #62	09/12/96	12/04/96	Gila	96-019657		12/03/96	342357
Kosher #63	09/12/96	12/04/96	Gila	96-019658		12/03/96	342358
Kosher #64	09/12/96	12/04/96	Gila	96-019659		12/03/96	342359
Kosher #65	09/12/96	12/04/96	Gila	96-019660		12/03/96	342360
Kosher #66	09/12/96	12/04/96	Gila	96-019661		12/03/96	342361
Kosher #67	09/12/96	12/04/96	Gila	96-019662		12/03/96	342362
Kosher #68	09/12/96	12/04/96	Gila	96-019663		12/03/96	342363
Kosher #69	09/12/96	12/04/96	Pinal	1996-040029		12/03/96	342364
Kosher #70	09/12/96	12/04/96	Pinal	1996-040030		12/03/96	342365
Kosher #71	09/12/96	12/04/96	Pinal	1996-040031		12/03/96	342366
Kosher #72	09/12/96	12/04/96	Pinal	1996-040032		12/03/96	342367

RECEIVED
 BLM AZ STATE OFFICE
 12/11/96

<u>Claim Name</u>	<u>Date Located</u>	<u>Date Recorded</u>	<u>Cty</u>	<u>Cty Record Dkt</u>	<u>Page</u>	<u>Date Filed BLM</u>	<u>BLM A MC Serial No.</u>
Kosher #73	09/12/96	12/04/96	Pinal	1996-040033		12/03/96	342368
Kosher #73	09/12/96	12/04/96	Gila	96-019664		12/03/96	
Kosher #74	09/12/96	12/04/96	Gila	96-019665		12/03/96	342369
Kosher #75	09/12/96	12/04/96	Gila	96-019666		12/03/96	342370
Kosher #76	09/12/96	12/04/96	Gila	96-019667		12/03/96	342371
Kosher #77	09/12/96	12/04/96	Gila	96-019668		12/03/96	342372
Kosher #78	09/12/96	12/04/96	Gila	96-019669		12/03/96	342373
Kosher #79	09/12/96	12/04/96	Gila	96-019670		12/03/96	342374
Kosher #80	09/12/96	12/04/96	Gila	96-019671		12/03/96	342375
Kosher #81	09/12/96	12/04/96	Pinal	1996-040034		12/03/96	342376
Kosher #82	09/12/96	12/04/96	Pinal	1996-040035		12/03/96	342377
Kosher #83	09/12/96	12/04/96	Pinal	1996-040036		12/03/96	342378
Kosher #84	09/12/96	12/04/96	Pinal	1996-040037		12/03/96	342379
Kosher #84	09/12/96	12/04/96	Gila	96-019672		12/03/96	
Kosher #85	09/12/96	12/04/96	Pinal	1996-040038		12/03/96	342380
Kosher #85	09/12/96	12/04/96	Gila	96-019673		12/03/96	
Kosher #86	09/12/96	12/04/96	Gila	96-019674		12/03/96	342381
Kosher #87	09/12/96	12/04/96	Gila	96-019675		12/03/96	342382
Kosher #88	09/12/96	12/04/96	Gila	96-019676		12/03/96	342383
Kosher #89	09/12/96	12/04/96	Gila	96-019677		12/03/96	342384
Kosher #90	09/12/96	12/04/96	Gila	96-019678		12/03/96	342385
Kosher #91	09/12/96	12/04/96	Gila	96-019679		12/03/96	342386
Kosher #92	09/12/96	12/04/96	Gila	96-019680		12/03/96	342387
Kosher #93	09/13/96	12/04/96	Pinal	1996-040039		12/03/96	342388
Kosher #94	09/13/96	12/04/96	Pinal	1996-040040		12/03/96	342389
Kosher #95	09/13/96	12/04/96	Pinal	1996-040041		12/03/96	342390
Kosher #96	09/13/96	12/04/96	Pinal	1996-040042		12/03/96	342391
Kosher #97	09/13/96	12/04/96	Pinal	1996-040043		12/03/96	342392
Kosher #97	09/13/96	12/04/96	Gila	96-019681		12/03/96	
Kosher #98	09/13/96	12/04/96	Pinal	1996-040044		12/03/96	342393
Kosher #98	09/13/96	12/04/96	Gila	96-019682		12/03/96	
Kosher #99	09/13/96	12/04/96	Gila	96-019683		12/03/96	342394
Kosher #100	09/13/96	12/04/96	Gila	96-019684		12/03/96	342395
Kosher #101	09/13/96	12/04/96	Gila	96-019685		12/03/96	342396
Kosher #102	09/13/96	12/04/96	Gila	96-019686		12/03/96	342397
Kosher #103	09/13/96	12/04/96	Gila	96-019687		12/03/96	342398
Kosher #104	09/13/96	12/04/96	Gila	96-019688		12/03/96	342399
Kosher #105	09/13/96	12/04/96	Gila	96-019689		12/03/96	342400
Kosher #106	09/13/96	12/04/96	Gila	96-019690		12/03/96	342401
Kosher #107	09/13/96	12/04/96	Pinal	1996-040045		12/03/96	342402
Kosher #108	09/13/96	12/04/96	Pinal	1996-040046		12/03/96	342403
Kosher #109	09/13/96	12/04/96	Pinal	1996-040047		12/03/96	342404 ✓

RECEIVED
 BLM AZ STATE OFFICE
 PHOENIX, ARIZONA

<u>Claim Name</u>	<u>Date Located</u>	<u>Date Recorded</u>	<u>Cty</u>	<u>Cty Record Dkt</u>	<u>Page</u>	<u>Date Filed BLM</u>	<u>BLM A MC Serial No.</u>
Kosher #110	09/13/96	12/04/96	Pinal	1996-040048		12/03/96	342405
Kosher #111	09/13/96	12/04/96	Pinal	1996-040049		12/03/96	342406
Kosher #112	09/13/96	12/04/96	Pinal	1996-040050		12/03/96	342407
Kosher #112	09/13/96	12/04/96	Gila	96-019691		12/03/96	
Kosher #113	09/13/96	12/04/96	Pinal	1996-040051		12/03/96	342408
Kosher #113	09/13/96	12/04/96	Gila	96-019692		12/03/96	
Kosher #114	09/13/96	12/04/96	Gila	96-019693		12/03/96	342409
Kosher #115	09/13/96	12/04/96	Gila	96-019694		12/03/96	342410
Kosher #116	09/13/96	12/04/96	Gila	96-019695		12/03/96	342411
Kosher #117	09/13/96	12/04/96	Gila	96-019696		12/03/96	342412
Kosher #118	09/13/96	12/04/96	Gila	96-019697		12/03/96	342413
Kosher #119	09/13/96	12/04/96	Gila	96-019698		12/03/96	342414
Kosher #120	09/13/96	12/04/96	Gila	96-019699		12/03/96	342415
Kosher #121	09/13/96	12/04/96	Gila	96-019700		12/03/96	342416
Kosher #122	09/13/96	12/04/96	Pinal	1996-040052		12/03/96	342417
Kosher #123	09/13/96	12/04/96	Pinal	1996-040053		12/03/96	342418
Kosher #124	09/13/96	12/04/96	Pinal	1996-040054		12/03/96	342419
Kosher #125	09/13/96	12/04/96	Pinal	1996-040055		12/03/96	342420
Kosher #126	09/13/96	12/04/96	Pinal	1996-040056		12/03/96	342421
Kosher #127	09/13/96	12/04/96	Pinal	1996-040057		12/03/96	342422
Kosher #127	09/13/96	12/04/96	Gila	96-019701		12/03/96	
Kosher #128	09/13/96	12/04/96	Pinal	1996-040058		12/03/96	342423
Kosher #128	09/13/96	12/04/96	Gila	96-019702		12/03/96	
Kosher #129	09/13/96	12/04/96	Gila	96-019703		12/03/96	342424
Kosher #130	09/13/96	12/04/96	Gila	96-019704		12/03/96	342425
Kosher #131	09/13/96	12/04/96	Gila	96-019705		12/03/96	342426
Kosher #132	09/13/96	12/04/96	Gila	96-019706		12/03/96	342427
Kosher #133	09/13/96	12/04/96	Gila	96-019707		12/03/96	342428
Kosher #134	09/13/96	12/04/96	Gila	96-019708		12/03/96	342429
Kosher #135	09/13/96	12/04/96	Gila	96-019709		12/03/96	342430
Kosher #136	09/13/96	12/04/96	Gila	96-019710		12/03/96	342431
Kosher #137	09/13/96	12/04/96	Gila	96-019711		12/03/96	342432
Kosher #138	09/13/96	12/04/96	Pinal	1996-040059		12/03/96	342433
Kosher #139	09/13/96	12/04/96	Pinal	1996-040060		12/03/96	342434
Kosher #140	09/13/96	12/04/96	Pinal	1996-040061		12/03/96	342435
Kosher #141	09/13/96	12/04/96	Pinal	1996-040062		12/03/96	342436
Kosher #142	09/13/96	12/04/96	Pinal	1996-040063		12/03/96	342437
Kosher #143	09/13/96	12/04/96	Pinal	1996-040064		12/03/96	342438
Kosher #144	09/13/96	12/04/96	Pinal	1996-040065		12/03/96	342439
Kosher #144	09/13/96	12/04/96	Gila	1996-019712		12/03/96	
Kosher #145	09/13/96	12/04/96	Pinal	1996-040066		12/03/96	342440 ✓
Kosher #145	09/13/96	12/04/96	Gila	1996-019713		12/03/96	

RECEIVED
 BLM AZ STATE OFFICE
 2011
 JAN 13 10 58 AM

<u>Claim Name</u>	<u>Date Located</u>	<u>Date Recorded</u>	<u>Cty</u>	<u>Cty Record Dkt</u>	<u>Page</u>	<u>Date Filed BLM</u>	<u>BLM A MC Serial No.</u>
Kosher #146	09/13/96	12/04/96	Gila	1996-019714		12/03/96	342441
Kosher #147	09/13/96	12/04/96	Gila	1996-019715		12/03/96	342442
Kosher #148	09/13/96	12/04/96	Gila	1996-019716		12/03/96	342443
Kosher #149	09/13/96	12/04/96	Gila	1996-019717		12/03/96	342444
Kosher #150	09/13/96	12/04/96	Gila	1996-019718		12/03/96	342445
Kosher #151	09/13/96	12/04/96	Gila	1996-019719		12/03/96	342446
Kosher #152	09/13/96	12/04/96	Gila	1996-019720		12/03/96	342447
Kosher #153	09/13/96	12/04/96	Gila	1996-019721		12/03/96	342448
Kosher #154	09/13/96	12/04/96	Gila	1996-019722		12/03/96	342449
Kosher #155	09/13/96	12/04/96	Gila	1996-019723		12/03/96	342450
Kosher #156	09/13/96	12/04/96	Pinal	1996-040067		12/03/96	342451
Kosher #157	09/13/96	12/04/96	Pinal	1996-040068		12/03/96	342452
Kosher #158	09/13/96	12/04/96	Pinal	1996-040069		12/03/96	342453
Kosher #159	09/13/96	12/04/96	Pinal	1996-040070		12/03/96	342454
Kosher #160	09/13/96	12/04/96	Pinal	1996-040071		12/03/96	342455
Kosher #161	09/14/96	12/04/96	Pinal	1996-040072		12/03/96	342456
Kosher #162	09/14/96	12/04/96	Pinal	1996-040073		12/03/96	342457
Kosher #163	09/14/96	12/04/96	Pinal	1996-040074		12/03/96	342458
Kosher #163	09/14/96	12/04/96	Gila	1996-019724		12/03/96	342459
Kosher #164	09/14/96	12/04/96	Pinal	1996-040075		12/03/96	342460
Kosher #164	09/14/96	12/04/96	Gila	1996-019725		12/03/96	342461
Kosher #165	09/14/96	12/04/96	Gila	1996-019726		12/03/96	342462
Kosher #166	09/14/96	12/04/96	Gila	1996-019727		12/03/96	342463
Kosher #167	09/14/96	12/04/96	Gila	1996-019728		12/03/96	342464
Kosher #168	09/14/96	12/04/96	Gila	1996-019729		12/03/96	342465
Kosher #169	09/14/96	12/04/96	Gila	1996-019730		12/03/96	342466
Kosher #170	09/14/96	12/04/96	Gila	1996-019731		12/03/96	342467
Kosher #171	09/14/96	12/04/96	Gila	1996-019732		12/03/96	342468
Kosher #172	09/14/96	12/04/96	Gila	1996-019733		12/03/96	342469
Kosher #173	09/14/96	12/04/96	Gila	1996-019734		12/03/96	342470
Kosher #174	09/14/96	12/04/96	Pinal	1996-040076		12/03/96	342471
Kosher #175	09/14/96	12/04/96	Pinal	1996-040077		12/03/96	342472
Kosher #176	09/14/96	12/04/96	Pinal	1996-040078		12/03/96	342473
Kosher #177	09/14/96	12/04/96	Pinal	1996-040079		12/03/96	342474
Kosher #178	09/14/96	12/04/96	Pinal	1996-040080		12/03/96	342475
Kosher #179	09/14/96	12/04/96	Pinal	1996-040081		12/03/96	342476
Kosher #180	09/14/96	12/04/96	Pinal	1996-040082		12/03/96	342477
Kosher #181	09/14/96	12/04/96	Pinal	1996-040083		12/03/96	342478
Kosher #182	09/14/96	12/04/96	Pinal	1996-040084		12/03/96	342479
Kosher #182	09/14/96	12/04/96	Gila	1996-019735		12/03/96	342480
Kosher #183	09/14/96	12/04/96	Pinal	1996-040085		12/03/96	342478 ✓
Kosher #183	09/14/96	12/04/96	Gila	1996-019736		12/03/96	

RECEIVED
 BLM AZ STATE OFFICE
 2011 AUG 26
 PHOENIX, ARIZONA

<u>Claim Name</u>	<u>Date Located</u>	<u>Date Recorded</u>	<u>Cty</u>	<u>Cty Record Dkt</u>	<u>Page</u>	<u>Date Filed BLM</u>	<u>BLM A MC Serial No.</u>
Kosher #184	09/14/96	12/04/96	Gila	1996-019737		12/03/96	342479
Kosher #185	09/14/96	12/04/96	Gila	1996-019738		12/03/96	342480
Kosher #186	09/14/96	12/04/96	Pinal	1996-040086		12/03/96	342481
Kosher #187	09/14/96	12/04/96	Pinal	1996-040087		12/03/96	342482
Kosher #188	09/14/96	12/04/96	Pinal	1996-040088		12/03/96	342483
Kosher #189	09/14/96	12/04/96	Pinal	1996-040089		12/03/96	342484
Kosher #190	09/14/96	12/04/96	Pinal	1996-040090		12/03/96	342485
Kosher #191	09/14/96	12/04/96	Pinal	1996-040091		12/03/96	342486
Kosher #192	09/14/96	12/04/96	Pinal	1996-040092		12/03/96	342487
Kosher #193	09/14/96	12/04/96	Pinal	1996-040093		12/03/96	342488
Kosher #193	09/14/96	12/04/96	Gila	1996-019739		12/03/96	
Kosher #194	09/14/96	12/04/96	Pinal	1996-040094		12/03/96	342489
Kosher #194	09/14/96	12/04/96	Gila	1996-019740		12/03/96	
Kosher #195	09/14/96	12/04/96	Gila	1996-019741		12/03/96	342490
Kosher #196	09/14/96	12/04/96	Gila	1996-019742		12/03/96	342491
Kosher #197	09/14/96	12/04/96	Pinal	1996-040095		12/03/96	342492
Kosher #198	09/14/96	12/04/96	Pinal	1996-040096		12/03/96	342493
Kosher #199	09/14/96	12/04/96	Pinal	1996-040097		12/03/96	342494
Kosher #200	09/14/96	12/04/96	Pinal	1996-040098		12/03/96	342495
Kosher #201	09/14/96	12/04/96	Pinal	1996-040099		12/03/96	342496
Kosher #202	09/14/96	12/04/96	Pinal	1996-040100		12/03/96	342497
Kosher #203	09/14/96	12/04/96	Pinal	1996-040101		12/03/96	342498
Kosher #204	09/14/96	12/04/96	Pinal	1996-040102		12/03/96	342499
Kosher #205	09/14/96	12/04/96	Pinal	1996-040103		12/03/96	342500
Kosher #205	09/14/97	12/04/96	Gila	1996-019743		12/03/96	
Kosher #206	09/14/97	12/04/96	Gila	1996-019744		12/03/96	342501
Kosher #207	09/14/96	12/04/96	Pinal	1996-040104		12/03/96	342502
Kosher #208	09/14/96	12/04/96	Pinal	1996-040105		12/03/96	342503
Kosher #209	09/14/96	12/04/96	Pinal	1996-040106		12/03/96	342504
Kosher #210	09/14/96	12/04/96	Pinal	1996-040107		12/03/96	342505
Kosher #211	09/14/96	12/04/96	Pinal	1996-040108		12/03/96	342506
Kosher #211	09/14/96	12/04/96	Gila	1996-019745		12/03/96	
Kosher #212	09/14/96	12/04/96	Gila	1996-019746		12/03/96	342507
Kosher #213	09/14/96	12/04/96	Gila	1996-019747		12/03/96	342508
Kosher #214	09/14/96	12/04/96	Gila	1996-019748		12/03/96	342509
Kosher #215	09/14/96	12/04/96	Gila	1996-019749		12/03/96	342510
Kosher #216	09/14/96	12/04/96	Gila	1996-019750		12/03/96	342511
Kosher #217	09/14/96	12/04/96	Gila	1996-019751		12/03/96	342512
Kosher #218	09/14/96	12/04/96	Gila	1996-019752		12/03/96	342513
Kosher #219	09/14/96	12/04/96	Gila	1996-019753		12/03/96	342514
Kosher #220	06/28/02	07/24/02	Pinal	2002-039180		07/25/02	356448
Kosher #221	06/28/02	07/24/02	Pinal	2002-039181		07/25/02	356449

RECEIVED
 BLM AZ STATE OFFICE
 PROBATION ARIZONA
 AUG 19 2002

<u>Claim Name</u>	<u>Date Located</u>	<u>Date Recorded</u>	<u>Cty</u>	<u>Cty Record Dkt</u>	<u>Page</u>	<u>Date Filed BLM</u>	<u>BLM A MC Serial No.</u>
Kosher #222	06/28/02	07/24/02	Pinal	2002-039182		07/25/02	356450
Kosher #223	06/28/02	07/24/02	Pinal	2002-039183		07/25/02	356451
Kosher #224	06/28/02	07/24/02	Pinal	2002-039184		07/25/02	356452 ✓
Kosher #225	09/07/05	10/11/05	Pinal	2005-137450		09/08/05	367050
Kosher #226	09/07/05	10/11/05	Pinal	2005-137451		09/08/05	367051
Kosher #227	09/07/05	10/11/05	Pinal	2005-137449		09/08/05	367052
Kosher #228	09/07/05	10/11/05	Pinal	2005-137448		09/08/05	367053
Kosher #229	09/07/05	10/11/05	Pinal	2005-137447		09/08/05	367054 ✓

GROUP XII: (Unpatented mining claims situated in Section 1, Township 1 South, Range 13 East and Section 6, Township 1 South, Range 14 East, G&SR Mer., Gila County)

<u>Claim Name</u>	<u>Date Located</u>	<u>Date Recorded</u>	<u>Cty</u>	<u>Cty Record Dkt</u>	<u>Page</u>	<u>Date Filed BLM</u>	<u>BLM A MC Serial No.</u>
RJD #1	12/5/97	2/27/98	Gila	1998 2760		3/2/98	349780
RJD #2	12/5/97	2/27/98	Gila	1998 2761		3/2/98	349781 ✓
RJD #4	5/17/98	6/5/98	Gila	1998 8633		7/9/98	350335 ✓

I:\FILES\DOCS\CARL10\260626\DOC\FQ9751.DOC

RECEIVED
 BLM AZ STATE OFFICE
 2011 AUG 18 A 7:55
 PINAL COUNTY, ARIZONA

DECONCINI McDONALD YETWIN & LACY

A PROFESSIONAL CORPORATION
ATTORNEYS AT LAW

ROBIN E. BARNES, CP
rbarnes@dmyl.com

2525 EAST BROADWAY BOULEVARD • SUITE 200
TUCSON, ARIZONA 85716-5300
(520) 322-5000 • (520) 322-5585 (Fax)

WWW.DECONCINIMCDONALD.COM

August 16, 2011

Via Federal Express

Arizona State Office
Bureau of Land Management
Attention: Public Room
One North Central Avenue, Suite 800
Phoenix, AZ 85004-4427

RECEIVED
BLM AZ STATE OFFICE
2011 AUG 18 A 7:56
PHOENIX, ARIZONA


RE: **Payment of Claim Maintenance Fee; Howard and Neal Hawks**

Ladies and Gentlemen:

Delivered herewith is a check in the amount of \$280.00 as payment of the claim maintenance fees pursuant to 30 U.S.C. § 28f(a), as adjusted by 30 U.S.C. § 28j(c) and implemented by notice in 74 *Federal Register* 30959-62 (June 29, 2009), for the assessment year beginning September 1, 2011, on behalf of Howard and Neal Hawks. A copy of the Certification of Payment of Maintenance Fee in Lieu of Affidavit of Annual Assessment Work to be recorded with the Yavapai County Recorder's Office is also enclosed herewith.

Please return a date-stamped copy of this letter and the affidavit along with the receipt for payment to this office. Thank you for your assistance and please feel free to contact me or Marian C. LaLonde with any questions or concerns.

Sincerely,



Robin E. Barnes, CP
Certified Paralegal

reb

Enc.

c. w/out enc. Howard Hawks
I:\FILES\DOCS\HAWK04\290356\LTR\LO3469.DOC

Tucson

Phoenix

Flagstaff

Scottsdale

Alexandria, VA

After recording, please return to:

Robin Barnes
DeConcini McDonald Yetwin & Lacy, P.C.
2525 E. Broadway Blvd., #200
Tucson, AZ 85716

RECEIVED
BLM AZ STATE OFFICE
2011 AUG 18 A 7:56
PHOENIX, ARIZONA

STATE OF ARIZONA)
) ss:
County of Pima)

CERTIFICATION OF PAYMENT OF MAINTENANCE FEE
IN LIEU OF AFFIDAVIT OF ANNUAL ASSESSMENT WORK

Marian C. LaLonde, being first duly sworn, deposes and says that:

1. She is the agent for the owners of the unpatented placer mining claims situated in Yavapai County, Arizona (the "Claims"), the location notices of which are of record in Yavapai County, and in the records of the Arizona State Office of the Bureau of Land Management under the file numbers indicated as follows:

<u>Claim Name</u>	<u>Yavapai County Recds</u>		<u>BLM Serial</u>
	<u>Book</u>	<u>Page</u>	<u>A MC NO.</u>
HAWKS 1	4689	675	397839
HAWKS 2	4689	674	397840 ✓

The Claims are situated in Section 25, Township 8 North, Range 1 West, G&SR Meridian.

2. Pursuant to the 30 U.S.C. § 28f(a), as adjusted by 30 U.S.C. § 28j(c) and implemented by notice in 74 *Federal Register* 30959-62 (June 29, 2009), the owner has paid a maintenance fee of \$140 per claim for the assessment year beginning September 1, 2011. This Certificate is in lieu of an affidavit of performance of annual assessment work or notice of intent to hold.

3. The name and address of the owner of the Claims for which this Certificate is prepared are Howard L. Hawks and Neal H. Hawks, 1044 N. 115th St., Omaha, NE 68154.

THIS IS NOT A CHANGE OF ADDRESS

4. The Claims are held and claimed by the owners for the valuable minerals contained therein.


DATED this 10th day of August, 2011.

Marian C. LaLonde
Marian C. LaLonde

Sworn and subscribed before me this 10th day of August, 2011, by Marian C. LaLonde.

Robin E. Barnes
Notary Public

I:\FILES\DOCS\HAWK04\290356\LTRLN2944.DOC



RECEIVED
BLM AZ STATE OFFICE
2011 AUG 18 A 7:56
PHOENIX, ARIZONA

DECONCINI McDONALD YETWIN & LACY

A PROFESSIONAL CORPORATION
ATTORNEYS AT LAW

ROBIN E. BARNES, CP
rbarnes@dmyl.com

2525 EAST BROADWAY BOULEVARD • SUITE 200
TUCSON, ARIZONA 85716-5300
(520) 322-5000 • (520) 322-5585 (Fax)
WWW.DECONCINIMCDONALD.COM

August 17, 2010

Via Federal Express

Arizona State Office
Bureau of Land Management
Attention: Public Room
One North Central Avenue, Suite 800
Phoenix, AZ 85004-4427

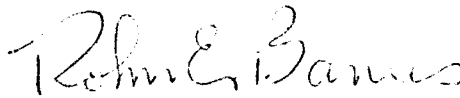
RE: **Payment of Claim Maintenance Fee; Arizona Minerals Inc.**

Ladies and Gentlemen:

Delivered herewith is a check in the amount of \$23,240.00 as payment of the claim maintenance fees pursuant to 30 U.S.C. § 28f(a), as adjusted by 30 U.S.C. § 28j(c) and implemented by notice in 74 *Federal Register* 30959-62 (June 29, 2009), for the assessment year beginning September 1, 2011, on behalf of Arizona Minerals, Inc. A copy of the Certification of Payment of Maintenance Fee in Lieu of Affidavit of Annual Assessment Work to be recorded with the Santa Cruz County Recorder's Office is also enclosed herewith.

Please return a date-stamped copy of this letter and the affidavit along with the receipt for payment to this office. Thank you for your assistance and please feel free to contact me or John Lacy with any questions or concerns

Sincerely,



Robin E. Barnes, CP
Certified Paralegal

RECEIVED
BLM AZ STATE OFFICE
2011 AUG 18 A 7:56
PHOTO COPY OF ORIGINAL

rb

c. w/out enc. Fleetwood Koutz (via email)
Chris Jones (via email)

\\FILES\DOCS\AUGU05\251031\LTR\LO3567.DOC

After recording, please return to:
John C. Lacy
DeConcini McDonald Yetwin & Lacy, P.C.
2525 E. Broadway Blvd., #200
Tucson, AZ 85716

RECEIVED
BLM AZ STATE OFFICE
2011 AUG 18 A 7:56
PIMA COUNTY, ARIZONA

STATE OF ARIZONA)
) ss:
County of Pima)

CERTIFICATION OF PAYMENT OF MAINTENANCE FEE
IN LIEU OF AFFIDAVIT OF ANNUAL ASSESSMENT WORK

John C. Lacy, being first duly sworn, deposes and says that:


1. He is an agent for Arizona Minerals Inc., a Nevada corporation, the owner of the unpatented lode mining claims situated in Santa Cruz County, Arizona (the "Claims"), the location notices of which are of record in Santa Cruz County, and in the records of the Arizona State Office of the Bureau of Land Management under the file numbers indicated in the attached Exhibit A.

2. Pursuant to the 30 U.S.C. § 28f(a), as adjusted by 30 U.S.C. § 28j(c) and implemented by notice in 74 *Federal Register* 30959-62 (June 29, 2009), the owner has paid a maintenance fee of \$140 per claim for the assessment year beginning September 1, 2011. This Certificate is in lieu of an affidavit of performance of annual assessment work or notice of intent to hold.

3. The name and address of the owner of the Claims for which this Certificate is prepared are Arizona Minerals Inc., c/o Wildcat Silver Corp., 4500 Cherry Creek South Drive, Denver, CO 80246. THIS IS NOT A CHANGE OF ADDRESS.

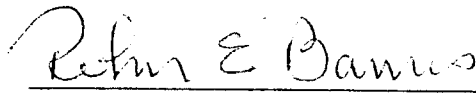
4. The Claims are held and claimed by the owners for the valuable minerals contained therein.

DATED this 16th day of August, 2011.

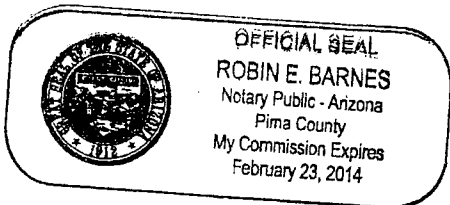


John C. Lacy

Sworn and subscribed before me this 16th day of August, 2011, by John C. Lacy,
Agent for Arizona Minerals Inc.



Robin E. Barnes
Notary Public



**EXHIBIT A
Mining Claims**

The following unpatented lode mining claims are situated in the Harshaw Mining District, in Sections 2, 3, 9, 10, 11, 14, 15 and 16 (unsurveyed), Township 23 South, Range 16 East, G&SR Mer., Santa Cruz County, Arizona, the names of which, and the place of recording of their location notices in the Official Records of Santa Cruz County and the Arizona State Office of the Bureau of Land Management are as follows:

<i>Name of Claim</i>	<i>Location Date</i>	<i>Santa Cruz County Docket/Page or Fee No.</i>		<i>BLM Serial A MC No.</i>
Shell No. 1	01/29/1965	58	135	51409
Shell No. 2	01/29/1965	58	136	51410
Shell 2A	05/09/2008	2008-05629		392436
Shell 2B	05/12/2008	2008-05630		392437 ✓
Shell No. 3	01/29/1965	58	137	51411 ✓
Shell No. 4	01/29/1965	58	138	51412
Shell No. 5	01/29/1965	58	139	51413
Shell No. 6	01/28/1965	58	140	51414
Shell No. 7	01/28/1965	58	141	51415
Shell No. 8	01/28/1965	58	142	51416
Shell No. 9	01/29/1965	58	143	51417
Shell No. 10	01/29/1965	58	144	51418
Shell No. 11	01/28/1965	58	145	51419
Shell No. 12	01/28/1965	58	146	51420
Shell No. 13	01/29/1965	58	147	51421
Shell No. 14	01/29/1965	58	148	51422
Shell No. 15	01/28/1965	58	149	51423
Shell No. 16	01/28/1965	58	150	51424
Shell No. 17	01/28/1965	58	151	51425
Shell No. 18	01/28/1965	58	152	51426
Shell No. 19	01/28/1965	58	153	51427
Shell No. 20	01/28/1965	58	154	51428 ✓
Shell 21	12/21/2006	2007-01462		376997
Shell 22	12/21/2006	2007-01463		376998
Shell 23	12/21/2006	2007-01464		376999
Shell 24	9/15/2008	2008-11346		394954 ✓
Shell 25	12/29/2006	2007-01465		377000 ✓
Shell 26	12/29/2006	2007-01466		377001
Shell 27	12/29/2006	2007-01467		377002
Shell 28	01/02/2007	2007-01468		377003
Shell 29	01/02/2007	2007-01469		377004
Shell 30	01/02/2007	2007-01470		377005 ✓
Shell 31B	05/15/2008	2008-05631		392438 ✓
Amended	07/22/2008	2008-07616		

RECEIVED
 BLM AZ STATE OFFICE
 2011 AUG 18 A 7:51 PM

<i>Name of Claim</i>	<i>Location Date</i>	<i>Santa Cruz County Docket/Page or Fee No.</i>		<i>BLM Serial A MC No.</i>
Shell 32	01/02/2007	2007-01472		377007
Shell 33	01/04/2007	2007-01473		377008
Shell 34	01/04/2007	2007-01474		377009
Shell 35	12/21/2007	2007-01475		377010
Shell 36	12/21/2006	2007-01476		377011
Shell 37	12/21/2006	2007-01477		377012
Shell 38	12/22/2006	2007-01478		377013
Shell 39	12/22/2006	2007-01479		377014
Shell 40	12/22/2006	2007-01480		377015
Shell 41	12/22/2006	2007-01481		377016
Shell 42	12/22/2006	2007-01482		377017
Shell 43	12/22/2006	2007-01483		377018 ✓
Shell No. 44	07/27/1967	81	212	51452
Shell No. 45	07/27/1967	81	213	51453
Shell No. 46	07/27/1967	81	214	51454
Shell No. 47	07/27/1967	81	215	51455
Shell No. 48	07/27/1967	81	216	51456
Shell No. 49	07/27/1967	81	217	51457 ✓
Shell 51	12/29/2006	2007-01484		377019
Shell 52	12/29/2006	2007-01485		377020
Shell 53	12/29/2006	2007-01486		377021
Shell 54	01/02/2007	2007-01487		377022
Shell 55	01/02/2007	2007-01488		377023
Shell 56	01/02/2007	2007-01489		377024
Shell 57	01/02/2007	2007-01490		377025
Shell 58	01/02/2007	2007-01491		377026
Shell 59	01/04/2007	2007-01492		377027
Shell 60	01/04/2007	2007-01493		377028
Shell 61	01/04/2007	2007-01494		377029
Shell 62	01/04/2007	2007-01495		377030
Shell 63	01/04/2007	2007-01496		377031
Shell 64	01/04/2007	2007-01497		377032
Shell 65	01/02/2007	2007-01498		377033
Shell 66	01/02/2007	2007-01499		377034
Shell 67	01/02/2007	2007-01500		377035
Shell 68	01/02/2007	2007-01501		377036
Shell 69	12/22/2006	2007-01502		377037
Shell 70	12/22/2006	2007-01530		377038
Shell 71	12/22/2006	2007-01504		377039
Shell 72	12/22/2006	2007-01505		377040 ✓
Shell 73	04/24/2007	2007-08110		383320

2011 AUG 18 A 7:51

RECEIVED
BLM AZ STATE OFFICE

<i>Name of Claim</i>	<i>Location Date</i>	<i>Santa Cruz County Fee Number</i>	<i>BLM Serial A MC No.</i>
Shell 74	04/24/2007	2007-08111	383321
Shell 75	04/24/2007	2007-08112	383322
Shell 76	04/24/2007	2007-08113	383323
Amended	05/06/2008	2008-05484	
Shell 77	04/24/2007	2007-08114	383324
Amended	05/06/2008	2008-05485	
Shell 78	04/24/2007	2007-08115	383325
Shell 79	04/24/2007	2007-08116	383326
Shell 80	04/24/2007	2007-08117	383327
Shell 81	04/24/2007	2007-08118	383328
Shell 82	05/21/2007	2007-08119	383329
Amended	05/07/2008	2008-05486	
Shell 83	05/21/2007	2007-08120	383330
Amended	05/07/2008	2008-05487	
Shell 84	05/21/2007	2007-08121	383331
Amended	05/07/2008	2008-05488	
Shell 85	05/21/2007	2007-08122	383332
Shell 86	05/21/2007	2007-08123	383333
Amended	05/07/2008	2008-05489	
Shell 87	05/21/2008	2007-08124	383334
Shell 88	05/21/2007	2007-08125	383335
Amended	05/07/2008	2008-05490	
Shell 89	05/21/2007	2007-08126	383336
Shell 90	05/21/2007	2007-08127	383337
Amended	05/07/2008	2005-05491	
Shell 91	05/21/2007	2007-08128	383338
Shell 92	05/17/2007	2007-08129	383339
Amended	05/06/2008	2008-05492	
Shell 93	05/17/2007	2007-08130	383340
Amended	05/06/2008	2008-05493	
Shell 94	05/17/2007	2007-08131	383341
Shell 95	05/17/2007	2007-08132	383342
Amended	05/06/2008	2008-05494	
Shell 96	05/17/2007	2007-08133	383343
Shell 97	05/17/2007	2007-08134	383344
Amended	05/06/2008	2008-05495	
Shell 98	05/16/2007	2007-08135	383345
Amended	05/06/200808	2008-05496	
Shell 99	05/16/2007	2007-08136	383346
Shell 100	05/16/2007	2007-08137	383347
Shell 101	05/16/2007	2007-08138	383348
Amended	05/06/2008	2008-05497	
Shell 102	04/24/2007	2007-08139	383349 ✓

RECEIVED
 BLM AZ STATE OFFICE
 2011 AUG 18 A 7:51

<i>Name of Claim</i>	<i>Location Date</i>	<i>Santa Cruz County Fee Number</i>	<i>BLM Serial A MC No.</i>
Shell 103	04/24/2007	2007-08140	383350
Amended	04/30/2008	2008-05498	
Shell 104	04/24/2007	2007-08141	383351
Shell 105	04/24/2007	2007-08142	383352
Amended	04/30/2008	2008-05499	
Shell 106	04/24/2007	2007-08143	383353
Amended	04/30/2008	2008-05500	
Shell 107	04/24/2007	2007-08144	383354
Amended	04/30/2008	2008/05501	
Shell 108	04/24/2007	2007-08145	383355
Amended	04/30/2008	2008-05502	
Shell 109	04/24/2007	2007-08146	383356
Amended	04/30/2008	2008-05503	
Shell 110	04/24/2007	2007-08147	383357
Shell 111	04/24/2007	2007-08148	383358
Amended	04/30/2008	2008-05504	
Shell 112	04/26/2007	2007-08149	383359
Shell 113	04/26/2007	2007-08150	383360
Amended	04/30/2008	2008-05505	
Shell 114	04/26/2007	2007-08151	383361
Shell 115	04/26/2007	2007-08152	383362
Amended	04/30/2008	2008-05506	
Shell 116	04/26/2007	2007-08153	383363
Shell 117	04/26/2007	2007-08154	383364
Amended	04/30/2008	2008-05507	
Shell 118	05/07/2007	2007-08155	383365
Amended	04/30/2008	2008-05508	
Shell 119	05/07/2007	2007-08156	383366
Amended	04/30/2008	2008-05509	
Shell 120	05/07/2007	2007-08157	383367
Shell 121	05/07/2007	2007-08158	383368
Amended	05/05/2008	2008-05510	
Shell 122	05/07/2007	2007-08159	383369
Shell 123	05/07/2007	2007-08160	383370
Amended	05/05/2008	2008-05511	
Shell 124	05/07/2007	2007-08161	383371
Shell 125	05/07/2007	2007-08162	383372
Amended	05/05/2008	2008-05512	
Shell 126	05/11/2007	2007-08163	383373
Amended	05/05/2008	2008-05513	
Shell 127	05/11/2007	2007-08164	383374
Amended	05/05/2008	2008-05514	
Shell 128	05/11/2007	2007-08165	383375 ✓

2011 AUG 18 A 7:51

RECEIVED
BLM AZ STATE OFFICE

<i>Name of Claim</i>	<i>Location Date</i>	<i>Santa Cruz County Fee Number</i>	<i>BLM Serial A MC No.</i>
Shell 129	05/11/2007	2007-08166	383376
Amended	05/05/2008	2008-05515	
Shell 130	05/11/2007	2007-08167	383377
Shell 131	05/11/2007	2007-08168	383378
Amended	05/01/2008	2008-05516	
Shell 132	05/11/2007	2007-08169	383379
Shell 133	05/11/2007	2007-08170	383380
Amended	05/01/2008	2008-05517	
Shell 134	05/14/2007	2007-08171	383381
Shell 135	05/14/2007	2007-08172	383382
Amended	05/01/2008	2008/05518	
Shell 136	05/23/2007	2007-08173	383383
Amended	05/07/2008	2008-05519	
Shell 137	05/23/2007	2007-08174	383384
Shell 138	05/23/2007	2007-08175	383385
Shell 139	05/23/2007	2007-08176	383386
Shell 140	05/18/2007	2007-08177	383387
Amended	05/07/2008	2008-05520	
Shell 141	05/18/2007	2007-08178	383388
Amended	05/07/2008	2008-05521	
Shell 142	05/16/2007	2007-08179	383389
Amended	05/06/2008	2008-05522	
Shell 143	05/16/2007	2007-08180	383390
Shell 144	05/16/2007	2007-08181	383391
Amended	05/06/2008	2008-05523	
Shell 145	05/16/2007	2007-08182	383392
Amended	05/06/2008	2008-05524	
Shell 146	05/14/2007	2007-08183	383393
Amended	05/01/2008	2008-05525	
Shell 147	05/14/2007	2007-08184	383394
Shell 148	05/14/2007	2007-08185	383395
Amended	05/01/2008	2008-05526	
Shell 149	05/14/2007	2007-08186	383396 ✓
Amended	05/01/2008	2008-05527	
Shell 150	05/21/2008	2008-05632	392439 ✓
Amended	07/22/2008	2008-07615	
Shell 151	09/15/2008	2008-11347	394955
Shell 152	09/15/2008	2008-11348	394956
Shell 153	09/15/2008	2008-11349	394957
Shell 154	09/15/2008	2008-11350	394958
Shell 155	09/15/2008	2008-11351	394959
Shell 156	09/15/2008	2008-11352	394960
Shell 157	09/15/2008	2008-11353	394961

2011 AUG 18 A 7:51

RECEIVED
BLM AZ STATE OFFICE

<i>Name of Claim</i>	<i>Location Date</i>	<i>Santa Cruz County Fee Number</i>	<i>BLM Serial A MC No.</i>
Shell 158	09/14/2008	2008-11354	394962
Shell 159	09/14/2008	2008-11355	394963
Shell 160	09/14/2008	2008-11356	394964
Shell 161	09/14/2008	2008-11357	394965
Shell 162	09/14/2008	2008-11358	394966
Shell 163	09/14/2008	2008-11359	394967
Shell 164	09/14/2008	2008-11360	394968
Shell 165	09/14/2008	2008-11361	394969

I:\FILES\DOCS\AUGU05\251031\DOCLN0836.DOC

RECEIVED
BLM AZ STATE OFFICE
2011 AUG 18 A 7:57
PHOENIX, ARIZONA

<i>Name of Claim</i>	<i>Location Date</i>	<i>Santa Cruz County Fee Number</i>	<i>BLM Serial A MC No.</i>
Shell 158	09/14/2008	2008-11354	394962
Shell 159	09/14/2008	2008-11355	394963
Shell 160	09/14/2008	2008-11356	394964
Shell 161	09/14/2008	2008-11357	394965
Shell 162	09/14/2008	2008-11358	394966
Shell 163	09/14/2008	2008-11359	394967
Shell 164	09/14/2008	2008-11360	394968
Shell 165	09/14/2008	2008-11361	394969

I:\FILES\DOCS\AUGU05\251031\DOC\LN0836.DOC

RECEIVED
BLM AZ STATE OFFICE
2011 AUG 18 A 7:51
PHOENIX, ARIZONA

DECONCINI McDONALD YETWIN & LACY

A PROFESSIONAL CORPORATION
ATTORNEYS AT LAW

ROBIN E. BARNES, CP
rbarnes@dmyl.com

2525 EAST BROADWAY BOULEVARD • SUITE 200
TUCSON, ARIZONA 85716-5300
(520) 322-5000 • (520) 322-5585 (Fax)
WWW.DECONCINIMCDONALD.COM

August 16, 2011

Via Federal Express

Arizona State Office
Bureau of Land Management
Attention: Public Room
One North Central Avenue, Suite 800
Phoenix, AZ 85004-4427

RE: **Payment of Claim Maintenance Fee; Thirstystone Resources, Inc.**

Ladies and Gentlemen:

Delivered herewith is a check in the amount of \$280.00, as payment of the claim maintenance fees pursuant to the 30 U.S.C. § 28f(a), as adjusted by 30 U.S.C. § 28j(c) and implemented by notice in 74 *Federal Register* 30959-62 (June 29, 2009), for the assessment year beginning September 1, 2011, on behalf of Thirstystone Resources, Inc. A copy of the Certification of Payment of Maintenance Fee in Lieu of Affidavit of Annual Assessment Work to be recorded with the Navajo County Recorder's Office is also enclosed herewith.

Please return a date-stamped copy of this letter and the affidavits along with the receipt for payment to this office. Thank you for your assistance and please feel free to contact me or John Lacy with any questions or concerns.

Sincerely,



Robin E. Barnes, CP
Certified Paralegal

reb

Enc.

c. w/out enc. Laurie Leahy
Carl White

I:\FILES\DOCS\DESE06\960505\LTR\LO3492.DOC

RECEIVED
BLM AZ STATE OFFICE
2011 AUG 18 AM 7:51
PHOENIX, ARIZONA

After recording, please return to:

John C. Lacy
DeConcini McDonald Yetwin & Lacy, P.C.
2525 E. Broadway Blvd., #200
Tucson, AZ 85716

RECEIVED
BLM AZ STATE OFFICE
2011 AUG 18 A 1:51
PIPIPIPI, ARIZONA

STATE OF TEXAS)
) ss:
County of Cook)

CERTIFICATION OF PAYMENT OF MAINTENANCE FEE
IN LIEU OF AFFIDAVIT OF ANNUAL ASSESSMENT WORK

Laurie Leahy, being first duly sworn, deposes and says that:

1. She is an agent for Thirstystone Resources, Inc., the owner of the following described unpatented placer mining claims situated in Navajo County, Arizona (the "Claims"), the location notices of which are of record in said county, and in the records of the Arizona State Office of the Bureau of Land Management under the file numbers indicated as follows:

Name of Claim	Cty Recds Document No.	BLM Serial A MC No.
NIZ #3	1998-6151	350123 ✓
THT #1	1999-11101	352178 ✓


The NIZ #3 claim is situated in the Southwest Quarter of Section 22, Township 12 North, Range 20 East and the THT #1 claim is situated in the Northwest Quarter of Section 28, Township 12 North, Range 20 East, all in the Gila and Salt River Meridian.

2. Pursuant to the 30 U.S.C. § 28f(a), as adjusted by 30 U.S.C. § 28j(c) and implemented by notice in 74 *Federal Register* 30959-62 (June 29, 2009), the owner has paid a maintenance fee of \$140 per claim for the assessment year beginning September 1, 2011. This Certificate is in lieu of an affidavit of performance of annual assessment work or notice of intent to hold.


3. The name and address of the owner of Claims for which this Certificate is prepared are Thirstystone Resources, Inc., c/o RAF Industries, Inc., One Pitcairn Place, 165 Township Line Road, Suite 2100, Jenkintown, PA 19046.

4. The Claims are held and claimed by the owner for the valuable mineral contained therein.

DATED this 9th day of August, 2011.


Laurie Leahy

Sworn and subscribed before me this 9th day of August, 2011, by Laurie Leahy,
Agent for Thirstystone Resources, Inc.


Notary Public

I:\FILES\DOCS\DESE06\960505\DOC\LN1233.DOC



RECEIVED
BLM AZ STATE OFFICE
2011 AUG 18 A 7:57
TUCSON, ARIZONA

DECONCINI McDONALD YETWIN & LACY

A PROFESSIONAL CORPORATION
ATTORNEYS AT LAW

ROBIN E. BARNES, CP
rbarnes@dmyl.com

2525 EAST BROADWAY BOULEVARD • SUITE 200
TUCSON, ARIZONA 85716-5300
(520) 322-5000 • (520) 322-5585 (Fax)
WWW.DECONCINIMCDONALD.COM

August 15, 2011

Via Federal Express

Arizona State Office
Bureau of Land Management
Attention: Public Room
One North Central Avenue, Suite 800
Phoenix, AZ 85004-4427


RE: **Payment of Claim Maintenance Fee; Redstone Resources Corporation**

Ladies and Gentlemen:

Delivered herewith is a check in the amount of \$22,960.00 as payment of the claim maintenance fees pursuant to 30 U.S.C. § 28f(a), as adjusted by 30 U.S.C. § 28j(c) and implemented by notice in 74 *Federal Register* 30959-62 (June 29, 2009), for the assessment year beginning September 1, 2011, on behalf of Redstone Resources Corporation. A copy of the Certification of Payment of Maintenance Fee in Lieu of Affidavit of Annual Assessment Work to be recorded with the Yavapai Recorder's Office is also enclosed herewith.

Please return a date-stamped copy of this letter and the affidavit along with the receipt for payment to this office. Thank you for your assistance and please feel free to contact me or John Lacy with any questions or concerns

Sincerely,



Robin E. Barnes, CP
Certified Paralegal

reb

Enc.
c. w/out enc. Gary Davis (via email)

I:\FILES\DOCS\REDS01\291366\LTR\LO3578.DOC

RECEIVED
BLM ARIZONA OFFICE
2011 AUG 18 A 7:57

After recording, please return to:

Robin E. Barnes
DeConcini McDonald Yetwin & Lacy, P.C.
2525 E. Broadway Blvd., #200
Tucson, AZ 85716

RECEIVED
BLM AZ STATE OFFICE
2011 AUG 18 A 7:57
PIMCO, ARIZONA

STATE OF ARIZONA)
) ss:
County of Pima)

CERTIFICATION OF PAYMENT OF MAINTENANCE FEE
IN LIEU OF AFFIDAVIT OF ANNUAL ASSESSMENT WORK

Marian C. LaLonde, being first duly sworn, deposes and says that:

1. She is an agent for Redstone Resources Corporation, a Nevada corporation, owner of the unpatented lode mining claims and millsites situated in Yavapai County, Arizona (the "Claims"), the location notices of which are of record in said county, and in the records of the Arizona State Office of the Bureau of Land Management under the file numbers indicated in the attached Exhibit A.

2. Pursuant to the 30 U.S.C. § 28f(a), as adjusted by 30 U.S.C. § 28j(c) and implemented by notice in 74 *Federal Register* 30959-62 (June 29, 2009), the owner has paid a maintenance fee of \$140 per claim for the assessment year beginning September 1, 2011. This Certificate is in lieu of an affidavit of performance of annual assessment work or notice of intent to hold.

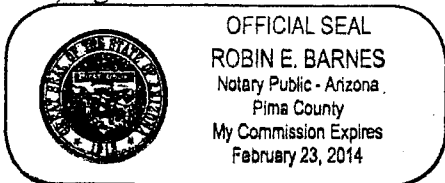
3. The name and address of the owner of Claims for which this Certificate is prepared are Redstone Resources Corporation, 10920 W. Alameda Ave., Ste. 207, Lakewood CO 80226. THIS IS NOT A CHANGE OF ADDRESS

4. The Claims are held and claimed by the owner for the valuable mineral contained therein and the millsites for uses related to the mining claims.

DATED this 16th day of August, 2011.

Marian C. LaLonde
Marian C. LaLonde

Sworn and subscribe to before me this 16th day of August, 2011, by Marian C. LaLonde, Agent for Redstone Resources Corporation.



Robin E. Barnes
Notary Public

EXHIBIT A

The following unpatented lode mining claims situated in the Walnut Grove Mining District, Yavapai County, Arizona, the location notices of which are of record in the office of the Recorder of Yavapai County, Arizona and the Arizona State office of the Bureau of Land Management as follows:

Name of Claim	Book of Official Records	Page Number	A MC Number	Location Date
Mistake Fraction No. 1	761	114	75989	6-21-1972
Mistake Fraction No. 2	761	115	75990	6-20-1972
Mistake No. 1	761	116	75991	6-20-1972
Mistake No. 2	761	117	75992	6-20-1972
Mistake No. 3	761	118	75993	6-20-1972
Mistake No. 4	761	119	75994	6-20-1972
Mistake No. 5	761	120	75995	6-20-1972
Mistake No. 6	761	121	75996	6-21-1972
Mistake No. 7	761	122	75997	6-21-1972
Mistake No. 8	761	123	75998	6-21-1972
Mistake No. 9	761	124	75999 ✓	6-21-1972
Mistake No. 10	761	125	76000	6-21-1972
Mistake No. 11	761	126	76001	6-21-1972
Mistake No. 12	761	127	76002	6-21-1972
Mistake No. 13	761	128	76003	6-21-1972
Mistake No. 14	761	129	76004	6-21-1972
Mistake No. 15	761	130	76005	6-21-1972
Mistake No. 16	761	131	76006	6-21-1972
Mistake No. 17	761	132	76007	6-21-1972
Mistake No. 18	761	133	76008	6-21-1972
The Last Mistake	761	134	76009 ✓	6-21-1972
Lois No. 1	464	551	75979	9-01-1967
Lois No. 2	464	552	75980	9-01-1967
Lois No. 3	464	553	75981	9-01-1967
Lois No. 4	464	554	75982	9-01-1967
Lois No. 5	464	555	75983	9-01-1967
Lois No. 6	464	556	75984	9-01-1967
Lois No. 17	464	557	75985	9-01-1967
Lois No. 18	464	558	75986	9-01-1967
Lois No. 19	464	559	75987	9-01-1967
Lois No. 20	464	560	75988 ✓	9-01-1967
Zonia No. 2	1358	591-592	124258	1-30-1981
Zonia No. 5	1358	593-594	124259	1-30-1981
Zonia No. 6	1358	595-596	124260	1-30-1981
Zonia No. 7	1358	597-598	124261	1-30-1981
Zonia No. 8	1358	599-600	124262	1-30-1981
Zonia No. 9	1358	601-602	124263	1-30-1981
Zonia No. 10	1358	603-604	124264	1-30-1981

Name of Claim	Book of Official Records	Page Number	A MC Number	Location Date
Copper Crown No. 23	68	390	76068	2-07-1956
Copper Crown No. 24	68	391	76069	2-07-1956
Copper Crown No. 25	68	392	76070	2-07-1956
Copper Crown No. 26	68	393	76071	2-07-1956
Copper Crown No. 27	83	74	76072	8-11-1956
Copper Crown No. 28	73	402	76073	3-07-1956
Copper Crown No. 29	73	403	76074	3-07-1956
Copper Crown No. 30	73	404	76075	3-07-1956
Copper Crown No. 31	73	405	76076	3-07-1956
Copper Crown No. 32	83	75	76077	8-11-1956
Copper Crown No. 33	112	374	76078	9-01-1957
Copper Crown No. 34	112	375	76079	9-01-1957
Copper Crown No. 35	112	376	76080	9-01-1957
Copper Crown No. 36	560	930	76081	7-20-1969
Copper Crown No. 37	560	931	76082	7-20-1969
Copper Crown No. 38	560	932	76083	7-21-1969
Copper Crown No. 39	560	933	76084	7-21-1969
Copper Crown No. 40	560	934	76085	7-20-1969
Copper Crown No. 41	560	935	76086	7-21-1969
Copper Crown No. 42	560	936	76087	7-22-1969
Copper Crown No. 43	560	937	76088	7-22-1969
Copper Crown No. 44	560	938	76089	7-22-1969
Copper Crown No. 45	560	939	76090	7-22-1969
Copper Crown No. 46	560	940	76091	7-22-1969
Copper Crown No. 47	560	941	76092	7-23-1969
Copper Crown No. 48	560	942	76093	7-23-1969
Copper Crown No. 49	560	943	76094	7-23-1969
Copper Crown No. 50	560	944	76095	7-23-1969
Copper Crown No. 51	560	945	76096 ✓	7-23-1969
Amended	706	403		
Copper Crown # 52	4551	245	386616 ✓	9-01-2007
Copper Crown No. 53	1484	185	188442 ✓	9-08-1982
N-30	3798	672	354858	10-04-2000
N-31	3798	671	354859	10-04-2000
N-32	3798	670	354860	10-05-2000
N-34	3798	669	354861	10-04-2000
N-35	3798	668	354862	10-04-2000
N-36	3798	667	354863	10-05-2000
N-37	3798	666	354864	10-05-2000
N-38	3798	665	354865	11-06-2000
N-39	3798	664	354866	11-06-2000
N-40	3798	663	354867 ✓	11-06-2000

PROPERTY, ARIZONA

RECEIVED

Name of Claim	Book Official Records	of Page Number	A MC Number	Location Date
Redstone Fraction No. 2	4724	172	399303	2-17-2010
Redstone Fraction No. 3	4724	173	399304 ✓	2-17-2010
Zonia Millsite No. 1	4774	20	403038	9-01-2010
Zonia Millsite No. 7	4774	21	403039	9-01-2010
Zonia Millsite No. 8	4774	22	403040	9-01-2010
Zonia Millsite No. 9	4774	23	403041	9-01-2010
Zonia Millsite No. 10	4774	24	403042	9-01-2010
Zonia Millsite No. 11	4774	25	403043	9-01-2010
Zonia Millsite No. 17	4774	26	403044	9-01-2010
Zonia Millsite No. 18	4774	27	403045	9-01-2010
Zonia Millsite No. 19	4774	28	403046	9-01-2010
Zonia Millsite No. 20	4774	29	403047	9-01-2010
Zonia Millsite No. 33	4774	30	403048	9-01-2010
Zonia Millsite No. 34	4774	31	403049	9-01-2010
Zonia Millsite No. 35	4774	32	403050	9-01-2010
Zonia Millsite No. 36	4774	33	403051	9-01-2010
Zonia Millsite No. 40	4774	34	403052	9-01-2010
Zonia Millsite No. 41	4774	35	403053	9-01-2010
Zonia Millsite No. 42	4774	36	403054	9-01-2010
Zonia Millsite No. 44	4774	37	403055	9-01-2010
Zonia Millsite No. 45	4774	38	403056	9-01-2010
Zonia Millsite No. 57	4774	39	403057 ✓	9-01-2010
Redstone #1	4795	339	405085	11-19-2010
Redstone #2	4795	340	405086	11-19-2010
Redstone #3	4795	341	405087	11-19-2010
Redstone #4	4795	342	405088	11-19-2010
Redstone #5	4795	343	405089	11-19-2010
Redstone #6	4795	344	405090	11-19-2010
Redstone #7	4795	345	405091	11-19-2010
Redstone #8	4795	346	405092	11-19-2010
Redstone #9	4795	347	405093	11-19-2010
Redstone #10	4795	348	405094	11-19-2010
Redstone #11	4795	349	405095	11-19-2010
Redstone #12	4795	350	405096	11-19-2010
Redstone #13	4795	351	405097	11-19-2010
Redstone #14	4795	352	405098	11-19-2010
Redstone #15	4795	353	405099	12-02-2010
Redstone #16	4795	354	405100	12-02-2010
Redstone #17	4795	355	405101	12-02-2010
Redstone #18	4795	356	405102	12-02-2010
Redstone #19	4795	357	405103 ✓	12-02-2010

I:\FILES\DOCS\REDS01\291366\DOC\LN5235.DOC

From: (520) 322-5000
Laurie Andersen
DeConcini Law Firm
2525 East Broadway
Suite 200
Tucson, AZ 85716

Origin ID: TUSA



Ship Date: 16AUG11
ActWgt: 1.0 LB
CAD: 5333594/INET3180

Delivery Address Bar Code



SHIP TO: (520) 322-5000


BILL SENDER

Arizona State Office
Bureau of Land Management
One North Central Ave., #800
Attn: Public Room
Phoenix, AZ 85004

Ref # #123123/REB
Invoice #
PO #
Dept #


WED - 17 AUG A1
PRIORITY OVERNIGHT

TRK# 7950 8758 2244
0201



XH ZSYA

85004
AZ-US
PHX



50FG1/EEE7/F5F4

Warning: This system is designed to be used only for the purpose of shipping and tracking. It is not intended for use as a communication system. Use of this system constitutes your agreement to the service conditions in the current FedEx Service Guide, available on fedex.com. FedEx will not be responsible for any claim in excess of \$100 per package, whether the result of loss, damage, delay, non-delivery, misdelivery, or misinformation, unless you declare a higher value, pay an additional charge, document your actual loss and file a timely claim. Limitations found in the current FedEx Service Guide apply. Your right to recover from FedEx for any loss, including intrinsic value of the package, loss of sales, income interest, profit, attorney's fees, costs, and other forms of damage whether direct, incidental, consequential, or special is limited to the greater of \$100 or the authorized declared value. Recovery cannot exceed actual documented loss. Maximum for items of extraordinary value is \$500, e.g. jewelry, precious metals, negotiable instruments and other items listed in our Service Guide. Written claims must be filed within strict time limits, see current FedEx Service Guide.

Align top of FedEx Express Shipping Label here.

FedEx Ship Manager - Print Your Label(s)

Page 1 of 1

From: (520) 322-5000
Laurie Andersen
DeConcini Law Firm
2525 East Broadway
Suite 200
Tucson, AZ 85716

Origin ID: TUSA



J11201104250225

Ship Date: 16AUG11
ActWgt: 1.0 LB
CAD: 5333594/NET3180

Delivery Address Bar Code



Ref # #123123/REB
Invoice #
PO #
Dept #

SHIP TO: (520) 322-5000

BILL SENDER



Arizona State Office
Bureau of Land Management
One North Central Ave., #800
Attn: Public Room
Phoenix, AZ 85004

WED - 17 AUG A1
PRIORITY OVERNIGHT

TRK# 7950 8758 2244
0281

XH ZSYA

85004
AZUS
PHX



50G1EEET/FS4

BP/K1345-0610

FZ
275 2 B
2244
08.17

For FedEx Express® Shipments Only

Press here to seal. Press here to seal. Press here to seal.

Sender: Please seal before shipping.

Align bottom of Peel and Stick Airbill or Pouch here.

United States Department of the Interior
Bureau of Land Management
LANDS/RECREATION & PLANNING
ONE N CENTRAL AVE
PHOENIX, AZ 85004 -2203
Phone: 602-417-9200

Receipt

No: 2408397

Transaction #: 2483693	
Date of Transaction: 08/18/2011	
CUSTOMER:	
DECONCINI MCDONALD YETWIN & LACY 2525 E BROADWAY BLVD STE 200 TUCSON,AZ 85716-5300 US	

LINE #	QTY	DESCRIPTION	REMARKS	UNIT PRICE	TOTAL
1	1.00	LOCATABLE MINERALS / MINING CLAIMS-NOT NEW-UNADJUD,ONE AUTH NO. ONLY / MINING CLAIM MONEY RECEIVED CASES: AMC373528/\$125440.00	MAINT-896	- n/a -	125440.00
TOTAL:					\$125,440.00

PAYMENT INFORMATION					
1	AMOUNT:	140.00	POSTMARKED:	N/A	
	TYPE:	CHECK	RECEIVED:	08/18/2011	
	CHECK NO:	044219			
	NAME:	DECONCINI MCDONALD YETWIN & LACY PC 2525 EAST BROADWAY STE 200 TUCSON AZ 85716 US			
2	AMOUNT:	23240.00	POSTMARKED:	08/16/2011	
	TYPE:	CHECK	RECEIVED:	08/18/2011	
	CHECK NO:	000002620			
	NAME:	ARIZONA MINERALS INC 4500 CHERRY CRK SO DR STE 1040 DENVER CO 80246 US			
3	AMOUNT:	69160.00	POSTMARKED:	08/16/2011	
	TYPE:	CHECK	RECEIVED:	08/18/2011	
	CHECK NO:	00025878			
	NAME:	CARLOTA COPPER COMPANY PO BOX 1009 MIAMI AZ 85539 US			
4	AMOUNT:	22960.00	POSTMARKED:	08/16/2011	
	TYPE:	CHECK	RECEIVED:	08/18/2011	

	CHECK NO:	044266	
	NAME:	DECONCINI MCDONALD YETWIN & LACY PC 2525 E BROADWAY STE 200 TUCSON AZ 85716 US	
5	AMOUNT:	280.00	POSTMARKED: 08/16/2011
	TYPE:	CHECK	RECEIVED: 08/18/2011
	CHECK NO:	10855	
	NAME:	HAWKS, HOWARD L 11398 PACIFIC STREET OMAHA NE 68154 US	
6	AMOUNT:	4480.00	POSTMARKED: 08/16/2011
	TYPE:	CHECK	RECEIVED: 08/18/2011
	CHECK NO:	1187	
	NAME:	CDO RANCHING & DEVELOPMENT LP PO BOX 689 85623 US	
7	AMOUNT:	4760.00	POSTMARKED: 08/16/2011
	TYPE:	CHECK	RECEIVED: 08/18/2011
	CHECK NO:	2164	
	NAME:	RANCHO SECO LLC HC 65 BOX 6335 AMADO AZ 85645 US	
8	AMOUNT:	140.00	POSTMARKED: 08/16/2011
	TYPE:	CHECK	RECEIVED: 08/18/2011
	CHECK NO:	4301	
	NAME:	WILLIAMS, WENDY L 1580 PENDLETON DR RIO RICO AZ 85648 US	
9	AMOUNT:	280.00	POSTMARKED: 08/16/2011
	TYPE:	CHECK	RECEIVED: 08/18/2011
	CHECK NO:	58014	
	NAME:	THIRSTYSTONE RESOURCES INC PO BOX 1638 GAINESVILLE TX 76241 US	

REMARKS

This receipt was generated by the automated BLM Collections and Billing System and is a paper representation of a portion of the official electronic record contained therein.

LEAD FILE Nos.

RECEIPT # 2401692

Amc 35792	97784	308180	406829	
39092	131760	309608		
48023	265777	312258		
49212	293003	327648		
50970	299053	330826		
52072	303011	333428		

AMC NUMBER(S)	Lead Number	AMC NUMBER(S)	Lead Number
35795-799	35792	52072-084; 52088; 52090-097	52072
35802-805	"	52103-116; 52121-124; 52126	"
35817-819	"	52132-134; 52138; 52141	"
35822-823	"	52172-185; 52188; 52190; 52192	"
35826-829	"	52194-195; 52197-198;	"
35837-850	"	52203-210; 52212; 52215; 52217;	"
39092-39114	39092	52220-224; 52226-242	"
39137-138	"	52246-248; 52259-264	52072
39144-145	"	97788-793	97784
39162-163	"	131768-769	131760
39165-39191	"	265777	265777
48124-48129	48023	293003	293003
49306; 49308	49212	299053-072	299053
49312-14; 49316	"	303011	303011
49318-49320	"	308180-181	308180
49329; 49332-49368	"	309608	309608
49373; 49375-383; 49385	"	312258-262	312258
49409-434; 49436-438; 49453	"	327648-655	327648
49476-478; 49486-492;	"	327657-753	"
49498-49504; 49511-513;	"	327755-805	"
49524-527; 49535-539	"	327810-822; 327827-841	"
49542-544; 49577-49624	"	327843-852; 327854-855	"
51319-326	50970	330826; 330834	330826

DATE ENTERED INTO THE COMPUTER: AUG 11 2011 BY: PB (initials)

Lead Amc #

333430-438

333428

333443-444

"

406829-836

406829

August 1, 2011

After recording, return to:
Freeport-McMoRan Corporation
Attn: D. Stillwell
333 North Central Avenue ✓
Phoenix, AZ 85004

Bureau of Land Management
Department of the Interior
One N. Central Avenue
Phoenix, AZ 85004

NO. OF CLAIMS 635
AMOUNT 88900.
RECEIPT NO. 2401692
INIT. SC

2011

** BLM-ASO**

NOTICE OF INTENT TO HOLD MINING CLAIMS AND PAYMENT OF BLM MAINTENANCE FEE

Re: Payment of Annual Claim Maintenance Fee

Dear Sir or Madam:

This will serve as notice that Freeport-McMoRan Miami, Inc., whose address for purpose of this filing is Land and Water Department, 333 North Central Ave., Phoenix, Arizona 85004, intends to hold the mining claims and/or mill sites described on Exhibit A attached hereto for the assessment year ending at 12 o'clock, noon, on September 1, 2012 by payment of the annual maintenance fee of \$140 per claim or site. Payment of such amount is made herewith for such assessment year for each of the claims and sites, the name, and BLM serial number with the book and page or index number of recording of the location notice in the official records of Gila County, Arizona, of which, is set forth on Exhibit A attached hereto and by this reference incorporated herein.

Donald A. Stillwell

Donald A. Stillwell for
Freeport-McMoRan Miami, Inc.

State of Arizona)
) ss.
County of Maricopa)

RECEIVED
AUG 1 10 50 AM '11

The foregoing instrument was acknowledged before me on August 3rd, 2011, by Donald A. Stillwell, on behalf of Freeport-McMoRan Miami, Inc.
(Seal)



STEPHANIE D. TURTON
Notary Public - Arizona
Maricopa County
Expires 11/18/2011

Stephanie D. Turton
Notary Public

My commission expires: 11/18/2011

ENTERED INTO COMPUTER
AUG 11 2011

PB

EXHIBIT A

County: Gila

State: AZ

BLM Serial #	Claim Name	Original Recording		Amended Recording		Location
		Recording #	Page #	Recording #	Page #	
AMC 035795	QUARTZ SITE NO. 4 (A)	466	188			SEC21-T01N-R14E
AMC 035796	QUARTZ SITE NO. 5 (A)	466	187			SEC21-T01N-R14E
AMC 035797	QUARTZ SITE NO. 6 (A)	466	186			SEC21-T01N-R14E
AMC 035798	QUARTZ SITE NO. 7 (A)	466	185			SEC21-T01N-R14E
AMC 035799	QUARTZ SITE NO. 8 (A)	466	184			SEC21-T01N-R14E
AMC 035802	QUARTZ SITE NO. 11 (A)	466	181			SEC21-T01N-R14E
AMC 035803	QUARTZ SITE NO. 12 (A)	466	180			SEC21-T01N-R14E
AMC 035804	QUARTZ SITE NO. 13 (A)	466	179			SEC21-T01N-R14E
AMC 035805	QUARTZ SITE NO. 14 (A)	466	178			SEC21-T01N-R14E
AMC 035817	QUARTZ SITE #25 (A)	466	220			SEC22-T01N-R14E
AMC 035818	QUARTZ SITE #26 (A)	466	221			SEC22-T01N-R14E
AMC 035819	QUARTZ SITE #27 (A)	466	166			SEC22-T01N-R14E
AMC 035822	HARDROCK NO. 1 (A)	466	200			SEC15-T01N-R14E
AMC 035823	HARDROCK NO. 2 (A)	466	193			SEC15-T01N-R14E
AMC 035826	MOONLIGHT (A)	466	196			SEC21-T01N-R14E
AMC 035827	BLACK OAK (A)	466	199			SEC21-T01N-R14E
AMC 035828	BLACK OAK NO. 2 (A)	466	198			SEC21-T01N-R14E
AMC 035829	BLACK OAK NO. 3 (A)	466	197			SEC22-T01N-R14E
AMC 035837	PINTO COPPER FRACTION (A)	466	204			SEC28-T01N-R14E
AMC 035838	PINTO COPPER NO. 1 (A)	466	210			SEC27-T01N-R14E
AMC 035839	PINTO COPPER NO. 2 (A)	466	211			SEC27-T01N-R14E
AMC 035840	PINTO COPPER NO. 3 (A)	466	212			SEC27-T01N-R14E
AMC 035841	PINTO COPPER NO. 4 (A)	466	213			SEC27-T01N-R14E
AMC 035842	PINTO COPPER NO. 5 (A)	466	214			SEC27-T01N-R14E
AMC 035843	PINTO COPPER NO. 6 (A)	466	219			SEC28-T01N-R14E
AMC 035844	PINTO COPPER NO. 7 (A)	466	222			SEC28-T01N-R14E
AMC 035845	PINTO COPPER NO. 8 (A)	466	223			SEC28-T01N-R14E
AMC 035846	PINTO COPPER NO. 9 (A)	466	205			SEC28-T01N-R14E

Date: 6/6/2011

Page 1

JUN 10 2011

GILA COUNTY

[Handwritten mark]

EXHIBIT A

County: G#a

State: AZ

BLM Serial #	Claim Name	Original Recording		Amended Recording		Location
		Recording #	Page #	Recording #	Page #	
AMC 035847	PINTO COPPER NO. 10 (A)	466	206			SEC28-T01N-R14E
AMC 035848	PINTO COPPER NO. 11 (A)	466	207			SEC28-T01N-R14E
AMC 035849	PINTO COPPER NO. 12 (A)	466	208			SEC28-T01N-R14E
AMC 035850	PINTO COPPER NO. 13 (A)	466	209			SEC28-T01N-R14E
AMC 039092	KAY 1	262	305	471	40	SEC15-T01N-R14E
AMC 039093	KAY 2	262	306	471	41	SEC15-T01N-R14E
AMC 039094	KAY 3	262	307	471	42	SEC15-T01N-R14E
AMC 039095	KAY 4	262	308	471	43	SEC15-T01N-R14E
AMC 039096	KAY 5	262	309	471	44	SEC15-T01N-R14E
AMC 039097	KAY 6	262	310	471	45	SEC15-T01N-R14E
AMC 039098	KAY 7	262	311	471	46	SEC15-T01N-R14E
AMC 039099	KAY 8	262	312	471	47	SEC15-T01N-R14E
AMC 039100	KAY 9	262	313	471	48	SEC15-T01N-R14E
AMC 039101	KAY 10	262	314	471	49	SEC15-T01N-R14E
AMC 039102	KAY 11	262	315	471	50	SEC15-T01N-R14E
AMC 039103	KAY 12	262	316	471	51	SEC15-T01N-R14E
AMC 039104	KAY 13	262	317	471	52	SEC15-T01N-R14E
AMC 039105	KAY 14	262	318	471	53	SEC15-T01N-R14E
AMC 039106	KAY 15	262	319	471	54	SEC15-T01N-R14E
AMC 039107	KAY 16	262	320	471	55	SEC15-T01N-R14E
AMC 039108	KAY 17	262	321	471	56	SEC22-T01N-R14E
AMC 039109	KAY 18	262	322	471	57	SEC21-T01N-R14E
AMC 039110	KAY 19	262	323	471	58	SEC22-T01N-R14E
AMC 039111	KAY 20	262	324	471	59	SEC21-T01N-R14E
AMC 039112	KAY 21	262	325	471	60	SEC22-T01N-R14E
AMC 039113	KAY 22	262	326	471	61	SEC21-T01N-R14E
AMC 039114	KAY 23	262	327	471	62	SEC22-T01N-R14E
AMC 039137	KAY 50	262	352	471	85	SEC14-T01N-R14E
AMC 039138	KAY 51	262	353	471	86	SEC14-T01N-R14E
AMC 039144	KAY 57	262	359	471	92	SEC10-T01N-R14E
AMC 039145	KAY 58	262	360	471	93	SEC09-T01N-R14E
AMC 039162	KAY 81	264	328	471	110	SEC15-T01N-R14E
AMC 039163	KAY 82	264	329	471	111	SEC15-T01N-R14E
AMC 039165	KAY 85	262	373	471	113	SEC22-T01N-R14E
AMC 039166	KAY 86	262	374	471	114	SEC22-T01N-R14E
AMC 039167	KAY 87	262	375	471	115	SEC15-T01N-R14E

Date: 6/6/2011

EXHIBIT A

County: Gila

State: AZ

BLM Serial #	Claim Name	Original Recording		Amended Recording		Location
		Recording #	Page #	Recording #	Page #	
AMC 039168	KAY 88	262	376	471	116	SEC22-T01N-R14E
AMC 039169	KAY 89	262	377	471	117	SEC15-T01N-R14E
AMC 039170	KAY 90	262	378	471	118	SEC15-T01N-R14E
AMC 039171	KAY 91	262	379	471	119	SEC15-T01N-R14E
AMC 039172	KAY 92	262	380	471	120	SEC15-T01N-R14E
AMC 039173	KAY 93	262	381	471	121	SEC15-T01N-R14E
AMC 039174	KAY 94	262	382	471	122	SEC15-T01N-R14E
AMC 039175	KAY 95	262	383	471	123	SEC15-T01N-R14E
AMC 039176	KAY 96	262	384	471	124	SEC15-T01N-R14E
AMC 039177	KAY 97	262	385	471	125	SEC15-T01N-R14E
AMC 039178	KAY 98	262	386	471	126	SEC15-T01N-R14E
AMC 039179	KAY 99	262	387	471	127	SEC15-T01N-R14E
AMC 039180	KAY 100	262	388	471	128	SEC15-T01N-R14E
AMC 039181	KAY 101	262	389	471	129	SEC15-T01N-R14E
AMC 039182	KAY 102	262	390	471	130	SEC15-T01N-R14E
AMC 039183	KAY 103	262	391	471	131	SEC15-T01N-R14E
AMC 039184	KAY 104	262	392	471	132	SEC15-T01N-R14E
AMC 039185	KAY 108	262	396	471	133	SEC09-T01N-R14E
AMC 039186	KAY 109	270	267	471	134	SEC22-T01N-R14E
AMC 039187	KAY 110	270	268	471	135	SEC21-T01N-R14E
AMC 039188	KAY 111	270	269	471	136	SEC22-T01N-R14E
AMC 039189	KAY 112	270	270	471	137	SEC21-T01N-R14E
AMC 039190	KAY 113	270	271	471	138	SEC22-T01N-R14E
AMC 039191	KAY 114	270	272	471	139	SEC22-T01N-R14E
AMC 048124	DESERTER	20	16	24	239	SEC22-T01N-R14E
AMC 048125	CHIEF #3	25	79	24	240	SEC22-T01N-R14E
AMC 048126	CHIEF #4	25	80	24	241	SEC22-T01N-R14E
AMC 048127	CHIEF #5	25	81	24	242	SEC22-T01N-R14E
AMC 048128	CHIEF #6	25	82	24	243	SEC22-T01N-R14E
AMC 048129	RESCUE MILL	270	576			SEC16-T01N-R15E
AMC 049306	IL 75	216	443			SEC35-T01N-R14E
AMC 049308	IL 77	216	445			SEC35-T01N-R14E
AMC 049312	IL 81	216	449			SEC35-T01N-R14E
AMC 049313	IL 82	216	450			SEC35-T01N-R14E
AMC 049314	IL 88	216	516			SEC03-T01S-R14E
AMC 049316	IL 90	216	518			SEC03-T01S-R14E
AMC 049318	IL 92	216	520			SEC03-T01S-R14E
AMC 049319	IL 93	216	521			SEC03-T01S-R14E

Date: 6/6/2011

Page 3

06 06 2011 09:07 AM
 GILA COUNTY
 CLERK'S OFFICE

EXHIBIT A

County: Gila

State: AZ

<u>BLM Serial #</u>	<u>Claim Name</u>	<u>Original Recording</u>		<u>Amended Recording</u>		<u>Location</u>
		<u>Recording #</u>	<u>Page #</u>	<u>Recording #</u>	<u>Page #</u>	
AMC 049320	IL 94	216	522			SEC03-T01S-R14E
AMC 049329	IL 103	216	531			SEC03-T01S-R14E
AMC 049332	IL 108	216	536			SEC03-T01S-R14E
AMC 049333	IL 109	216	537			SEC03-T01S-R14E
AMC 049334	IL 110	216	538			SEC03-T01S-R14E
AMC 049335	IL 111	216	539			SEC03-T01S-R14E
AMC 049336	IL 112	216	540			SEC03-T01S-R14E
AMC 049337	IL 113	216	541			SEC03-T01S-R14E
AMC 049338	IL 114	216	542			SEC03-T01S-R14E
AMC 049339	IL 115	216	543			SEC03-T01S-R14E
AMC 049340	IL 116	216	544			SEC03-T01S-R14E
AMC 049341	IL 117	216	545			SEC03-T01S-R14E
AMC 049342	IL 118	216	546			SEC03-T01S-R14E
AMC 049343	IL 119	216	547			SEC03-T01S-R14E
AMC 049344	IL 120	216	550			SEC33-T01N-R14E
AMC 049345	IL 121	216	551	305	422	SEC33-T01N-R14E
AMC 049346	IL 122	216	552			SEC33-T01N-R14E
AMC 049347	IL 123	216	553	305	421	SEC33-T01N-R14E
AMC 049348	IL 124	216	554			SEC33-T01N-R14E
AMC 049349	IL 125	216	555			SEC33-T01N-R14E
AMC 049350	IL 126	216	556			SEC33-T01N-R14E
AMC 049351	IL 127	216	557			SEC33-T01N-R14E
AMC 049352	IL 128	216	558			SEC33-T01N-R14E
AMC 049353	IL 129	216	559			SEC33-T01N-R14E
AMC 049354	IL 130	216	560			SEC33-T01N-R14E
AMC 049355	IL 131	216	561			SEC33-T01N-R14E
AMC 049356	IL 132	216	562			SEC33-T01N-R14E
AMC 049357	IL 133	216	563			SEC33-T01N-R14E
AMC 049358	IL 134	216	564			SEC33-T01N-R14E
AMC 049359	IL 135	216	565			SEC33-T01N-R14E
AMC 049360	IL 136	216	566			SEC33-T01N-R14E
AMC 049361	IL 137	216	567			SEC33-T01N-R14E
AMC 049362	IL 138	216	568			SEC33-T01N-R14E
AMC 049363	IL 139	216	569			SEC33-T01N-R14E
AMC 049364	IL 143	216	573	305	420	SEC33-T01N-R14E
AMC 049365	IL 144	216	574	305	419	SEC33-T01N-R14E
AMC 049366	IL 145	216	575	305	418	SEC33-T01N-R14E
AMC 049367	IL 148	216	576			SEC33-T01N-R14E

Date: 6/6/2011

RECORDED
INDEXED
JUN 10 2011

EXHIBIT A

County: Gila

State: AZ

BLM Serial #	Claim Name	Original Recording		Amended Recording		Location
		Recording #	Page #	Recording #	Page #	
AMC 049368	IL 147	216	577			SEC33-T01N-R14E
AMC 049373	IL 152	216	581			SEC33-T01N-R14E
AMC 049375	IL 154	216	583			SEC33-T01N-R14E
AMC 049376	IL 155	216	584			SEC33-T01N-R14E
AMC 049377	IL 156	216	585			SEC33-T01N-R14E
AMC 049378	IL 157	216	586			SEC33-T01N-R14E
AMC 049379	IL 158	216	587			SEC33-T01N-R14E
AMC 049380	IL 159	216	588			SEC33-T01N-R14E
AMC 049381	IL 160	216	589			SEC33-T01N-R14E
AMC 049382	IL 161	216	590			SEC33-T01N-R14E
AMC 049383	IL 162	216	591			SEC33-T01N-R14E
AMC 049385	IL 168	216	597	305	417	SEC33-T01N-R14E
AMC 049409	IL 200	216	548			SEC03-T01S-R14E
AMC 049410	IL 201	216	549			SEC04-T01S-R14E
AMC 049411	IL 202	230	605			SEC04-T01S-R14E
AMC 049412	IL 203	230	606			SEC04-T01S-R14E
AMC 049413	IL 204	230	607			SEC04-T01S-R14E
AMC 049414	IL 205	230	608			SEC03-T01S-R14E
AMC 049415	IL 206	230	609			SEC04-T01S-R14E
AMC 049416	IL 207	230	610			SEC04-T01S-R14E
AMC 049417	IL 208	230	611			SEC04-T01S-R14E
AMC 049418	IL 209	230	612			SEC04-T01S-R14E
AMC 049419	IL 210	230	613			SEC33-T01N-R14E
AMC 049420	IL 211	230	614			SEC33-T01N-R14E
AMC 049421	IL 212	230	615			SEC33-T01N-R14E
AMC 049422	IL 213	230	616			SEC33-T01N-R14E
AMC 049423	IL 214	230	617			SEC33-T01N-R14E
AMC 049424	IL 215	230	618			SEC33-T01N-R14E
AMC 049425	IL 216	230	619			SEC33-T01N-R14E
AMC 049426	IL 217	230	620			SEC33-T01N-R14E
AMC 049427	IL 218	230	621			SEC04-T01S-R14E
AMC 049428	IL 219	230	622			SEC04-T01S-R14E
AMC 049429	IL 304	299	216			SEC03-T01S-R14E
AMC 049430	IL 305	299	217			SEC03-T01S-R14E
AMC 049431	IL 306	299	218			SEC03-T01S-R14E
AMC 049432	IL 307	299	219			SEC03-T01S-R14E
AMC 049433	IL 308	299	220			SEC03-T01S-R14E
AMC 049434	IL 309	299	221			SEC04-T01S-R14E

Date: 6/6/2011

Page 5

RECEIVED
JUN 10 2011
GILA COUNTY

EXHIBIT A

County: Gila

State: AZ

<u>BLM Serial #</u>	<u>Claim Name</u>	<u>Original Recording</u>		<u>Amended Recording</u>		<u>Location</u>
		<u>Recording #</u>	<u>Page #</u>	<u>Recording #</u>	<u>Page #</u>	
AMC 049436	IL 311	305	415			SEC33-T01N-R14E
AMC 049437	IL 312	305	416			SEC33-T01N-R14E
AMC 049438	IL 313	308	973			SEC03-T01S-R14E
AMC 049453	RIDGE 15	344	656			SEC36-T01N-R14E
AMC 049476	RALSTON 15	337	61			SEC13-T01N-R14E
AMC 049477	RALSTON 16	337	63			SEC13-T01N-R14E
AMC 049478	RALSTON 17	337	65			SEC13-T01N-R14E
AMC 049486	RALSTON 25	337	81			SEC13-T01N-R14E
AMC 049487	RALSTON 26	337	83			SEC13-T01N-R14E
AMC 049488	RALSTON 27	337	85			SEC13-T01N-R14E
AMC 049489	RALSTON 28	337	87			SEC13-T01N-R14E
AMC 049490	RALSTON 29	337	89			SEC13-T01N-R14E
AMC 049491	RALSTON 30	337	91			SEC13-T01N-R14E
AMC 049492	RALSTON 31	337	845			SEC13-T01N-R14E
AMC 049498	RALSTON 37	337	857			SEC13-T01N-R14E
AMC 049499	RALSTON 38	337	859			SEC13-T01N-R14E
AMC 049500	RALSTON 39	337	861			SEC13-T01N-R14E
AMC 049501	RALSTON 40	337	863			SEC13-T01N-R14E
AMC 049502	RALSTON 41	337	865			SEC13-T01N-R14E
AMC 049503	RALSTON 42	337	867			SEC13-T01N-R14E
AMC 049504	RALSTON 43	337	869			SEC13-T01N-R14E
AMC 049511	RALSTON 50	337	883			SEC13-T01N-R14E
AMC 049512	RALSTON 51	337	885			SEC13-T01N-R14E
AMC 049513	RALSTON 52	337	887			SEC13-T01N-R14E
AMC 049524	RALSTON 63	337	909			SEC13-T01N-R14E
AMC 049525	RALSTON 64	337	911			SEC14-T01N-R14E
AMC 049526	RALSTON 65	337	913			SEC14-T01N-R14E
AMC 049527	RALSTON 66	337	915			SEC14-T01N-R14E
AMC 049535	RALSTON 74	337	931			SEC14-T01N-R14E
AMC 049536	RALSTON 75	337	933			SEC14-T01N-R14E
AMC 049537	RALSTON 76	337	935			SEC14-T01N-R14E
AMC 049538	RALSTON 77	337	937			SEC14-T01N-R14E
AMC 049539	RALSTON 78	337	939			SEC14-T01N-R14E
AMC 049542	RALSTON 81	337	945			SEC14-T01N-R14E
AMC 049543	RALSTON 82	337	947			SEC14-T01N-R14E
AMC 049544	RALSTON 83	337	949			SEC14-T01N-R14E
AMC 049577	WEBSTER 1	320	548			SEC13-T01N-R14E
AMC 049578	WEBSTER 2	320	550			SEC13-T01N-R14E

Date: 6/6/2011

JUN 10 2 31
 BUREAU OF LAND MANAGEMENT
 PHOENIX, ARIZONA

EXHIBIT A

County: Gila

State: AZ

<u>BLM Serial #</u>	<u>Claim Name</u>	<u>Original Recording</u>		<u>Amended Recording</u>		<u>Location</u>
		<u>Recording #</u>	<u>Page #</u>	<u>Recording #</u>	<u>Page #</u>	
AMC 049579	WEBSTER 3	320	552			SEC13-T01N-R14E
AMC 049580	WEBSTER 4	320	554			SEC13-T01N-R14E
AMC 049581	WEBSTER 5	320	556			SEC13-T01N-R14E
AMC 049582	WEBSTER 6	320	558			SEC13-T01N-R14E
AMC 049583	WEBSTER 7	320	560			SEC13-T01N-R14E
AMC 049584	WEBSTER 8	320	562			SEC13-T01N-R14E
AMC 049585	WEBSTER 9	320	564			SEC13-T01N-R14E
AMC 049586	WEBSTER 10	320	566			SEC13-T01N-R14E
AMC 049587	WEBSTER 11	320	568			SEC13-T01N-R14E
AMC 049588	WEBSTER 12	320	570			SEC13-T01N-R14E
AMC 049589	WEBSTER 13	320	572			SEC13-T01N-R14E
AMC 049590	WEBSTER 14	320	574			SEC13-T01N-R14E
AMC 049591	WEBSTER 15	320	576			SEC13-T01N-R14E
AMC 049592	WEBSTER 16	320	578			SEC13-T01N-R14E
AMC 049593	WEBSTER 17	320	580			SEC13-T01N-R14E
AMC 049594	WEBSTER 18	320	582			SEC13-T01N-R14E
AMC 049595	WEBSTER 19	320	584			SEC13-T01N-R14E
AMC 049596	WEBSTER 20	320	586			SEC13-T01N-R14E
AMC 049597	WEBSTER 21	320	588			SEC13-T01N-R14E
AMC 049598	WEBSTER 22	320	590			SEC13-T01N-R14E
AMC 049599	WEBSTER 23	320	592			SEC13-T01N-R14E
AMC 049600	WEBSTER 24	320	594			SEC13-T01N-R14E
AMC 049601	WEBSTER 25	320	596			SEC13-T01N-R14E
AMC 049602	WEBSTER 26	320	598			SEC13-T01N-R14E
AMC 049603	WEBSTER 27	320	600			SEC13-T01N-R14E
AMC 049604	WEBSTER 28	320	602			SEC13-T01N-R14E
AMC 049605	WEBSTER 29	320	604			SEC13-T01N-R14E
AMC 049606	WEBSTER 30	320	606			SEC13-T01N-R14E
AMC 049607	WEBSTER 31	320	608			SEC13-T01N-R14E
AMC 049608	WEBSTER 32	320	610			SEC13-T01N-R14E
AMC 049609	WEBSTER 33	320	612			SEC13-T01N-R14E
AMC 049610	WEBSTER 34	320	614			SEC13-T01N-R14E
AMC 049611	WEBSTER 35	320	616			SEC13-T01N-R14E
AMC 049612	WEBSTER 36	320	618			SEC13-T01N-R14E
AMC 049613	WEBSTER 37	320	620			SEC13-T01N-R14E
AMC 049614	WEBSTER 38	320	622			SEC13-T01N-R14E
AMC 049615	WEBSTER 39	320	624			SEC13-T01N-R14E
AMC 049616	WEBSTER 40	320	626			SEC13-T01N-R14E

Date: 6/6/2011

Page 7

RECEIVED
JUN 10 2 31 PM '11

EXHIBIT A

County: Gila

State: AZ

BLM Serial #	Claim Name	Original Recording		Amended Recording		Location
		Recording #	Page #	Recording #	Page #	
AMC 049617	WEBSTER 41	320	628			SEC13-T01N-R14E
AMC 049618	WEBSTER 42	320	630			SEC13-T01N-R14E
AMC 049619	WEBSTER 43	320	632			SEC13-T01N-R14E
AMC 049620	WEBSTER 44	320	634			SEC13-T01N-R14E
AMC 049621	WEBSTER 45	320	636			SEC13-T01N-R14E
AMC 049622	WEBSTER 46	320	638			SEC13-T01N-R14E
AMC 049623	WEBSTER 47	323	813			SEC13-T01N-R14E
AMC 049624	WEBSTER 48	323	814			SEC13-T01N-R14E
AMC 051319	JOAN MILL SITE 25	288	737	291	81	SEC36-T01N-R14E
AMC 051320	JOAN MILL SITE 34	288	746	637	799	SEC35-T01N-R14E
AMC 051321	JOAN MILL SITE 42	288	754	637	802	SEC35-T01N-R14E
AMC 051322	JOAN MILL SITE 43	288	755	637	805	SEC35-T01N-R14E
AMC 051323	JOAN MILL SITE 48	288	760	637	808	SEC35-T01N-R14E
AMC 051324	JOAN MILL SITE 49	288	761	637	811	SEC35-T01N-R14E
AMC 051325	JOAN MILL SITE 53	288	765	637	814	SEC35-T01N-R14E
AMC 051326	JOAN MILL SITE 54	288	766	637	817	SEC35-T01N-R14E
AMC 052072	G E 1	214	466	558	577	SEC17-T01N-R15E
AMC 052073	G E 2	214	467	558	580	SEC17-T01N-R15E
AMC 052074	G E 3	214	468	558	583	SEC17-T01N-R15E
AMC 052075	G E 4	214	469	558	586	SEC17-T01N-R15E
AMC 052076	G E 5	214	470	558	589	SEC17-T01N-R15E
AMC 052077	G E 6	214	471	558	592	SEC17-T01N-R15E
AMC 052078	G E 7	214	472	558	595	SEC17-T01N-R15E
AMC 052079	G E 8	214	473	558	598	SEC17-T01N-R15E
AMC 052080	G E 9	214	474	558	601	SEC17-T01N-R15E
AMC 052081	G E 10	214	475	558	604	SEC17-T01N-R15E
AMC 052082	G E 11	214	476			SEC18-T01N-R15E
AMC 052083	G E 12	214	477			SEC18-T01N-R15E
AMC 052084	G E 13	214	478			SEC18-T01N-R15E
AMC 052088	DIVIDE #2	36	522	261	437	SEC14-T01N-R14E
AMC 052090	DIVIDE #4	36	524	261	441	SEC13-T01N-R14E
AMC 052091	DIVIDE #5	36	525	261	443	SEC13-T01N-R14E
AMC 052092	DIVIDE #6	36	526	261	445	SEC13-T01N-R14E
AMC 052093	DIVIDE #7	36	527	261	447	SEC13-T01N-R14E
AMC 052094	DIVIDE #8	36	528	261	449	SEC14-T01N-R14E
AMC 052095	DIVIDE #9	36	529	261	451	SEC14-T01N-R14E
AMC 052096	DIVIDE #10	36	530	261	453	SEC13-T01N-R14E
AMC 052097	DIVIDE #11	36	564	261	455	SEC13-T01N-R14E

Date: 6/6/2011

Page 8

RECEIVED

RECEIVED

EXHIBIT A

County: G#a

State: AZ

BLM Serial #	Claim Name	Original Recording		Amended Recording		Location
		Recording #	Page #	Recording #	Page #	
AMC 052103	LUCHILLA	22	76	75	164	SEC13-T01N-R14E
AMC 052104	LUCHILLA NO. 2	18	56	75	163	SEC13-T01N-R14E
AMC 052105	LUCHILLA NO. 3	48	236	76	307	SEC13-T01N-R14E
AMC 052106	LUCHILLA FRACTION	38	624	42	167	SEC13-T01N-R14E
AMC 052107	RAVEN	22	77	82	150	SEC13-T01N-R14E
AMC 052108	MANZANITA NO. 2	17	85	75	162	SEC13-T01N-R14E
AMC 052109	MANZANITA NO. 3	18	17	82	148	SEC13-T01N-R14E
AMC 052110	I. C.	36	548	75	161	SEC13-T01N-R14E
AMC 052111	I. C. #2	47	438			SEC13-T01N-R14E
AMC 052112	GOLD COIN NO. 2	46	470	82	152	SEC13-T01N-R14E
AMC 052113	GOLD COIN NO. 4	48	187	82	151	SEC13-T01N-R14E
AMC 052114	BLACK EAGLE NO. 1	48	169	82	149	SEC13-T01N-R14E
AMC 052115	GOLD BAR NO. 1	48	446			SEC13-T01N-R14E
AMC 052116	GOLD BAR #2	48	447			SEC13-T01N-R14E
AMC 052121	RALSTON 3	261	459			SEC13-T01N-R14E
AMC 052122	RALSTON 4	261	460			SEC13-T01N-R14E
AMC 052123	RALSTON 5	261	461			SEC13-T01N-R14E
AMC 052124	RALSTON 6	261	462			SEC13-T01N-R14E
AMC 052126	RALSTON 8	261	464			SEC14-T01N-R14E
AMC 052132	1511551	303	639			SEC15-T01N-R15.5E
AMC 052133	1511552	303	640			SEC15-T01N-R15.5E
AMC 052134	2211551	303	641			SEC15-T01N-R15.5E
AMC 052138	2211555	303	645			SEC22-T01N-R15.5E
AMC 052141	2211558	303	648			SEC22-T01N-R15.5E
AMC 052172	2711553	303	676			SEC22-T01N-R15.5E
AMC 052173	HOOPEES #3	2	232	295	546	SEC05-T01N-R15E
AMC 052174	HOOPEES #4	2	233	295	548	SEC05-T01N-R15E
AMC 052175	HOOPEES #5	2	234	295	550	SEC31-T02N-R15E
AMC 052176	HOOPEES #6	2	235	295	552	SEC31-T02N-R15E
AMC 052177	PINK LIMESTONE #1	170	534	295	537	SEC31-T02N-R15E
AMC 052178	PINK LIMESTONE #2	170	535	295	539	SEC31-T02N-R15E
AMC 052179	PINK LIMESTONE 3	295	541			SEC31-T02N-R15E
AMC 052180	PINK LIMESTONE 4	295	542			SEC31-T02N-R15E
AMC 052181	PINK LIMESTONE 5	295	543			SEC31-T02N-R15E
AMC 052182	PINK LIMESTONE 6	295	544			SEC31-T02N-R15E
AMC 052183	PINK LIMESTONE 7	295	545			SEC31-T02N-R15E
AMC 052184	CONCHO NO. 3	35	172	211	71	SEC33-T01N-R14E
AMC 052185	CONCHO NO. 4	35	173	211	73	SEC33-T01N-R14E

Date: 6/6/2011

Page 9

2011 JUN 10 PM 2:31

RECEIVED
BUREAU OF LAND MANAGEMENT
U.S. DEPARTMENT OF THE INTERIOR

410

EXHIBIT A

County: Gila

State: AZ

BLM Serial #	Claim Name	Original Recording		Amended Recording		Location
		Recording #	Page #	Recording #	Page #	
AMC 052188	BLUEBIRD	46	580			SEC34-T01N-R14E
AMC 052190	BUSY BEE	48	287	301	927	SEC34-T01N-R14E
AMC 052192	ROSCOE #3	69	76			SEC33-T01N-R14E
AMC 052194	ROSCOE #9	69	425			SEC33-T01N-R14E
AMC 052195	CLAY NO. 3	176	103	301	929	SEC34-T01N-R14E
AMC 052197	CLAY NO. 5	176	105	299	163	SEC03-T01S-R14E
AMC 052198	CLAY NO. 6	201	571			SEC03-T01S-R14E
AMC 052203	CLAY 11	205	359			SEC33-T01N-R14E
AMC 052204	CLAY 12	205	360			SEC03-T01S-R14E
AMC 052205	CLAY 13	205	613			SEC03-T01S-R14E
AMC 052206	CLAY 14	205	614			SEC03-T01S-R14E
AMC 052207	CLAY 15	205	615			SEC03-T01S-R14E
AMC 052208	CLAY 16	205	616	299	165	SEC03-T01S-R14E
AMC 052209	CLAY 17	205	617			SEC03-T01S-R14E
AMC 052210	CLAY 18	205	618			SEC34-T01N-R14E
AMC 052212	MILLY	192	286			SEC34-T01N-R14E
AMC 052215	ROBBY	192	289			SEC35-T01N-R14E
AMC 052217	JANET	192	291			SEC35-T01N-R14E
AMC 052220	ROSCOE 10	207	85			SEC33-T01N-R14E
AMC 052221	ROSCOE 11	205	355			SEC33-T01N-R14E
AMC 052222	ROSCOE 12	205	356			SEC33-T01N-R14E
AMC 052223	ROSCOE 13	205	357			SEC33-T01N-R14E
AMC 052224	ROSCOE 14	206	455	208	201	SEC33-T01N-R14E
AMC 052226	BOSCOE 1	207	76			SEC33-T01N-R14E
AMC 052227	BOSCOE 2	207	77			SEC33-T01N-R14E
AMC 052228	BOSCOE 3	205	351	207	78	SEC33-T01N-R14E
AMC 052229	BOSCOE 4	207	79			SEC33-T01N-R14E
AMC 052230	BOSCOE 5	205	353			SEC33-T01N-R14E
AMC 052231	BOSCOE 6	207	80			SEC33-T01N-R14E
AMC 052232	BOSCOE 7	207	81			SEC33-T01N-R14E
AMC 052233	BOSCOE 8	207	82			SEC33-T01N-R14E
AMC 052234	BOSCOE 9	207	83			SEC33-T01N-R14E
AMC 052235	BOSCOE 10	207	84	208	200	SEC33-T01N-R14E
AMC 052236	BOSCOE 24	207	106			SEC33-T01N-R14E
AMC 052237	BOSCOE 25	208	202			SEC33-T01N-R14E
AMC 052238	ROBBY ANNEX	207	86			SEC35-T01N-R14E
AMC 052239	SUNSHINE ANNEX	207	87			SEC35-T01N-R14E
AMC 052240	MILLY ANNEX	207	88			SEC35-T01N-R14E

Date: 6/6/2011

Page 10

RECEIVED
JUN 10 2011

EXHIBIT A

County: Gila

State: AZ

BLM Serial #	Claim Name	Original Recording		Amended Recording		Location
		Recording #	Page #	Recording #	Page #	
AMC 052241	LADY BIRD VISTA 1	224	450	757	305	SEC02-T01S-R14E
AMC 052242	STANDARD NO. 15	227	483			SEC33-T01N-R14E
AMC 052246	BILL SHAFT NO. 3	37	562	76	60	SEC34-T01N-R14E
AMC 052247	BILL SHAFT NO. 4	37	563	76	61	SEC34-T01N-R14E
AMC 052248	BILL SHAFT NO. 5	37	564	76	62	SEC34-T01N-R14E
AMC 052259	MGO #ONE	170	532			SEC31-T02N-R15E
AMC 052260	MGO #2	170	533			SEC31-T02N-R15E
AMC 052261	MGO 3	295	554			SEC31-T02N-R15E
AMC 052262	MGO 4	295	555			SEC31-T02N-R15E
AMC 052263	MGO 5	314	487			SEC31-T02N-R15E
AMC 052264	HOOPE'S PLACER NO. 2	190	347			SEC31-T02N-R15E
AMC 097788	F.C. NO. 5	494	457			SEC14-T01N-R14E
AMC 097789	F.C. NO. 6	494	459			SEC14-T01N-R14E
AMC 097790	F.C. NO. 7	494	461			SEC14-T01N-R14E
AMC 097791	F.C. NO. 8	494	463			SEC14-T01N-R14E
AMC 097792	F.C. NO. 9	494	465			SEC14-T01N-R14E
AMC 097793	F.C. NO. 10	494	467			SEC14-T01N-R14E
AMC 131768	KAY 142	536	11			SEC09-T01N-R14E
AMC 131769	KAY 143	536	13			SEC10-T01N-R14E
AMC 265777	CHIEF FRACTION	694	559			SEC22-T01N-R14E
AMC 293003	AUGUST MINE FRACTION	757	303			SEC02-T01S-R14E
AMC 299053	CCWC-1	779	948			SEC10-T01N-R14E
AMC 299054	CCWC-2	779	950			SEC10-T01N-R14E
AMC 299055	CCWC-3	779	952			SEC10-T01N-R14E
AMC 299056	CCWC-4	779	955			SEC10-T01N-R14E
AMC 299057	CCWC-5	779	958			SEC10-T01N-R14E
AMC 299058	CCWC-6	779	961			SEC10-T01N-R14E
AMC 299059	CCWC-7	779	964			SEC10-T01N-R14E
AMC 299060	CCWC-8	779	967			SEC10-T01N-R14E
AMC 299061	CCWC-9	779	970			SEC10-T01N-R14E
AMC 299062	CCWC-10	779	973			SEC15-T01N-R14E
AMC 299063	CCWC-11	779	976			SEC15-T01N-R14E
AMC 299064	CCWC-12	779	979			SEC10-T01N-R14E
AMC 299065	CCWC-13	779	982			SEC14-T01N-R14E
AMC 299066	CCWC-14	779	985			SEC14-T01N-R14E
AMC 299067	CCWC-15	779	988			SEC14-T01N-R14E
AMC 299068	CCWC-16	779	991			SEC14-T01N-R14E

Date: 6/6/2011

Page 11

RECEIVED
JUN 10 2 31 PM '11

EXHIBIT A

County: Gila

State: AZ

<u>BLM Serial #</u>	<u>Claim Name</u>	<u>Original Recording</u>		<u>Amended Recording</u>		<u>Location</u>
		<u>Recording #</u>	<u>Page #</u>	<u>Recording #</u>	<u>Page #</u>	
AMC 299069	CCWC-17	779	993			SEC14-T01N-R14E
AMC 299070	CCWC-18	779	996			SEC14-T01N-R14E
AMC 299071	CCWC-19	779	999			SEC14-T01N-R14E
AMC 299072	CCWC-20	780	01			SEC14-T01N-R14E
AMC 303011	CMC-OX 001	793	262			SEC03-T01S-R14E
AMC 308180	CMHR-2611557	809	724			SEC26-T01N-R15.5E
AMC 308181	CMHR-2611558	809	726			SEC26-T01N-R15.5E
AMC 309608	MGO #6	818	671			SEC31-T02N-R15E
AMC 312258	CMC-OX 010	823	821	95-660969		SEC03-T01S-R14E
AMC 312259	CMC-OX 011	823	824	95-660970		SEC03-T01S-R14E
AMC 312260	CMC-OX 012	823	827	95-660971		SEC03-T01S-R14E
AMC 312261	CMC-OX 013	823	830	95-660972		SEC03-T01S-R14E
AMC 312262	CMC-OX 014	823	833	95-660973		SEC03-T01S-R14E
AMC 327648	FUTURE 1 MILL SITE	93-637242				SEC21-T01N-R14E
AMC 327649	FUTURE 2 MILL SITE	93-637243				SEC21-T01N-R14E
AMC 327650	FUTURE 3 MILL SITE	93-637244				SEC21-T01N-R14E
AMC 327651	FUTURE 4 MILL SITE	93-637245				SEC21-T01N-R14E
AMC 327652	FUTURE 5 MILL SITE	93-637246				SEC21-T01N-R14E
AMC 327653	FUTURE 6 MILL SITE	93-637247				SEC21-T01N-R14E
AMC 327654	FUTURE 7 MILL SITE	93-637248				SEC21-T01N-R14E
AMC 327655	FUTURE 8 MILL SITE	93-637249				SEC21-T01N-R14E
AMC 327657	FUTURE 9 MILL SITE	93-637250				SEC21-T01N-R14E
AMC 327658	FUTURE 10 MILL SITE	93-637251				SEC21-T01N-R14E
AMC 327659	FUTURE 11 MILL SITE	93-637252				SEC21-T01N-R14E
AMC 327660	FUTURE 12 MILL SITE	93-637253				SEC21-T01N-R14E
AMC 327661	FUTURE 13 MILL SITE	93-637254				SEC21-T01N-R14E
AMC 327662	FUTURE 14 MILL SITE	93-637255				SEC21-T01N-R14E
AMC 327663	FUTURE 15 MILL SITE	93-637256				SEC21-T01N-R14E
AMC 327664	FUTURE 16 MILL SITE	93-637257				SEC21-T01N-R14E
AMC 327665	FUTURE 17 MILL SITE	93-637258				SEC21-T01N-R14E
AMC 327666	FUTURE 18 MILL SITE	93-637259				SEC21-T01N-R14E
AMC 327667	FUTURE 19 MILL SITE	93-637260				SEC21-T01N-R14E
AMC 327668	FUTURE 20 MILL SITE	93-637261				SEC21-T01N-R14E
AMC 327669	FUTURE 21 MILL SITE	93-637262				SEC21-T01N-R14E
AMC 327670	FUTURE 22 MILL SITE	93-637263				SEC21-T01N-R14E
AMC 327671	FUTURE 23 MILL SITE	93-637264				SEC21-T01N-R14E
AMC 327672	FUTURE 24 MILL SITE	93-637265				SEC21-T01N-R14E
AMC 327673	FUTURE 25 MILL SITE	93-637266				SEC21-T01N-R14E

Date: 6/6/2011

15 2 2 01 2011
 10:12 AM
 15 2 2 01 2011

EXHIBIT A

County: Gila

State: AZ

<u>BLM Serial #</u>	<u>Claim Name</u>	<u>Original Recording</u>		<u>Amended Recording</u>		<u>Location</u>
		<u>Recording #</u>	<u>Page #</u>	<u>Recording #</u>	<u>Page #</u>	
AMC 327674	FUTURE 26 MILL SITE	93-637267				SEC28-T01N-R14E
AMC 327675	FUTURE 27 MILL SITE	93-637268				SEC28-T01N-R14E
AMC 327676	FUTURE 28 MILL SITE	93-637269				SEC28-T01N-R14E
AMC 327677	FUTURE 29 MILL SITE	93-637270				SEC28-T01N-R14E
AMC 327678	FUTURE 30 MILL SITE	93-637271				SEC21-T01N-R14E
AMC 327679	FUTURE 31 MILL SITE	93-637272				SEC21-T01N-R14E
AMC 327680	FUTURE 32 MILL SITE	93-637273				SEC21-T01N-R14E
AMC 327681	FUTURE 33 MILL SITE	93-637274				SEC21-T01N-R14E
AMC 327682	FUTURE 34 MILL SITE	93-637275				SEC21-T01N-R14E
AMC 327683	FUTURE 35 MILL SITE	93-637276				SEC21-T01N-R14E
AMC 327684	FUTURE 36 MILL SITE	93-637277				SEC21-T01N-R14E
AMC 327685	FUTURE 37 MILL SITE	93-637278				SEC21-T01N-R14E
AMC 327686	FUTURE 38 MILL SITE	93-637279				SEC21-T01N-R14E
AMC 327687	FUTURE 39 MILL SITE	93-637280				SEC21-T01N-R14E
AMC 327688	FUTURE 40 MILL SITE	93-637281				SEC21-T01N-R14E
AMC 327689	FUTURE 41 MILL SITE	93-637282				SEC21-T01N-R14E
AMC 327690	FUTURE 42 MILL SITE	93-637283				SEC21-T01N-R14E
AMC 327691	FUTURE 43 MILL SITE	93-637284				SEC28-T01N-R14E
AMC 327692	FUTURE 44 MILL SITE	93-637285				SEC28-T01N-R14E
AMC 327693	FUTURE 45 MILL SITE	93-637286				SEC28-T01N-R14E
AMC 327694	FUTURE 46 MILL SITE	93-637287				SEC28-T01N-R14E
AMC 327695	FUTURE 47 MILL SITE	93-637288				SEC21-T01N-R14E
AMC 327696	FUTURE 48 MILL SITE	93-637289				SEC21-T01N-R14E
AMC 327697	FUTURE 49 MILL SITE	93-637290				SEC21-T01N-R14E
AMC 327698	FUTURE 50 MILL SITE	93-637291				SEC21-T01N-R14E
AMC 327699	FUTURE 51 MILL SITE	93-637292				SEC21-T01N-R14E
AMC 327700	FUTURE 52 MILL SITE	93-637293				SEC21-T01N-R14E
AMC 327701	FUTURE 53 MILL SITE	93-637294				SEC21-T01N-R14E
AMC 327702	FUTURE 54 MILL SITE	93-637295				SEC21-T01N-R14E
AMC 327703	FUTURE 55 MILL SITE	93-637296				SEC21-T01N-R14E
AMC 327704	FUTURE 56 MILL SITE	93-637297				SEC21-T01N-R14E
AMC 327705	FUTURE 57 MILL SITE	93-637298				SEC21-T01N-R14E
AMC 327706	FUTURE 58 MILL SITE	93-637299				SEC21-T01N-R14E
AMC 327707	FUTURE 59 MILL SITE	93-637300				SEC21-T01N-R14E
AMC 327708	FUTURE 60 MILL SITE	93-637301				SEC28-T01N-R14E
AMC 327709	FUTURE 61 MILL SITE	93-637302				SEC28-T01N-R14E
AMC 327710	FUTURE 62 MILL SITE	93-637303				SEC28-T01N-R14E
AMC 327711	FUTURE 63 MILL SITE	93-637304				SEC28-T01N-R14E

Date: 6/6/2011

Page 13

JUN 10 2 31 PM '11
 GILA COUNTY
 CLERK'S OFFICE

EXHIBIT A

County: Gila

State: AZ

<u>BLM Serial #</u>	<u>Claim Name</u>	<u>Original Recording</u>		<u>Amended Recording</u>		<u>Location</u>
		<u>Recording #</u>	<u>Page #</u>	<u>Recording #</u>	<u>Page #</u>	
AMC 327712	FUTURE 64 MILL SITE	93-637305				SEC21-T01N-R14E
AMC 327713	FUTURE 65 MILL SITE	93-637306				SEC21-T01N-R14E
AMC 327714	FUTURE 66 MILL SITE	93-637307				SEC21-T01N-R14E
AMC 327715	FUTURE 67 MILL SITE	93-637308				SEC21-T01N-R14E
AMC 327716	FUTURE 68 MILL SITE	93-637309				SEC21-T01N-R14E
AMC 327717	FUTURE 69 MILL SITE	93-637310				SEC21-T01N-R14E
AMC 327718	FUTURE 70 MILL SITE	93-637311				SEC21-T01N-R14E
AMC 327719	FUTURE 71 MILL SITE	93-637312				SEC21-T01N-R14E
AMC 327720	FUTURE 72 MILL SITE	93-637313				SEC21-T01N-R14E
AMC 327721	FUTURE 73 MILL SITE	93-637314				SEC21-T01N-R14E
AMC 327722	FUTURE 74 MILL SITE	93-637315				SEC21-T01N-R14E
AMC 327723	FUTURE 75 MILL SITE	93-637316				SEC21-T01N-R14E
AMC 327724	FUTURE 76 MILL SITE	93-637317				SEC21-T01N-R14E
AMC 327725	FUTURE 77 MILL SITE	93-637318				SEC28-T01N-R14E
AMC 327726	FUTURE 78 MILL SITE	93-637319				SEC28-T01N-R14E
AMC 327727	FUTURE 79 MILL SITE	93-637320				SEC28-T01N-R14E
AMC 327728	FUTURE 80 MILL SITE	93-637321				SEC28-T01N-R14E
AMC 327729	FUTURE 81 MILL SITE	93-637322				SEC21-T01N-R14E
AMC 327730	FUTURE 82 MILL SITE	93-637323				SEC21-T01N-R14E
AMC 327731	FUTURE 83 MILL SITE	93-637324				SEC21-T01N-R14E
AMC 327732	FUTURE 84 MILL SITE	93-637325				SEC21-T01N-R14E
AMC 327733	FUTURE 85 MILL SITE	93-637326				SEC21-T01N-R14E
AMC 327734	FUTURE 86 MILL SITE	93-637327				SEC21-T01N-R14E
AMC 327735	FUTURE 87 MILL SITE	93-637328				SEC21-T01N-R14E
AMC 327736	FUTURE 88 MILL SITE	93-637329				SEC21-T01N-R14E
AMC 327737	FUTURE 89 MILL SITE	93-637330				SEC21-T01N-R14E
AMC 327738	FUTURE 90 MILL SITE	93-637331				SEC21-T01N-R14E
AMC 327739	FUTURE 91 MILL SITE	93-637332				SEC21-T01N-R14E
AMC 327740	FUTURE 92 MILL SITE	93-637333				SEC21-T01N-R14E
AMC 327741	FUTURE 93 MILL SITE	93-637334				SEC21-T01N-R14E
AMC 327742	FUTURE 94 MILL SITE	93-637335				SEC28-T01N-R14E
AMC 327743	FUTURE 95 MILL SITE	93-637336				SEC28-T01N-R14E
AMC 327744	FUTURE 96 MILL SITE	93-637337				SEC28-T01N-R14E
AMC 327745	FUTURE 97 MILL SITE	93-637338				SEC28-T01N-R14E
AMC 327746	FUTURE 98 MILL SITE	93-637339				SEC21-T01N-R14E
AMC 327747	FUTURE 99 MILL SITE	93-637340				SEC21-T01N-R14E
AMC 327748	FUTURE 100 MILL SITE	93-637341				SEC21-T01N-R14E

Date: 6/6/2011

Page 14

RECEIVED
JUN 10 2 31
BLM

EXHIBIT A

County: Gila

State: AZ

<u>BLM Serial #</u>	<u>Claim Name</u>	<u>Original Recording</u>		<u>Amended Recording</u>		<u>Location</u>
		<u>Recording #</u>	<u>Page #</u>	<u>Recording #</u>	<u>Page #</u>	
AMC 327749	FUTURE 101 MILL SITE	93-637342				SEC21-T01N-R14E
AMC 327750	FUTURE 102 MILL SITE	93-637343				SEC21-T01N-R14E
AMC 327751	FUTURE 103 MILL SITE	93-637344				SEC21-T01N-R14E
AMC 327752	FUTURE 104 MILL SITE	93-637345				SEC21-T01N-R14E
AMC 327753	FUTURE 105 MILL SITE	93-637346				SEC21-T01N-R14E
AMC 327755	FUTURE 107 MILL SITE	93-637348				SEC21-T01N-R14E
AMC 327756	FUTURE 108 MILL SITE	93-637349				SEC21-T01N-R14E
AMC 327757	FUTURE 109 MILL SITE	93-637350				SEC21-T01N-R14E
AMC 327758	FUTURE 110 MILL SITE	93-637351				SEC21-T01N-R14E
AMC 327759	FUTURE 111 MILL SITE	93-637352				SEC28-T01N-R14E
AMC 327760	FUTURE 112 MILL SITE	93-637353				SEC28-T01N-R14E
AMC 327761	FUTURE 113 MILL SITE	93-637354				SEC28-T01N-R14E
AMC 327762	FUTURE 114 MILL SITE	93-637355				SEC28-T01N-R14E
AMC 327763	FUTURE 115 MILL SITE	93-637356				SEC22-T01N-R14E
AMC 327764	FUTURE 116 MILL SITE	93-637357				SEC22-T01N-R14E
AMC 327765	FUTURE 117 MILL SITE	93-637358				SEC22-T01N-R14E
AMC 327766	FUTURE 118 MILL SITE	93-637359				SEC22-T01N-R14E
AMC 327767	FUTURE 119 MILL SITE	93-637360				SEC22-T01N-R14E
AMC 327768	FUTURE 120 MILL SITE	93-637361				SEC22-T01N-R14E
AMC 327769	FUTURE 121 MILL SITE	93-637362				SEC22-T01N-R14E
AMC 327770	FUTURE 122 MILL SITE	93-637363				SEC22-T01N-R14E
AMC 327771	FUTURE 123 MILL SITE	93-637364				SEC22-T01N-R14E
AMC 327772	FUTURE 124 MILL SITE	93-637365				SEC22-T01N-R14E
AMC 327773	FUTURE 125 MILL SITE	93-637366				SEC22-T01N-R14E

Date: 6/6/2011

Page 15

RECEIVED
 JUN 10 2011
 2:31

EXHIBIT A

County: Gila

State: AZ

<u>BLM Serial #</u>	<u>Claim Name</u>	<u>Original Recording</u>		<u>Amended Recording</u>		<u>Location</u>
		<u>Recording #</u>	<u>Page #</u>	<u>Recording #</u>	<u>Page #</u>	
AMC 327774	FUTURE 126 MILL SITE	93-637367				SEC22-T01N-R14E
AMC 327775	FUTURE 127 MILL SITE	93-637368				SEC22-T01N-R14E
AMC 327776	FUTURE 128 MILL SITE	93-637369				SEC27-T01N-R14E
AMC 327777	FUTURE 129 MILL SITE	93-637370				SEC27-T01N-R14E
AMC 327778	FUTURE 130 MILL SITE	93-637371				SEC27-T01N-R14E
AMC 327779	FUTURE 131 MILL SITE	93-637372				SEC27-T01N-R14E
AMC 327780	FUTURE 132 MILL SITE	93-637373				SEC22-T01N-R14E
AMC 327781	FUTURE 133 MILL SITE	93-637374				SEC22-T01N-R14E
AMC 327782	FUTURE 134 MILL SITE	93-637375				SEC22-T01N-R14E
AMC 327783	FUTURE 135 MILL SITE	93-637376				SEC22-T01N-R14E
AMC 327784	FUTURE 136 MILL SITE	93-637377				SEC22-T01N-R14E
AMC 327785	FUTURE 137 MILL SITE	93-637378				SEC22-T01N-R14E
AMC 327786	FUTURE 138 MILL SITE	93-637379				SEC22-T01N-R14E
AMC 327787	FUTURE 139 MILL SITE	93-637380				SEC22-T01N-R14E
AMC 327788	FUTURE 140 MILL SITE	93-637381				SEC22-T01N-R14E
AMC 327789	FUTURE 141 MILL SITE	93-637382				SEC22-T01N-R14E
AMC 327790	FUTURE 142 MILL SITE	93-637383				SEC22-T01N-R14E
AMC 327791	FUTURE 143 MILL SITE	93-637384				SEC22-T01N-R14E
AMC 327792	FUTURE 144 MILL SITE	93-637385				SEC22-T01N-R14E
AMC 327793	FUTURE 145 MILL SITE	93-637386				SEC27-T01N-R14E
AMC 327794	FUTURE 146 MILL SITE	93-637387				SEC27-T01N-R14E
AMC 327795	FUTURE 147 MILL SITE	93-637388				SEC27-T01N-R14E
AMC 327796	FUTURE 148 MILL SITE	93-637389				SEC27-T01N-R14E
AMC 327797	FUTURE 149 MILL SITE	93-637390				SEC22-T01N-R14E

Date: 6/6/2011

Page 16

RECEIVED

JUN 10 2 31

RECEIVED

EXHIBIT A

County: Gila

State: AZ

<u>BLM Serial #</u>	<u>Claim Name</u>	<u>Original Recording</u>		<u>Amended Recording</u>		<u>Location</u>
		<u>Recording #</u>	<u>Page #</u>	<u>Recording #</u>	<u>Page #</u>	
AMC 327798	FUTURE 150 MILL SITE	93-637391				SEC22-T01N-R14E
AMC 327799	FUTURE 151 MILL SITE	93-637392				SEC22-T01N-R14E
AMC 327800	FUTURE 152 MILL SITE	93-637393				SEC22-T01N-R14E
AMC 327801	FUTURE 153 MILL SITE	93-637394				SEC22-T01N-R14E
AMC 327802	FUTURE 154 MILL SITE	93-637395				SEC22-T01N-R14E
AMC 327803	FUTURE 155 MILL SITE	93-637396				SEC22-T01N-R14E
AMC 327804	FUTURE 156 MILL SITE	93-637397				SEC22-T01N-R14E
AMC 327805	FUTURE 157 MILL SITE	93-637398				SEC22-T01N-R14E
AMC 327810	FUTURE 162 MILL SITE	93-637403				SEC27-T01N-R14E
AMC 327811	FUTURE 163 MILL SITE	93-637404				SEC27-T01N-R14E
AMC 327812	FUTURE 164 MILL SITE	93-637405				SEC27-T01N-R14E
AMC 327813	FUTURE 165 MILL SITE	93-637406				SEC27-T01N-R14E
AMC 327814	FUTURE 166 MILL SITE	93-637407				SEC22-T01N-R14E
AMC 327815	FUTURE 167 MILL SITE	93-637408				SEC22-T01N-R14E
AMC 327816	FUTURE 168 MILL SITE	93-637409				SEC22-T01N-R14E
AMC 327817	FUTURE 169 MILL SITE	93-637410				SEC22-T01N-R14E
AMC 327818	FUTURE 170 MILL SITE	93-637411				SEC22-T01N-R14E
AMC 327819	FUTURE 171 MILL SITE	93-637412				SEC22-T01N-R14E
AMC 327820	FUTURE 172 MILL SITE	93-637413				SEC22-T01N-R14E
AMC 327821	FUTURE 173 MILL SITE	93-637414				SEC22-T01N-R14E
AMC 327822	FUTURE 174 MILL SITE	93-637415				SEC22-T01N-R14E
AMC 327827	FUTURE 179 MILL SITE	93-637420				SEC27-T01N-R14E
AMC 327828	FUTURE 180 MILL SITE	93-637421				SEC27-T01N-R14E
AMC 327829	FUTURE 181 MILL SITE	93-637422				SEC27-T01N-R14E

Date: 6/6/2011

Page 17

RECORDED & INDEXED

JUN 10 2011
 COUNTY OF GILA
 CLERK

34/5

EXHIBIT A

County: Gila

State: AZ

<u>BLM Serial #</u>	<u>Claim Name</u>	<u>Original Recording</u>		<u>Amended Recording</u>		<u>Location</u>
		<u>Recording #</u>	<u>Page #</u>	<u>Recording #</u>	<u>Page #</u>	
AMC 327830	FUTURE 182 MILL SITE	93-637423				SEC27-T01N-R14E
AMC 327831	FUTURE 183 MILL SITE	93-637424				SEC22-T01N-R14E
AMC 327832	FUTURE 184 MILL SITE	93-637425				SEC22-T01N-R14E
AMC 327833	FUTURE 185 MILL SITE	93-637426				SEC22-T01N-R14E
AMC 327834	FUTURE 186 MILL SITE	93-637427				SEC22-T01N-R14E
AMC 327835	FUTURE 187 MILL SITE	93-637428				SEC22-T01N-R14E
AMC 327836	FUTURE 188 MILL SITE	93-637429				SEC22-T01N-R14E
AMC 327837	FUTURE 189 MILL SITE	93-637430				SEC22-T01N-R14E
AMC 327838	FUTURE 190 MILL SITE	93-637431				SEC22-T01N-R14E
AMC 327839	FUTURE 191 MILL SITE	93-637432				SEC22-T01N-R14E
AMC 327840	FUTURE 192 MILL SITE	93-637433				SEC22-T01N-R14E
AMC 327841	FUTURE 193 MILL SITE	93-637434				SEC22-T01N-R14E
AMC 327843	FUTURE 195 MILL SITE	93-637436				SEC22-T01N-R14E
AMC 327844	FUTURE 196 MILL SITE	93-637437				SEC27-T01N-R14E
AMC 327845	FUTURE 197 MILL SITE	93-637438				SEC27-T01N-R14E
AMC 327846	FUTURE 198 MILL SITE	93-637439				SEC27-T01N-R14E
AMC 327847	FUTURE 199 MILL SITE	93-637440				SEC27-T01N-R14E
AMC 327848	FUTURE 200 MILL SITE	93-637441				SEC28-T01N-R14E
AMC 327849	FUTURE 201 MILL SITE	93-637442				SEC28-T01N-R14E
AMC 327850	FUTURE 202 MILL SITE	93-637443				SEC27-T01N-R14E
AMC 327851	FUTURE 203 MILL SITE	93-637444				SEC27-T01N-R14E
AMC 327852	FUTURE 204 MILL SITE	93-637445				SEC27-T01N-R14E
AMC 327854	FUTURE 206 MILL SITE	93-637447				SEC27-T01N-R14E
AMC 327855	FUTURE 207 MILL SITE	93-637448				SEC27-T01N-R14E
AMC 330826	CMC-OX 015	94-647102				SEC02-T01S-R14E

Date: 6/6/2011

Page 18

2011 JUN 10 PM 2:31
 RECEIVED
 2011 JUN 10 PM 2:31

EXHIBIT A

County: Gila

State: AZ

<u>BLM Serial #</u>	<u>Claim Name</u>	<u>Original Recording</u>		<u>Amended Recording</u>		<u>Location</u>
		<u>Recording #</u>	<u>Page #</u>	<u>Recording #</u>	<u>Page #</u>	
✓ AMC 330834	CMC-OX 023	94-647110				SEC02-T01S-R14E
✓ AMC 333430	QUARTZ SITE 102	95-660238				SEC21-T01N-R14E
AMC 333431	QUARTZ SITE 103	95-660239				SEC21-T01N-R14E
AMC 333432	QUARTZ SITE 104	95-660240				SEC21-T01N-R14E
AMC 333433	QUARTZ SITE 105	95-660241				SEC21-T01N-R14E
AMC 333434	QUARTZ SITE 106	95-660242				SEC21-T01N-R14E
AMC 333435	QUARTZ SITE 107	95-660243				SEC21-T01N-R14E
AMC 333436	QUARTZ SITE 108	95-660244				SEC20-T01N-R14E
AMC 333437	QUARTZ SITE 109	95-660245				SEC20-T01N-R14E
✓ AMC 333438	QUARTZ SITE 121	95-660256				SEC16-T01N-R14E
✓ AMC 333443	QUARTZ SITE 126	95-660261				SEC16-T01N-R14E
✓ AMC 333444	QUARTZ SITE 127	95-660262				SEC16-T01N-R14E
✓ AMC 406829	FMB #1	2011-003837				SEC10-T01N-R14E
AMC 406830	FMB #2	2011-003838				SEC10-T01N-R14E
AMC 406831	FMB #3	2011-003839				SEC10-T01N-R14E
AMC 406832	FMB #4	2011-003840				SEC10-T01N-R14E
AMC 406833	FMB #5	2011-003841				SEC10-T01N-R14E
AMC 406834	FMB #6	2011-003842				SEC10-T01N-R14E
AMC 406835	FMB #7	2011-003843				SEC10-T01N-R14E
✓ AMC 406836	FMB #8	2011-003844				SEC10-T01N-R14E
No. Of Claims	635					

635
52

Date: 6/6/2011

Page 19

RECEIVED
JUN 10 2 31 PM '11
BLM

United States Department of the Interior
 Bureau of Land Management
 LANDS/RECREATION & PLANNING
 ONE N CENTRAL AVE
 PHOENIX, AZ 85004 -2203
 Phone: 602-417-9200

Receipt

No: 2401692

Transaction #: 2476893		ENTERED INTO COMPUTER
Date of Transaction: 08/10/2011		
CUSTOMER:		
		AUG 11 2011 <i>RB</i>
FREEPORT MCMORAN COPPER GOLD ONE N CENTRAL #800 PHOENIX, AZ 85004 US		

LINE #	QTY	DESCRIPTION	REMARKS	UNIT PRICE	TOTAL
1	1.00	LOCATABLE MINERALS / MINING CLAIMS-NOT NEW-UNADJUD, ONE AUTH NO. ONLY / MINING CLAIM MONEY RECEIVED CASES: AMC35795/\$88900.00	MAINT (635) 2012	- n/a -	88900.00
TOTAL:					\$88,900.00

PAYMENT INFORMATION					
1	AMOUNT:	88900.00	POSTMARKED:	N/A	
	TYPE:	CHECK	RECEIVED:	08/10/2011	
	CHECK NO:	0000724596			
	NAME:	FREEPORT MCMORAN COPPER GOLD ONE N CENTRAL #800 PHOENIX AZ 85004 US			

REMARKS

This receipt was generated by the automated BLM Collections and Billing System and is a paper representation of a portion of the official electronic record contained therein.

Receipt: 2203069

AMC 298647

SEP 19 2010

52072

279919

320760

324206

325818

327251

27738

97634

39932

327251

342296

356448

367050

349980

350334

DeCONCINI McDONALD YETWIN & LACY

A PROFESSIONAL CORPORATION

ATTORNEYS AT LAW

2525 EAST BROADWAY BOULEVARD • SUITE 200 • TUCSON, ARIZONA 85716-5300
(520) 322-5000 • (520) 322-5585 (Fax)

EVO DECONCINI (1901-1986)

DENISE M. BAINTON
JOHN C. E. BARRETT
JEANNETTE L. BICKNER
ALICE W. CALLISON
MICHAEL A. CORDIER
BARRY M. COREY
DENNIS DECONCINI
ANDREW Y. ERWIN
SHELTON L. FREEMAN
HEATHER K. GAINES
PETER B. GOLDMAN
NATHAN B. HANNAH
IVA S. HIRSCH
LAWRENCE D. HIRSCH
JAMES A. JUTRY
KRISTEN B. KLOTZ
JOHN C. LACY

MARIAN C. LALONDE
MARK D. LAMMERS
LISA SCHRINER LEWIS
MATTHEW J. MANSFIELD
NANCY J. MARCH
JOHN R. McDONALD
JARED G. PARKER
ALYCE L. PENNINGTON
JOHN C. RICHARDSON
IRA M. SCHWARTZ
LISA ANNE SMITH
SPENCER A. SMITH
SESALY O. STAMPS
GARY F. URMAN
MICHAEL R. URMAN
RICHARD M. YETWIN

BARRON & POLK, P.L.L.C. - OF COUNSEL
JOHN H. BARRON, III
JAY M. POLK

BARRETT L. KIME - OF COUNSEL
SARA J. VANCE - OF COUNSEL

August 25, 2010

7310 N. 16TH STREET, SUITE 330
PHOENIX, ARIZONA 85020
(602) 282-0500
FAX: (602) 282-0520

19 WEST BIRCH AVENUE
FLAGSTAFF, ARIZONA 86001
(928) 214-0466
FAX: (928) 214-6212

6909 E. MAIN ST.
SCOTTSDALE, ARIZONA 85251
(480) 398-3100
FAX: (480) 398-3101

1680 DUKE STREET, THIRD FLOOR
ALEXANDRIA, VA 22314
(703) 838-6200
FAX: (202) 315-3600

www.deconcinimcdonald.com

PLEASE REPLY TO TUCSON
rbarnes@dm.com

RECEIVED
BLM AZ STATE OFFICE
AUG 27 A 7:56
PHOENIX, ARIZONA

Via Federal Express

Arizona State Office
Bureau of Land Management
Attention: Public Room
One North Central Avenue, Suite 800
Phoenix, AZ 85004-4427

RE: **Payment of Claim Maintenance Fee; Carlota Copper Company**

Ladies and Gentlemen:

Delivered herewith is a check in the amount of \$69,160, as payment of the claim maintenance fees pursuant to the 30 U.S.C. § 28f(a), as adjusted by 30 U.S.C. § 28j(c) and implemented by notice in 74 *Federal Register* 30959-62 (June 29, 2009), for the assessment year beginning September 1, 2010, on behalf of Carlota Copper Company. A copy of the Certification of Payment of Maintenance Fee in Lieu of Affidavit of Annual Assessment Work to be recorded with the Pinal and Gila County Recorder's Offices is also enclosed herewith.

Please return a date-stamped copy of this letter and the affidavit along with the receipt for payment to this office. Thank you for your assistance and please feel free to contact me or John Lacy with any questions or concerns.

ENTERED INTO COMPUTER

Sincerely,



Robin E. Barnes, CP
Certified Paralegal

rb

I:\FILES\DOCS\CARL10\260626\LTR\KG4558.DOC

ENTERED INTO COMPUTER SEP 19 2010

NO. OF CLAIMS
AMOUNT
RECEIPT NO.
INIT.

** BLM-ASO **

STATE OF ARIZONA)
) ss:
County of Pima)

RECEIVED
BLM AZ STATE OFFICE
2010 AUG 27 A 7 57
PHOENIX, ARIZONA

**CERTIFICATION OF PAYMENT OF MAINTENANCE FEE
IN LIEU OF AFFIDAVIT OF ANNUAL ASSESSMENT WORK**

Marian C. LaLonde, being first duly sworn, deposes and says that:

1. She is an agent for Carlota Copper Company, the owner of the unpatented lode mining claims and millsites situated in Pinal and Gila Counties, Arizona (the "Claims"), the location notices of which are of record in Pinal and Gila Counties, and in the records of the Arizona State Office of the Bureau of Land Management under the file numbers indicated in the attached Exhibit A

2. Pursuant to the 30 U.S.C. § 28f(a), as adjusted by 30 U.S.C. § 28j(c) and implemented by notice in 74 *Federal Register* 30959-62 (June 29, 2009), the owner has paid a maintenance fee of \$140 per claim for the assessment year beginning September 1, 2010. This Certificate is in lieu of an affidavit of performance of annual assessment work or notice of intent to hold.

3. The names and address of the owners of the Claims for which this Certificate is prepared are Carlota Copper Company, 1306 Live Oak Street, P.O. Box 1009, Miami, Arizona 85539.

THIS IS NOT A CHANGE OF ADDRESS

4. The mining claims within the Claims described herein are held and claimed by the owner for the valuable minerals contained therein and the millsites for uses related to the mining claims.

DATED this 24th day of August, 2010.

Marian C. LaLonde
Marian C. LaLonde

Sworn and subscribed before me this 24th day of August, 2010, by Marian C. LaLonde.

Robin E. Barnes
Notary Public

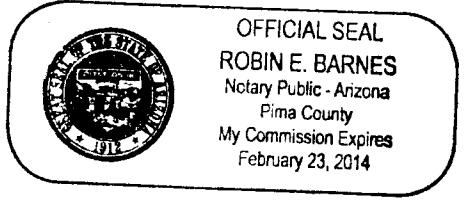


EXHIBIT A

The following unpatented mining claims and millsites are situated in the Pioneer and Globe Mining Districts, Gila and Pinal Counties, Arizona, the names of which and the places of record of the location notices thereof in the official records of the respective counties and the Arizona State Office of the Bureau of Land Management, are as follows:

GROUP III: (Unpatented mining claims situated in Sections 25, 26, 35 and 36 Township North, Range 13 East, G&SR Mer.)

<u>Claim Name</u>	<u>Date Located</u>	<u>Date Recorded</u>	<u>County Records Docket Page</u>	<u>Date Filed BLM</u>	<u>BLM A MC No.</u>
Gila County:					
Grizzly #1	7/18/89	7/24/89	774 120	9/1/89	298647
Amended		11/22/89	785 119	12/13/89	
Grizzly #2	7/18/89	7/24/89	774 123	9/1/89	298648
Amended		11/22/89	785 119	12/13/89	
Grizzly #3	7/18/89	7/24/89	774 126	9/1/89	298649
Amended		11/22/89	785 119	12/13/89	
Grizzly #4	7/18/89	7/24/89	774 129	9/1/89	298650
Amended		11/22/89	785 119	12/13/89	
Pinal County:					
		8/22/89	1625 631	9/1/89	
		11/22/89	1642 209	12/13/89	
Gila County:					
Grizzly #5	7/18/89	7/24/89	774 132	9/1/89	298651
Amended		11/22/89	785 119	12/13/89	
Pinal County:					
		8/22/89	1625 634	9/1/89	
		11/22/89	1642 209	12/13/89	
Gila County:					
Grizzly #6	7/18/89	7/24/89	774 135	9/1/89	298652
Amended		11/22/89	785 119	12/13/89	
Grizzly #7	7/18/89	7/24/89	774 138	9/1/89	298653
Amended		11/22/89	785 119	12/13/89	
Grizzly #8	7/18/89	7/24/89	774 141	9/1/89	298654
Amended		11/22/89	785 119	12/13/89	
Grizzly #9	7/18/89	7/24/89	774 144	9/1/89	298655
Amended		11/22/89	785 119	12/13/89	
Grizzly #10	7/18/89	7/24/89	774 147	9/1/89	298656
Amended		11/22/89	785 119	12/13/89	
Grizzly #11	7/18/89	7/24/89	774 150	9/1/89	298657
Amended		11/22/89	785 119	12/13/89	
Grizzly #12	7/18/89	7/24/89	774 153	9/1/89	298658
Amended		11/22/89	785 119	12/13/89	

RECEIVED
 BLM STATE OFFICE
 JUN 21 1989
 PIONEER AND GLOBE TOWNSHIP
 GILA AND PINAL COUNTIES, ARIZONA

<u>Claim Name</u>	<u>Date Located</u>	<u>Date Recorded</u>	<u>County Records Docket Page</u>	<u>Date Filed BLM</u>	<u>BLM A MC No.</u>
	7/18/89	8/22/89	Pinal County: 1625 637	9/1/89	
		11/22/89	1642 209	12/13/89	
Grizzly #13	7/18/89	7/24/89	Gila County: 774 156	9/1/89	298659
Amended		11/22/89	785 119	12/13/89	
Grizzly #14	7/18/89	7/24/89	774 159	9/1/89	298660
Amended		11/22/89	785 119	12/13/89	

GROUP IV: (Unpatented mining claims situated in Sections 26, 27, 34, 35 and 36, Township 1 North, Range 13 East; G&SR Mer.)

<u>Claim Name</u>	<u>Loc. Date</u>	<u>County</u>	<u>Original Recordation Book Page</u>	<u>Amended Recordation Book Page</u>	<u>BLM A MC Serial #</u>
Tip Top	3/2/29	Pinal	45 142	648 830	52265
Tip Top #1	8/1/30	Pinal	46 275		52266 ✓
Tip Top 2	3/2/29	Pinal	45 144	648 831	52267 ✓
Tip Top 3	3/10/29	Pinal	45 145	648 832	52268 ✓
Tip Top #4	8/1/30	Pinal	46 301		52269 ✓
Eder #10	4/21/69	Pinal	569 819		52270 ✓
Eder #11	4/21/69	Pinal	569 820		52271 ✓
Eder #12	4/21/69	Pinal	569 821		52272 ✓
Eder 14	9/27/71	Pinal	645 51		52274 73
		Gila	308 309		
Eder 15	9/27/71	Pinal	645 52		52275
		Gila	308 310		
Eder 16	9/27/71	Pinal	645 53	721 95	52276
		Gila	308 311	348 10	
Eder 17	9/27/71	Pinal	645 54	721 96	52277
		Gila	308 312	348 9	
Eder 18	9/27/71	Pinal	710 228		52278
		Gila	308 313		
Eder 19	9/27/71	Pinal	710 229	721 715	52279
		Gila	308 314	348 275	
Eder 22	9/27/71	Pinal	645 56		52280
		Gila	308 317		
Eder #23	1/4/73	Pinal	691 416		52281
Eder 27	9/14/73	Pinal	720 440		52282
Eder 34	6/14/73	Pinal	710 926		52285
Eder 35	6/30/73	Pinal	710 927		52286 83
Exhibit A			2		

<u>Claim Name</u>	<u>Loc. Date</u>	<u>County</u>	<u>Original Recordation</u>		<u>Amended Recordation</u>		<u>BLM A MC Serial #</u>
			<u>Book</u>	<u>Page</u>	<u>Book</u>	<u>Page</u>	
Eder 36	6/14/73	Pinal	710	928			52287
Eder 39	6/13/73	Pinal	710	931			52289
Eder 40	6/14/73	Pinal	710	932			52290
Eder 43	6/13/73	Pinal	710	935			52292
Eder 44	6/14/73	Pinal	710	936			52293
Eder 45	6/13/73	Pinal	710	937			52294
Eder 46	6/13/73	Pinal	710	938			52295
Eder 47	6/13/73	Pinal	710	939			52296
Eder 48	6/13/73	Pinal	710	940	721	97	52297
Eder 49	6/12/73	Pinal	710	941			52298
Eder 50	6/12/73	Pinal	710	942			52299
Eder 51	6/12/73	Pinal	710	943			52300
Eder 52	6/12/73	Pinal	710	944			52301
Eder 53	6/12/73	Pinal	710	945			52302
Eder 54	6/13/73	Pinal	710	946			52303
		Gila	341	802			
Eder 55	6/13/73	Pinal	710	947			52304
		Gila	341	803			
Eder 56	6/13/73	Pinal	710	948			52305
		Gila	341	804			
Eder 57	6/12/73	Pinal	710	949	721	98	52306
		Gila	341	805	348	8	
Eder 59	6/14/73	Pinal	710	951			52307
		Gila	341	807			
Eder 62	9/7/73	Pinal	721	716			52308
Eder 63	9/7/73	Pinal	721	717			52309
		Gila	348	276			
Eder 64	9/7/73	Pinal	721	718			52310
		Gila	348	277			
Eder 65	9/7/73	Pinal	721	719			52311
		Gila	348	278			
Eder 66	9/7/73	Pinal	721	720			52312
		Gila	348	279			
Eder 67	9/7/73	Pinal	721	721			52313
		Gila	348	280			
Eder 68	9/7/73	Pinal	721	722			52314
		Gila	348	281			
Eder 69	9/7/73	Pinal	721	723			52315
		Gila	348	282			
Eder 70	9/24/73	Gila	348	283			52316
Eder 71	11/24/87	Gila	726	416			279919
Eder 72	11/24/87	Gila	726	419			279920
Exhibit A			3				

RECEIVED
 BLM AZ STATE OFFICE
 2010 APR 27 4:48 PM
 PHOENIX, ARIZONA

52287 96
52289
52290
52292 91
52293
52294
52295
52296
52297
52298
52299
52300
52301
52302
52303

96

<u>Claim Name</u>	<u>Loc. Date</u>	<u>County</u>	<u>Original Recordation</u>		<u>Amended Recordation</u>		<u>BLM A MC Serial #</u>
			<u>Book</u>	<u>Page</u>	<u>Book</u>	<u>Page</u>	
Eder 73	11/24/87	Gila	726	422			279921
		Pinal	1497	441			
Eder 74	11/24/87	Pinal	1497	443			279922
Eder 75	11/24/87	Pinal	1497	445			279923
Eder 76	11/24/87	Pinal	1497	447			279924
Ghost 16	12/29/66	Pinal	497	450			52317
Ghost 27	3/10/64	Pinal	387	137			52318
Ghost 28	5/18/64	Pinal	387	138			52319
Ghost 29	3/10/64	Pinal	387	139			52320
Ghost 30	5/18/64	Pinal	387	140			52321
Ghost 31	3/10/64	Pinal	387	141			52322
Ghost 32	12/29/66	Pinal	497	451			52323
Ghost 38	12/29/66	Pinal	497	452			52326
Ghost 40	12/29/66	Pinal	497	453			52327
Ghost 42	12/29/66	Pinal	497	454			52328
Ghost 48	12/29/66	Pinal	497	455			52329
Ghost 50	12/29/66	Pinal	497	456			52330
Ghost 61	3/12/64	Pinal	387	165			52331
Ghost 62	3/12/64	Pinal	387	166			52332
Ghost 63	3/12/64	Pinal	387	167			52333
Ghost 66	3/12/64	Pinal	387	170			52336
Ghost 90	12/29/66	Pinal	497	457			52337
Ghost 93	3/16/64	Pinal	387	194			52340
Ghost 95	3/16/64	Pinal	387	195			52342
Ghost 97	3/16/64	Pinal	387	196			52344
Ghost 99	3/16/64	Pinal	387	197			52346
Ghost 131	9/23/65	Pinal	429	515			52365
Ghost 132	9/23/65	Pinal	429	516			52366
Ghost 133	9/23/65	Pinal	429	517			52367
Ghost 134	9/23/65	Pinal	429	518			52368
Ghost 135	9/23/65	Pinal	429	519			52369
Ghost 136	9/23/65	Pinal	429	520			52370
Ghost 137	9/23/65	Pinal	429	521			52371
Ghost 140	4/15/64	Pinal	387	209			52372
Ghost 141	4/15/64	Pinal	387	210			52373
Ghost 142	4/15/64	Pinal	387	211			52374
Ghost 143	4/15/64	Pinal	387	212			52375
Ghost 144	4/15/64	Pinal	387	213			52376
Rim Rock #5	8/1/70	Pinal	46	304	721	93	52382
Annex #5	8/1/30	Pinal	46	305	721	92	52383
Cap 130	4/24/30	Pinal	46	311			52386
Exhibit A			4				

RECEIVED
 BLM STATE OFFICE
 AUG 27 10 17 AM '70
 LS 1170 LZ 90

179879

13

<u>Claim Name</u>	<u>Loc. Date</u>	<u>County</u>	<u>Original Recordation</u>		<u>Amended Recordation</u>		<u>BLM A MC</u>
			<u>Book</u>	<u>Page</u>	<u>Book</u>	<u>Page</u>	<u>Serial #</u>
Cap 131	7/25/30	Pinal	46	311			52387
"Moon Rise"	2/15/1899	Gila	6	401			52388
Promoter	11/14/29	Gila	44	5	348	7	52389
Stars and Stripes	1/1/02	Gila	7	466	308	307	52390
Providence	7/1/28	Gila	40	444	309	649	52391

GROUP V: (Unpatented mining claims situated in Sections 4, 5, 6, 7, Township 1 South, Range 14 East; Sections 1, 2, 11, 12, Township 1 South, Range 13 East; Section 31, Township 1 North, Range 14 East; and Sections 14, 15, 22, 23, 25, 26, 27, Township 1 North, Range 13 East, G&SR Mer.)

<u>Claim Name</u>	<u>Date</u>	<u>Date</u>	<u>Cty</u>	<u>Cty Record</u>		<u>Date</u>	<u>BLM A MC</u>
	<u>Located</u>	<u>Recorded</u>		<u>Dkt</u>	<u>Page</u>	<u>Filed BLM</u>	
Kelly #1	1/26/92	3/12/92	Gila	860	997	4/16/92	320760
Kelly #2	1/26/92	3/12/92	Gila	860	1000	4/16/92	320761
Kelly #3	1/26/92	3/12/92	Gila	861	01	4/16/92	320762
Kelly #4	1/26/92	3/12/92	Gila	861	04	4/16/92	320763
Kelly #5	1/26/92	3/12/92	Gila	861	07	4/16/92	320764
Kelly #6	1/28/92	3/12/92	Gila	861	10	4/16/92	320765
Kelly #7	1/26/92	3/12/92	Gila	861	13	4/16/92	320766
Kelly #8	1/28/92	3/12/92	Gila	861	16	4/16/92	320767
Kelly #9	1/26/92	3/12/92	Gila	861	19	4/16/92	320768
Kelly #10	1/28/92	3/12/92	Gila	861	22	4/16/92	320769
Kelly #11	1/26/92	3/12/92	Gila	861	25	4/16/92	320770
Kelly #12	1/28/92	3/12/92	Gila	861	28	4/16/92	320771
Kelly #13	1/26/92	3/12/92	Gila	861	31	4/16/92	320772
Kelly #14	1/28/92	3/12/92	Gila	861	34	4/16/92	320773
Kelly #15	1/28/92	3/12/92	Gila	861	37	4/16/92	320774
Kelly #16	1/28/92	3/12/92	Gila	861	40	4/16/92	320775
Kelly #17	1/28/92	3/12/92	Gila	861	43	4/16/92	320776
Kelly #18	1/28/92	3/12/92	Gila	861	46	4/16/92	320777
Kelly #19	1/28/92	3/12/92	Gila	861	49	4/16/92	320778
Kelly #20	1/26/92	3/12/92	Gila	861	52	4/16/92	320779
Kelly #21	1/27/92	3/12/92	Gila	861	55	4/16/92	320780
Kelly #22	1/27/92	3/12/92	Gila	861	58	4/16/92	320781
Kelly #23	1/27/92	3/12/92	Gila	861	61	4/16/92	320782
Kelly #24	1/27/92	3/12/92	Gila	861	64	4/16/92	320783
Kelly #25	1/27/92	3/12/92	Gila	861	67	4/16/92	320784
Kelly #26	1/27/92	3/12/92	Gila	861	70	4/16/92	320785
Kelly #27	1/29/92	3/12/92	Gila	861	73	4/16/92	320786

Exhibit A

RECEIVED
BLM AZ STATE OFFICE
5

125

<u>Claim Name</u>	<u>Date Located</u>	<u>Date Recorded</u>	<u>Cty</u>	<u>Cty Record Dkt</u>	<u>Page</u>	<u>Date Filed BLM</u>	<u>BLM A MC Serial No.</u>
Kelly #28	1/29/92	3/12/92	Pinal	1809	641		
			Gila	861	76	4/16/92	320787 136
Kelly #29	1/29/92	3/12/92	Pinal	1809	643		
			Gila	861	79	4/16/92	320788
Kelly #30	1/29/92	3/12/92	Pinal	1809	645		
Kelly #31-A	7/11/92	8/06/92	Gila	861	82	4/16/92	320789
		8/13/92	Gila	877	747	8/27/92	324206
Kelly #32	1/29/92	3/12/92	Pinal	1845	922		
Kelly #33	1/29/92	3/12/92	Gila	861	88	4/16/92	320791
Kelly #34	1/29/92	3/12/92	Pinal	1809	649	4/16/92	320792
			Gila	861	91	4/16/92	320793
Kelly #35	1/29/92	3/12/92	Pinal	1809	651		
Kelly #36	1/29/92	3/12/92	Pinal	1809	653	4/16/92	320794
			Gila	861	94	4/16/92	320795
Kelly #37	1/28/92	3/12/92	Pinal	1809	655		
Kelly #38	1/28/92	3/12/92	Pinal	1809	657	4/16/92	320796
	1/29/92	3/12/92	Gila	861	97	4/16/92	320797
Kelly #39	1/28/92	3/12/92	Pinal	1809	659		
Kelly #40	1/31/92	3/12/92	Pinal	1809	661	4/16/92	320798
Kelly #53	1/30/92	3/12/92	Pinal	1809	663	4/16/92	320799
Kelly #57	1/30/92	3/12/92	Pinal	1809	671	4/16/92	320803
Kelly #58	1/30/92	3/12/92	Pinal	1809	673	4/16/92	320804
Kelly #59	1/30/92	3/12/92	Pinal	1809	675	4/16/92	320805
Kelly #60	1/30/92	3/12/92	Pinal	1809	677	4/16/92	320806
Kelly #66	1/30/92	3/12/92	Pinal	1809	679	4/16/92	320807
Kelly #67	1/30/92	3/12/92	Pinal	1809	691	4/16/92	320813
Kelly #68	1/30/92	3/12/92	Pinal	1809	693	4/16/92	320814
Kelly #71	1/30/92	3/12/92	Pinal	1809	695	4/16/92	320815
Kelly #72	1/30/92	3/12/92	Pinal	1809	697	4/16/92	320816
Kelly #73	1/30/92	3/12/92	Pinal	1809	699	4/16/92	320817
Kelly #83	2/01/92	3/12/92	Pinal	1809	701	4/16/92	320818
Kelly #84	2/01/92	3/12/92	Pinal	1809	721	4/16/92	320828
Kelly #86	2/01/92	3/12/92	Pinal	1809	723	4/16/92	320829
Kelly #87	2/01/92	3/12/92	Pinal	1809	727	4/16/92	320831
Kelly #89	2/01/92	3/12/92	Pinal	1809	729	4/16/92	320832
Kelly #90	2/01/92	3/12/92	Pinal	1809	733	4/16/92	320834
Kelly #91	2/02/92	3/12/92	Pinal	1809	735	4/16/92	320835
Kelly #92	2/02/92	3/12/92	Pinal	1809	737	4/16/92	320836
			Gila	861	100	4/16/92	320837
Kelly #93	2/02/92	3/12/92	Pinal	1809	739		
			Gila	861	103	4/16/92	320838
			Pinal	1809	741		

400
901
802

76
33

68

Exhibit A

RECEIVED
BLM AZ STATE OFFICE

<u>Claim Name</u>	<u>Date Located</u>	<u>Date Recorded</u>	<u>Cty</u>	<u>Cty Record Dkt</u>	<u>Page</u>	<u>Date Filed BLM</u>	<u>BLM A MC Serial No.</u>
Kelly #94	2/02/92	3/12/92	Gila	861	106	4/16/92	320839
Kelly #95	2/02/92	3/12/92	Gila	861	109	4/16/92	320840
			Pinal	1809	743		
Kelly #96	2/02/92	3/12/92	Gila	861	112	4/16/92	320841
			Pinal	1809	745		
Kelly #97	2/02/92	3/12/92	Gila	861	115	4/16/92	320842
Kelly #98	2/02/92	3/12/92	Gila	861	118	4/16/92	320843
Kelly #99	2/02/92	3/12/92	Gila	861	121	4/16/92	320844
Kelly #100	2/04/92	3/12/92	Gila	861	124	4/16/92	320845
Kelly #101	10/31/92	12/14/92	Gila	892	489	1/19/93	325818
Kelly #103	10/31/92	12/14/92	Gila	892	495	1/19/93	325820
Kelly #104	10/31/92	12/14/92	Gila	892	498	1/19/93	325821
Kelly #105	10/31/92	12/14/92	Gila	892	501	1/19/93	325822
Kelly #106	10/31/92	12/14/92	Gila	892	504	1/19/93	325823
Kelly #107	10/31/92	12/14/92	Gila	892	507	1/19/93	325824
Kelly #112	10/31/92	12/14/92	Gila	892	522	1/19/93	325829
Kelly #113	10/31/92	12/14/92	Gila	892	525	1/19/93	325830
Kelly #114	10/31/92	12/14/92	Gila	892	528	1/19/93	325831
Kelly #115	10/31/92	12/14/92	Gila	892	531	1/19/93	325832
Kelly #120	11/9/92	12/14/92	Gila	892	546	1/19/93	325837
Kelly #121	11/9/92	12/14/92	Gila	892	549	1/19/93	325838
Kelly #122	11/9/92	12/14/92	Gila	892	552	1/19/93	325839
Kelly #123	11/9/92	12/14/92	Gila	892	555	1/19/93	325840
Kelly #124	11/9/92	12/14/92	Gila	892	558	1/19/93	325841
Kelly #125	11/8/92	12/14/92	Gila	892	561	1/19/93	325842
Kelly #126	11/8/92	12/14/92	Gila	892	564	1/19/93	325843
Kelly #127	11/8/92	12/14/92	Gila	892	567	1/19/93	325844
Kelly #128	11/8/92	12/14/92	Gila	892	570	1/19/93	325845
			Pinal	1874	047		
Kelly #129	11/8/92	12/14/92	Gila	892	573	1/19/93	325846
Kelly #130	11/8/92	12/14/92	Gila	892	576	1/19/93	325847
Kelly #131	11/8/92	12/14/92	Gila	892	579	1/19/93	325848
Kelly #132	11/7/92	12/14/92	Gila	892	582	1/19/93	325849
			Pinal	1874	049		
Kelly #133	11/7/92	12/14/92	Gila	892	585	1/19/93	325850
Kelly #134	11/7/92	12/14/92	Gila	892	588	1/19/93	325851
Kelly #135	11/7/92	12/14/92	Gila	892	591	1/19/93	325852
Kelly #136	11/7/92	12/14/92	Gila	892	594	1/19/93	325853
			Pinal	1874	051		
Kelly #137	11/7/92	12/14/92	Gila	892	597	1/19/93	325854
			Pinal	1874	053		
Kelly #138	11/7/92	12/14/92	Gila	892	600	1/19/93	325855
Exhibit A							

RECEIVED
 BLM AZ STATE OFFICE
 2010 AUG 27 11 57 AM
 PHOENIX, ARIZONA

204

<u>Claim Name</u>	<u>Date Located</u>	<u>Date Recorded</u>	<u>Cty</u>	<u>Cty Record Dkt</u>	<u>Page</u>	<u>Date Filed BLM</u>	<u>BLM A MC Serial No.</u>
Kelly #139	11/7/92	12/14/92	Gila	892	601	1/19/93	325856 205
Kelly #140	11/7/92	12/14/92	Gila	892	604	1/19/93	325857
Kelly #141	11/7/92	12/14/92	Gila	892	607	1/19/93	325858
Kelly #142	11/7/92	12/14/92	Gila	892	610	1/19/93	325859
Kelly #143	11/7/92	12/14/92	Gila	892	613	1/19/93	325860
Kelly #144	11/7/92	12/14/92	Gila	892	616	1/19/93	325861
Kelly #145	11/7/92	12/14/92	Gila	892	619	1/19/93	325862
Kelly #146	11/7/92	12/14/92	Gila	892	622	1/19/93	325863
Kelly #147	11/7/92	12/14/92	Gila	892	625	1/19/93	325864
Kelly #148	11/6/92	12/14/92	Gila	892	628	1/19/93	325865
Kelly #149	11/6/92	12/14/92	Gila	892	631	1/19/93	325866
Kelly #150	11/6/92	12/14/92	Gila	892	634	1/19/93	325867
Kelly #151	7/30/93	8/23/93	Gila	93-635862		8/23/93	327254
Kelly #152	7/30/93	8/23/93	Gila	93-635863		8/23/93	327255
Kelly #153	7/30/93	8/23/93	Gila	93-635864		8/23/93	327256
Kelly #154	7/30/93	8/23/93	Pinal	1936 617			
			Gila	93-635865		8/23/93	327257
Kelly #155	7/30/93	8/23/93	Pinal	1936 619			
			Gila	93-635866		8/23/93	327258
Kelly #157	7/30/93	8/23/93	Pinal	1936 621			
Kelly #158	7/30/93	8/23/93	Pinal	1936 625		8/23/93	327260
			Gila	93-635861		8/23/93	327261
			Pinal	1936 627			
Kelly #159	7/30/93	8/23/93	Pinal	1936 629		8/23/93	327262
Kelly #160	7/30/93	8/23/93	Pinal	1936 631		8/23/93	327263
Kelly #161	7/30/93	8/23/93	Pinal	1936 633		8/23/93	327264
Kelly #162	7/30/93	8/23/93	Pinal	1936 635		8/23/93	327265
Kelly #163	7/30/93	8/23/93	Pinal	1936 637		8/23/93	327266

GROUP VI: (Unpatented mining claims situated in Section 36, Township 1 North, Range 13 East; Section 31, Township 1 North, Range 14 East; Section 1, Township 1 South, Range 13 East; and Section 6, Township 1 South, Range 14 East, G&SR Mer.)

<u>Claim Name</u>	<u>Recorded Book/Docket Page</u>		<u>BLM A MC Serial No.</u>
Lizard No. 27 (W½)	47	348	28018
Rejected No. 1	31	415	28020
Rejected No. 2	31	416	28019
Amended	52	374	
Rejected No. 3	53	481	28016
Rejected No. 4	493	569	97634
Exhibit A			

RECEIVED
 BLM AZ STATE OFFICE
 2010 AUG 17 5 17 PM
 PHOENIX, ARIZONA

<u>Claim Name</u>	<u>Recorded Book/Docket Page</u>		<u>BLM A MC Serial No.</u>
Rejected No. 5	493	571	97635 34
Rejected No. 6	493	573	97636
Rejected No. 7	493	575	97637
Rejected No. 8	493	577	97638
Rejected No. 9	493	579	97639
Rejected No. 10	493	581	97640
Rejected No. 11	493	583	97641
Rejected No. 12	493	585	97642
Rejected No. 13	493	587	97643

RECEIVED
 BLM AZ STATE OFFICE
 2010 AUG 27 A 7:57
 PHOENIX, ARIZONA

GROUP VII: (Unpatented mining claims situated in Section 36, Township 1 North, Range 13 East, Gila County, G&SR Mer.)

<u>Claim Name</u>	<u>Location Date</u>	<u>Recorded Book Page</u>		<u>BLM AMC Serial No.</u>
Overside	9/1/39	48	70	27989
Amended	6/17/59	102	43	
Amended	5/23/93	909	127	
Crown Point Ext. No. 1	6/17/59	102	37	27990
Amended	5/23/93	909	131	
Crown Point Ext. No. 2	6/17/59	102	38	27991
Amended	5/23/93	909	133	
Old Abe	9/1/39	48	70	27992
Amended	6/17/59	102	39	
Amended	5/23/93	909	124	
Old Abe No. 1	10/1/39	48	82	27993
Amended	6/17/59	102	41	
Amended	5/23/93	909	129	

GROUP VIII: (Unpatented mining claims situated in Section 36, Township 1 North, Range 13 East, G&SR Mer., Gila County)

<u>Claim Name</u>	<u>Location Date</u>	<u>Cty Record Book Page</u>		<u>BLM A MC Serial No.</u>
Brewery	3/12/1892	4	145	39932
Amended	5/23/93	909	116	
Clipper	1/20/1906	1	286	39933
Amended	5/23/93	909	118	
Old Abe	9/1/39	48	70	39934
Amended	5/23/93	909	124	

Exhibit A

<u>Claim Name</u>	<u>Location Date</u>	<u>Cty Record Book</u>	<u>Page</u>	<u>BLM A MC Serial No.</u>
Thomas Jefferson	9/1/39	48	71	39935
Amended	5/23/93	909	120	
Blue Jay Fraction	11/21/42	48	357	39936
Amended	5/23/93	909	122	
Vat	11/25/59	112	344	39937

GROUP IX: (Unpatented mining claims situated in Section 36, Township 1 North, Range 13 East, G&SR Mer., Gila County)

<u>Claim Name</u>	<u>Location Date</u>	<u>Cty Record Book</u>	<u>Page</u>	<u>BLM A MC Serial No.</u>
Lost Knife #1	5/23/59	100	416	39938
Amended	3/17/68	230	418	
Lost Knife #2	10/28/59	108	133	39939
Amended	3/17/68	230	415	
Manganese Cap	5/06/65	176	507	39940
Amended	3/17/68	230	419	
Galena	5/06/65	176	508	39941
Amended	3/17/68	230	416	
Dew	6/1/68	237	635	39942
Lad	6/1/68	237	636	39943

GROUP X: (Unpatented millsites situated in Section 23 and 26, Township 1 North, Range 13 East, G&SR Mer., Gila County)

<u>Claim Name</u>	<u>Date Located</u>	<u>Date Recorded</u>	<u>Cty Record Dkt</u>	<u>Page</u>	<u>Date Filed BLM</u>	<u>BLM A MC Serial No.</u>
Sick-A-More #1	6/16/93	8/23/93	93-635858		8/23/93	327251
Sick-A-More #2	6/16/93	8/23/93	93-635859		8/23/93	327252
Sick-A-More #3	6/16/93	8/23/93	93-635860		8/23/93	327253

RECEIVED
 BLM AZ STATE OFFICE
 AUG 27 A 1:51
 PUEBLO, ARIZONA

GROUP XI: (Unpatented millsites situated in Sections 25, 26, 35 and 36, Township 1 North, Range 13 East; Section 31, Township 1 North, Range 14 East, Sections 1, 12, Township 1 South, Range 13 East; and Section 6, Township 1 South, Range 14 East, G&SR Mer., Gila and Pinal Counties)

<u>Claim Name</u>	<u>Date Located</u>	<u>Date Recorded</u>	<u>Cty</u>	<u>Cty Record Dkt</u>	<u>Page</u>	<u>Date Filed BLM</u>	<u>BLM A MC Serial No.</u>
Kosher #1	09/12/96	12/04/96	Gila	96-019602		12/03/96	342296
Kosher #2	09/12/96	12/04/96	Gila	96-019603		12/03/96	342297
Kosher #3	09/12/96	12/04/96	Gila	96-019604		12/03/96	342298
Kosher #4	09/12/96	12/04/96	Gila	96-019605		12/03/96	342299
Kosher #5	09/12/96	12/04/96	Gila	96-019606		12/03/96	342300
Kosher #6	09/12/96	12/04/96	Gila	96-019607		12/03/96	342301
Kosher #7	09/12/96	12/04/96	Gila	96-019608		12/03/96	342302
Kosher #8	09/12/96	12/04/96	Gila	96-019609		12/03/96	342303
Kosher #9	09/12/96	12/04/96	Gila	96-019610		12/03/96	342304
Kosher #10	09/12/96	12/04/96	Gila	96-019611		12/03/96	342305
Kosher #11	09/12/96	12/04/96	Gila	96-019612		12/03/96	342306
Kosher #12	09/12/96	12/04/96	Gila	96-019613		12/03/96	342307
Kosher #13	09/12/96	12/04/96	Gila	96-019614		12/03/96	342308
Kosher #14	09/12/96	12/04/96	Gila	96-019615		12/03/96	342309
Kosher #15	09/12/96	12/04/96	Gila	96-019616		12/03/96	342310
Kosher #16	09/12/96	12/04/96	Gila	96-019617		12/03/96	342311
Kosher #17	09/12/96	12/04/96	Gila	96-019618		12/03/96	342312
Kosher #18	09/12/96	12/04/96	Gila	96-019619		12/03/96	342313
Kosher #19	09/12/96	12/04/96	Gila	96-019620		12/03/96	342314
Kosher #20	09/12/96	12/04/96	Gila	96-019621		12/03/96	342315
Kosher #21	09/12/96	12/04/96	Gila	96-019622		12/03/96	342316
Kosher #22	09/12/96	12/04/96	Gila	96-019623		12/03/96	342317
Kosher #23	09/12/96	12/04/96	Gila	96-019624		12/03/96	342318
Kosher #23	09/12/96	12/04/96	Pinal	1996-040016		12/03/96	
Kosher #24	09/12/96	12/04/96	Gila	96-019625		12/03/96	342319
Kosher #25	09/12/96	12/04/96	Gila	96-019626		12/03/96	342320
Kosher #26	09/12/96	12/04/96	Gila	96-019627		12/03/96	342321
Kosher #27	09/12/96	12/04/96	Gila	96-019628		12/03/96	342322
Kosher #28	09/12/96	12/04/96	Gila	96-019629		12/03/96	342323
Kosher #29	09/12/96	12/04/96	Gila	96-019630		12/03/96	342324
Kosher #30	09/12/96	12/04/96	Gila	96-019631		12/03/96	342325
Kosher #31	09/12/96	12/04/96	Gila	96-019632		12/03/96	342326
Kosher #32	09/12/96	12/04/96	Pinal	1996-040017		12/03/96	342327
Kosher #33	09/12/96	12/04/96	Gila	96-019633		12/03/96	342328
Kosher #33	09/12/96	12/04/96	Pinal	1996-040018		12/03/96	
Kosher #34	09/12/96	12/04/96	Gila	96-019634		12/03/96	342329
Kosher #34	09/12/96	12/04/96	Pinal	1996-040019		12/03/96	

263

Exhibit A

296

<u>Claim Name</u>	<u>Date Located</u>	<u>Date Recorded</u>	<u>Cty</u>	<u>Cty Record Dkt</u>	<u>Page</u>	<u>Date Filed BLM</u>	<u>BLM A MC Serial No.</u>
Kosher #35	09/12/96	12/04/96	Gila	96-019635		12/03/96	342330
Kosher #36	09/12/96	12/04/96	Gila	96-019636		12/03/96	342331
Kosher #37	09/12/96	12/04/96	Gila	96-019637		12/03/96	342332
Kosher #38	09/12/96	12/04/96	Gila	96-019638		12/03/96	342333
Kosher #39	09/12/96	12/04/96	Gila	96-019639		12/03/96	342334
Kosher #40	09/12/96	12/04/96	Gila	96-019640		12/03/96	342335
Kosher #41	09/12/96	12/04/96	Gila	96-019641		12/03/96	342336
Kosher #42	09/12/96	12/04/96	Gila	96-019642		12/03/96	342337
Kosher #43	09/12/96	12/04/96	Gila	96-019643		12/03/96	342338
Kosher #44	09/12/96	12/04/96	Pinal	1996-040020		12/03/96	342339
Kosher #45	09/12/96	12/04/96	Pinal	1996-040021		12/03/96	342340
Kosher #46	09/12/96	12/04/96	Pinal	1996-040022		12/03/96	342341
Kosher #46	09/12/96	12/04/96	Gila	96-019644		12/03/96	
Kosher #47	09/12/96	12/04/96	Pinal	1996-040023		12/03/96	342342
Kosher #47	09/12/96	12/04/96	Gila	96-019645		12/03/96	
Kosher #48	09/12/96	12/04/96	Gila	96-019646		12/03/96	342343
Kosher #49	09/12/96	12/04/96	Gila	96-019647		12/03/96	342344
Kosher #50	09/12/96	12/04/96	Gila	96-019648		12/03/96	342345
Kosher #51	09/12/96	12/04/96	Gila	96-019649		12/03/96	342346
Kosher #52	09/12/96	12/04/96	Gila	96-019650		12/03/96	342347
Kosher #53	09/12/96	12/04/96	Gila	96-019651		12/03/96	342348
Kosher #54	09/12/96	12/04/96	Gila	96-019652		12/03/96	342349
Kosher #55	09/12/96	12/04/96	Gila	96-019653		12/03/96	342350
Kosher #56	09/12/96	12/04/96	Gila	96-019654		12/03/96	342351
Kosher #57	09/12/96	12/04/96	Pinal	1996-040024		12/03/96	342352
Kosher #58	09/12/96	12/04/96	Pinal	1996-040025		12/03/96	342353
Kosher #59	09/12/96	12/04/96	Pinal	1996-040026		12/03/96	342354
Kosher #60	09/12/96	12/04/96	Pinal	1996-040027		12/03/96	342355
Kosher #60	09/12/96	12/04/96	Gila	96-019655		12/03/96	
Kosher #61	09/12/96	12/04/96	Pinal	1996-040028		12/03/96	342356
Kosher #61	09/12/96	12/04/96	Gila	96-019656		12/03/96	
Kosher #62	09/12/96	12/04/96	Gila	96-019657		12/03/96	342357
Kosher #63	09/12/96	12/04/96	Gila	96-019658		12/03/96	342358
Kosher #64	09/12/96	12/04/96	Gila	96-019659		12/03/96	342359
Kosher #65	09/12/96	12/04/96	Gila	96-019660		12/03/96	342360
Kosher #66	09/12/96	12/04/96	Gila	96-019661		12/03/96	342361
Kosher #67	09/12/96	12/04/96	Gila	96-019662		12/03/96	342362
Kosher #68	09/12/96	12/04/96	Gila	96-019663		12/03/96	342363
Kosher #69	09/12/96	12/04/96	Pinal	1996-040029		12/03/96	342364
Kosher #70	09/12/96	12/04/96	Pinal	1996-040030		12/03/96	342365
Kosher #71	09/12/96	12/04/96	Pinal	1996-040031		12/03/96	342366
Kosher #72	09/12/96	12/04/96	Pinal	1996-040032		12/03/96	342367

Exhibit A

234

RECEIVED
 BLM AND STATE
 06/27/96
 2006 AUG 27 10:58 AM
 3567

<u>Claim Name</u>	<u>Date Located</u>	<u>Date Recorded</u>	<u>Cty</u>	<u>Cty Record Dkt</u>	<u>Page</u>	<u>Date Filed BLM</u>	<u>BLM A MC Serial No.</u>
Kosher #73	09/12/96	12/04/96	Pinal	1996-040033		12/03/96	342368 335
Kosher #73	09/12/96	12/04/96	Gila	96-019664		12/03/96	
Kosher #74	09/12/96	12/04/96	Gila	96-019665		12/03/96	342369
Kosher #75	09/12/96	12/04/96	Gila	96-019666		12/03/96	342370
Kosher #76	09/12/96	12/04/96	Gila	96-019667		12/03/96	342371
Kosher #77	09/12/96	12/04/96	Gila	96-019668		12/03/96	342372
Kosher #78	09/12/96	12/04/96	Gila	96-019669		12/03/96	342373
Kosher #79	09/12/96	12/04/96	Gila	96-019670		12/03/96	342374
Kosher #80	09/12/96	12/04/96	Gila	96-019671		12/03/96	342375
Kosher #81	09/12/96	12/04/96	Pinal	1996-040034		12/03/96	342376
Kosher #82	09/12/96	12/04/96	Pinal	1996-040035		12/03/96	342377
Kosher #83	09/12/96	12/04/96	Pinal	1996-040036		12/03/96	342378
Kosher #84	09/12/96	12/04/96	Pinal	1996-040037		12/03/96	342379
Kosher #84	09/12/96	12/04/96	Gila	96-019672		12/03/96	
Kosher #85	09/12/96	12/04/96	Pinal	1996-040038		12/03/96	342380
Kosher #85	09/12/96	12/04/96	Gila	96-019673		12/03/96	
Kosher #86	09/12/96	12/04/96	Gila	96-019674		12/03/96	342381
Kosher #87	09/12/96	12/04/96	Gila	96-019675		12/03/96	342382
Kosher #88	09/12/96	12/04/96	Gila	96-019676		12/03/96	342383
Kosher #89	09/12/96	12/04/96	Gila	96-019677		12/03/96	342384
Kosher #90	09/12/96	12/04/96	Gila	96-019678		12/03/96	342385
Kosher #91	09/12/96	12/04/96	Gila	96-019679		12/03/96	342386
Kosher #92	09/12/96	12/04/96	Gila	96-019680		12/03/96	342387
Kosher #93	09/13/96	12/04/96	Pinal	1996-040039		12/03/96	342388
Kosher #94	09/13/96	12/04/96	Pinal	1996-040040		12/03/96	342389
Kosher #95	09/13/96	12/04/96	Pinal	1996-040041		12/03/96	342390
Kosher #96	09/13/96	12/04/96	Pinal	1996-040042		12/03/96	342391
Kosher #97	09/13/96	12/04/96	Pinal	1996-040043		12/03/96	342392
Kosher #97	09/13/96	12/04/96	Gila	96-019681		12/03/96	
Kosher #98	09/13/96	12/04/96	Pinal	1996-040044		12/03/96	342393
Kosher #98	09/13/96	12/04/96	Gila	96-019682		12/03/96	
Kosher #99	09/13/96	12/04/96	Gila	96-019683		12/03/96	342394
Kosher #100	09/13/96	12/04/96	Gila	96-019684		12/03/96	342395
Kosher #101	09/13/96	12/04/96	Gila	96-019685		12/03/96	342396
Kosher #102	09/13/96	12/04/96	Gila	96-019686		12/03/96	342397
Kosher #103	09/13/96	12/04/96	Gila	96-019687		12/03/96	342398
Kosher #104	09/13/96	12/04/96	Gila	96-019688		12/03/96	342399
Kosher #105	09/13/96	12/04/96	Gila	96-019689		12/03/96	342400
Kosher #106	09/13/96	12/04/96	Gila	96-019690		12/03/96	342401
Kosher #107	09/13/96	12/04/96	Pinal	1996-040045		12/03/96	342402
Kosher #108	09/13/96	12/04/96	Pinal	1996-040046		12/03/96	342403
Kosher #109	09/13/96	12/04/96	Pinal	1996-040047		12/03/96	342404

Exhibit A

RECEIVED

371

<u>Claim Name</u>	<u>Date Located</u>	<u>Date Recorded</u>	<u>Cty</u>	<u>Cty Record Dkt</u>	<u>Page</u>	<u>Date Filed BLM</u>	<u>BLM A MC Serial No.</u>
Kosher #110	09/13/96	12/04/96	Pinal	1996-040048		12/03/96	342405
Kosher #111	09/13/96	12/04/96	Pinal	1996-040049		12/03/96	342406
Kosher #112	09/13/96	12/04/96	Pinal	1996-040050		12/03/96	342407
Kosher #112	09/13/96	12/04/96	Gila	96-019691		12/03/96	
Kosher #113	09/13/96	12/04/96	Pinal	1996-040051		12/03/96	342408
Kosher #113	09/13/96	12/04/96	Gila	96-019692		12/03/96	
Kosher #114	09/13/96	12/04/96	Gila	96-019693		12/03/96	342409
Kosher #115	09/13/96	12/04/96	Gila	96-019694		12/03/96	342410
Kosher #116	09/13/96	12/04/96	Gila	96-019695		12/03/96	342411
Kosher #117	09/13/96	12/04/96	Gila	96-019696		12/03/96	342412
Kosher #118	09/13/96	12/04/96	Gila	96-019697		12/03/96	342413
Kosher #119	09/13/96	12/04/96	Gila	96-019698		12/03/96	342414
Kosher #120	09/13/96	12/04/96	Gila	96-019699		12/03/96	342415
Kosher #121	09/13/96	12/04/96	Gila	96-019700		12/03/96	342416
Kosher #122	09/13/96	12/04/96	Pinal	1996-040052		12/03/96	342417
Kosher #123	09/13/96	12/04/96	Pinal	1996-040053		12/03/96	342418
Kosher #124	09/13/96	12/04/96	Pinal	1996-040054		12/03/96	342419
Kosher #125	09/13/96	12/04/96	Pinal	1996-040055		12/03/96	342420
Kosher #126	09/13/96	12/04/96	Pinal	1996-040056		12/03/96	342421
Kosher #127	09/13/96	12/04/96	Pinal	1996-040057		12/03/96	342422
Kosher #127	09/13/96	12/04/96	Gila	96-019701		12/03/96	
Kosher #128	09/13/96	12/04/96	Pinal	1996-040058		12/03/96	342423
Kosher #128	09/13/96	12/04/96	Gila	96-019702		12/03/96	
Kosher #129	09/13/96	12/04/96	Gila	96-019703		12/03/96	342424
Kosher #130	09/13/96	12/04/96	Gila	96-019704		12/03/96	342425
Kosher #131	09/13/96	12/04/96	Gila	96-019705		12/03/96	342426
Kosher #132	09/13/96	12/04/96	Gila	96-019706		12/03/96	342427
Kosher #133	09/13/96	12/04/96	Gila	96-019707		12/03/96	342428
Kosher #134	09/13/96	12/04/96	Gila	96-019708		12/03/96	342429
Kosher #135	09/13/96	12/04/96	Gila	96-019709		12/03/96	342430
Kosher #136	09/13/96	12/04/96	Gila	96-019710		12/03/96	342431
Kosher #137	09/13/96	12/04/96	Gila	96-019711		12/03/96	342432
Kosher #138	09/13/96	12/04/96	Pinal	1996-040059		12/03/96	342433
Kosher #139	09/13/96	12/04/96	Pinal	1996-040060		12/03/96	342434
Kosher #140	09/13/96	12/04/96	Pinal	1996-040061		12/03/96	342435
Kosher #141	09/13/96	12/04/96	Pinal	1996-040062		12/03/96	342436
Kosher #142	09/13/96	12/04/96	Pinal	1996-040063		12/03/96	342437
Kosher #143	09/13/96	12/04/96	Pinal	1996-040064		12/03/96	342438
Kosher #144	09/13/96	12/04/96	Pinal	1996-040065		12/03/96	342439
Kosher #144	09/13/96	12/04/96	Gila	1996-019712		12/03/96	
Kosher #145	09/13/96	12/04/96	Pinal	1996-040066		12/03/96	342440
Kosher #145	09/13/96	12/04/96	Gila	1996-019713		12/03/96	

Exhibit A

407

RECEIVED
 BLM STATE OFFICE
 12/04/96
 8 1 2 7

372

<u>Claim Name</u>	<u>Date Located</u>	<u>Date Recorded</u>	<u>Cty</u>	<u>Cty Record Dkt</u>	<u>Page</u>	<u>Date Filed BLM</u>	<u>BLM A MC Serial No.</u>
Kosher #146	09/13/96	12/04/96	Gila	1996-019714		12/03/96	342441
Kosher #147	09/13/96	12/04/96	Gila	1996-019715		12/03/96	342442
Kosher #148	09/13/96	12/04/96	Gila	1996-019716		12/03/96	342443
Kosher #149	09/13/96	12/04/96	Gila	1996-019717		12/03/96	342444
Kosher #150	09/13/96	12/04/96	Gila	1996-019718		12/03/96	342445
Kosher #151	09/13/96	12/04/96	Gila	1996-019719		12/03/96	342446
Kosher #152	09/13/96	12/04/96	Gila	1996-019720		12/03/96	342447
Kosher #153	09/13/96	12/04/96	Gila	1996-019721		12/03/96	342448
Kosher #154	09/13/96	12/04/96	Gila	1996-019722		12/03/96	342449
Kosher #155	09/13/96	12/04/96	Gila	1996-019723		12/03/96	342450
Kosher #156	09/13/96	12/04/96	Pinal	1996-040067		12/03/96	342451
Kosher #157	09/13/96	12/04/96	Pinal	1996-040068		12/03/96	342452
Kosher #158	09/13/96	12/04/96	Pinal	1996-040069		12/03/96	342453
Kosher #159	09/13/96	12/04/96	Pinal	1996-040070		12/03/96	342454
Kosher #160	09/13/96	12/04/96	Pinal	1996-040071		12/03/96	342455
Kosher #161	09/14/96	12/04/96	Pinal	1996-040072		12/03/96	342456
Kosher #162	09/14/96	12/04/96	Pinal	1996-040073		12/03/96	342457
Kosher #163	09/14/96	12/04/96	Pinal	1996-040074		12/03/96	342458
Kosher #163	09/14/96	12/04/96	Gila	1996-019724		12/03/96	
Kosher #164	09/14/96	12/04/96	Pinal	1996-040075		12/03/96	342459
Kosher #164	09/14/96	12/04/96	Gila	1996-019725		12/03/96	
Kosher #165	09/14/96	12/04/96	Gila	1996-019726		12/03/96	342460
Kosher #166	09/14/96	12/04/96	Gila	1996-019727		12/03/96	342461
Kosher #167	09/14/96	12/04/96	Gila	1996-019728		12/03/96	342462
Kosher #168	09/14/96	12/04/96	Gila	1996-019729		12/03/96	342463
Kosher #169	09/14/96	12/04/96	Gila	1996-019730		12/03/96	342464
Kosher #170	09/14/96	12/04/96	Gila	1996-019731		12/03/96	342465
Kosher #171	09/14/96	12/04/96	Gila	1996-019732		12/03/96	342466
Kosher #172	09/14/96	12/04/96	Gila	1996-019733		12/03/96	342467
Kosher #173	09/14/96	12/04/96	Gila	1996-019734		12/03/96	342468
Kosher #174	09/14/96	12/04/96	Pinal	1996-040076		12/03/96	342469
Kosher #175	09/14/96	12/04/96	Pinal	1996-040077		12/03/96	342470
Kosher #176	09/14/96	12/04/96	Pinal	1996-040078		12/03/96	342471
Kosher #177	09/14/96	12/04/96	Pinal	1996-040079		12/03/96	342472
Kosher #178	09/14/96	12/04/96	Pinal	1996-040080		12/03/96	342473
Kosher #179	09/14/96	12/04/96	Pinal	1996-040081		12/03/96	342474
Kosher #180	09/14/96	12/04/96	Pinal	1996-040082		12/03/96	342475
Kosher #181	09/14/96	12/04/96	Pinal	1996-040083		12/03/96	342476
Kosher #182	09/14/96	12/04/96	Pinal	1996-040084		12/03/96	342477
Kosher #182	09/14/96	12/04/96	Gila	1996-019735		12/03/96	
Kosher #183	09/14/96	12/04/96	Pinal	1996-040085		12/03/96	342478
Kosher #183	09/14/96	12/04/96	Pinal	1996-019736		12/03/96	

Exhibit A

RECEIVED
 BUREAU OF LAND MANAGEMENT
 AUG 29 1996
 OFFICE

<u>Claim Name</u>	<u>Date Located</u>	<u>Date Recorded</u>	<u>Cty</u>	<u>Cty Record Dkt</u>	<u>Page</u>	<u>Date Filed BLM</u>	<u>BLM A MC Serial No.</u>
Kosher #184	09/14/96	12/04/96	Gila	1996-019737		12/03/96	342479
Kosher #185	09/14/96	12/04/96	Gila	1996-019738		12/03/96	342480
Kosher #186	09/14/96	12/04/96	Pinal	1996-040086		12/03/96	342481
Kosher #187	09/14/96	12/04/96	Pinal	1996-040087		12/03/96	342482
Kosher #188	09/14/96	12/04/96	Pinal	1996-040088		12/03/96	342483
Kosher #189	09/14/96	12/04/96	Pinal	1996-040089		12/03/96	342484
Kosher #190	09/14/96	12/04/96	Pinal	1996-040090		12/03/96	342485
Kosher #191	09/14/96	12/04/96	Pinal	1996-040091		12/03/96	342486
Kosher #192	09/14/96	12/04/96	Pinal	1996-040092		12/03/96	342487
Kosher #193	09/14/96	12/04/96	Pinal	1996-040093		12/03/96	342488
Kosher #193	09/14/96	12/04/96	Gila	1996-019739		12/03/96	
Kosher #194	09/14/96	12/04/96	Pinal	1996-040094		12/03/96	342489
Kosher #194	09/14/96	12/04/96	Gila	1996-019740		12/03/96	
Kosher #195	09/14/96	12/04/96	Gila	1996-019741		12/03/96	342490
Kosher #196	09/14/96	12/04/96	Gila	1996-019742		12/03/96	342491
Kosher #197	09/14/96	12/04/96	Pinal	1996-040095		12/03/96	342492
Kosher #198	09/14/96	12/04/96	Pinal	1996-040096		12/03/96	342493
Kosher #199	09/14/96	12/04/96	Pinal	1996-040097		12/03/96	342494
Kosher #200	09/14/96	12/04/96	Pinal	1996-040098		12/03/96	342495
Kosher #201	09/14/96	12/04/96	Pinal	1996-040099		12/03/96	342496
Kosher #202	09/14/96	12/04/96	Pinal	1996-040100		12/03/96	342497
Kosher #203	09/14/96	12/04/96	Pinal	1996-040101		12/03/96	342498
Kosher #204	09/14/96	12/04/96	Pinal	1996-040102		12/03/96	342499
Kosher #205	09/14/96	12/04/96	Pinal	1996-040103		12/03/96	342500
Kosher #205	09/14/97	12/04/96	Gila	1996-019743		12/03/96	
Kosher #206	09/14/97	12/04/96	Gila	1996-019744		12/03/96	342501
Kosher #207	09/14/96	12/04/96	Pinal	1996-040104		12/03/96	342502
Kosher #208	09/14/96	12/04/96	Pinal	1996-040105		12/03/96	342503
Kosher #209	09/14/96	12/04/96	Pinal	1996-040106		12/03/96	342504
Kosher #210	09/14/96	12/04/96	Pinal	1996-040107		12/03/96	342505
Kosher #211	09/14/96	12/04/96	Pinal	1996-040108		12/03/96	342506
Kosher #211	09/14/96	12/04/96	Gila	1996-019745		12/03/96	
Kosher #212	09/14/96	12/04/96	Gila	1996-019746		12/03/96	342507
Kosher #213	09/14/96	12/04/96	Gila	1996-019747		12/03/96	342508
Kosher #214	09/14/96	12/04/96	Gila	1996-019748		12/03/96	342509
Kosher #215	09/14/96	12/04/96	Gila	1996-019749		12/03/96	342510
Kosher #216	09/14/96	12/04/96	Gila	1996-019750		12/03/96	342511
Kosher #217	09/14/96	12/04/96	Gila	1996-019751		12/03/96	342512
Kosher #218	09/14/96	12/04/96	Gila	1996-019752		12/03/96	342513
Kosher #219	09/14/96	12/04/96	Gila	1996-019753		12/03/96	342514
Kosher #220	06/28/02	07/24/02	Pinal	2002-039180		07/25/02	356448
Kosher #221	06/28/02	07/24/02	Pinal	2002-039181		07/25/02	356449

1116

Exhibit A

RECEIVED

1116

<u>Claim Name</u>	<u>Date Located</u>	<u>Date Recorded</u>	<u>Cty</u>	<u>Cty Record Dkt</u>	<u>Page</u>	<u>Date Filed BLM</u>	<u>BLM A MC Serial No.</u>
Kosher #222	06/28/02	07/24/02	Pinal	2002-039182		07/25/02	356450
Kosher #223	06/28/02	07/24/02	Pinal	2002-039183		07/25/02	356451
Kosher #224	06/28/02	07/24/02	Pinal	2002-039184		07/25/02	356452
Kosher #225	09/07/05	10/11/05	Pinal	2005-137450		09/08/05	367050
Kosher #226	09/07/05	10/11/05	Pinal	2005-137451		09/08/05	367051
Kosher #227	09/07/05	10/11/05	Pinal	2005-137449		09/08/05	367052
Kosher #228	09/07/05	10/11/05	Pinal	2005-137448		09/08/05	367053
Kosher #229	09/07/05	10/11/05	Pinal	2005-137447		09/08/05	367054

GROUP XII: (Unpatented mining claims situated in Section 1, Township 1 South, Range 13 East and Section 6, Township 1 South, Range 14 East, G&SR Mer., Gila County)

<u>Claim Name</u>	<u>Date Located</u>	<u>Date Recorded</u>	<u>Cty</u>	<u>Cty Record Dkt</u>	<u>Page</u>	<u>Date Filed BLM</u>	<u>BLM A MC Serial No.</u>
RJD #1	12/5/97	2/27/98	Gila	1998	2760	3/2/98	349780
RJD #2	12/5/97	2/27/98	Gila	1998	2761	3/2/98	349781
RJD #4	5/17/98	6/5/98	Gila	1998	8633	7/9/98	350335

504

I:\FILES\DOCS\CARL10\260626\DOC\FQ9751.DOC

RECEIVED
BLM AZ STATE OFFICE
2000 AUG 21 A 1:58
PHOENIX, ARIZONA

DECONCINI McDONALD YETWIN & LACY

A PROFESSIONAL CORPORATION
ATTORNEYS AT LAW

2525 EAST BROADWAY BOULEVARD • SUITE 200 • TUCSON, ARIZONA 85716-5300
(520) 322-5000 • (520) 322-5585 (Fax)

EVO DECONCINI (1901-1986)

DENISE M. BAINTON	MARIAN C. LALONDE
JOHN C. E. BARRETT	MARK D. LAMMERS
JEANNETTE L. BICKNER	LISA SCHRINER LEWIS
ALICE W. CALLISON	MATTHEW J. MANSFIELD
MICHAEL A. CORDIER	NANCY J. MARCH
BARRY M. COREY	JOHN R. McDONALD
DENNIS DECONCINI	JARED G. PARKER
ANDREW Y. ERWIN	ALYCE L. PENNINGTON
SHELTON L. FREEMAN	JOHN C. RICHARDSON
HEATHER K. GAINES	IRA M. SCHWARTZ
PETER B. GOLDMAN	LISA ANNE SMITH
NATHAN B. HANNAH	SPENCER A. SMITH
IVA S. HIRSCH	SESALY O. STAMPS
LAWRENCE D. HIRSCH	GARY F. Uрман
JAMES A. JUTRY	MICHAEL R. Uрман
KRISTEN B. KLOTZ	RICHARD M. YETWIN
JOHN C. LACY	

BARRON & POLK, P.L.L.C. - OF COUNSEL
JOHN H. BARRON, III
JAY M. POLK

BARRETT L. KIME - OF COUNSEL
SARA J. VANCE - OF COUNSEL

August 25, 2010

Via Federal Express

Arizona State Office
Bureau of Land Management
Attention: Public Room
One North Central Avenue, Suite 800
Phoenix, AZ 85004-4427

RE: **Payment of Claim Maintenance Fee; Carlota Copper Company**

Ladies and Gentlemen:

Delivered herewith is a check in the amount of \$69,160, as payment of the claim maintenance fees pursuant to the 30 U.S.C. § 28f(a), as adjusted by 30 U.S.C. § 28j(c) and implemented by notice in 74 *Federal Register* 30959-62 (June 29, 2009), for the assessment year beginning September 1, 2010, on behalf of Carlota Copper Company. A copy of the Certification of Payment of Maintenance Fee in Lieu of Affidavit of Annual Assessment Work to be recorded with the Pinal and Gila County Recorder's Offices is also enclosed herewith.

Please return a date-stamped copy of this letter and the affidavit along with the receipt for payment to this office. Thank you for your assistance and please feel free to contact me or John Lacy with any questions or concerns.

Sincerely,



Robin E. Barnes, CP
Certified Paralegal

rb

I:\FILES\DOCS\CARL10\260626\LTR\KG4558.DOC

7310 N. 16TH STREET, SUITE 330
PHOENIX, ARIZONA 85020
(602) 282-0500
FAX: (602) 282-0520

19 WEST BIRCH AVENUE
FLAGSTAFF, ARIZONA 86001
(928) 214-0466
FAX: (928) 214-6212

6909 E. MAIN ST.
SCOTTSDALE, ARIZONA 85251
(480) 398-3100
FAX: (480) 398-3101

1680 DUKE STREET, THIRD FLOOR
ALEXANDRIA, VA 22314
(703) 838-6200
FAX: (202) 315-3600

www.deconciniemcdonald.com

PLEASE REPLY TO TUCSON
rbarnes@dmvl.com

RECEIVED
BLM AZ STATE OFFICE
AUG 27 A 7 58
PHOENIX, ARIZONA

STATE OF ARIZONA)
) ss:
County of Pima)

RECEIVED
BLM AZ STATE OFFICE
2010 AUG 27 A 7:58
PHOENIX, ARIZONA

**CERTIFICATION OF PAYMENT OF MAINTENANCE FEE
IN LIEU OF AFFIDAVIT OF ANNUAL ASSESSMENT WORK**

Marian C. LaLonde, being first duly sworn, deposes and says that:

1. She is an agent for Carlota Copper Company, the owner of the unpatented lode mining claims and millsites situated in Pinal and Gila Counties, Arizona (the "Claims"), the location notices of which are of record in Pinal and Gila Counties, and in the records of the Arizona State Office of the Bureau of Land Management under the file numbers indicated in the attached Exhibit A


2. Pursuant to the 30 U.S.C. § 28f(a), as adjusted by 30 U.S.C. § 28j(c) and implemented by notice in 74 *Federal Register* 30959-62 (June 29, 2009), the owner has paid a maintenance fee of \$140 per claim for the assessment year beginning September 1, 2010. This Certificate is in lieu of an affidavit of performance of annual assessment work or notice of intent to hold.

3. The names and address of the owners of the Claims for which this Certificate is prepared are Carlota Copper Company, 1306 Live Oak Street, P.O. Box 1009, Miami, Arizona 85539.

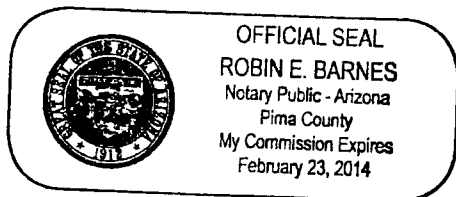
THIS IS NOT A CHANGE OF ADDRESS

4. The mining claims within the Claims described herein are held and claimed by the owner for the valuable minerals contained therein and the millsites for uses related to the mining claims.

DATED this 24th day of August, 2010.


Marian C. LaLonde

Sworn and subscribed before me this 24th day of August, 2010, by Marian C. LaLonde.





Notary Public

EXHIBIT A

The following unpatented mining claims and millsites are situated in the Pioneer and Globe Mining Districts, Gila and Pinal Counties, Arizona, the names of which and the place of record of the location notices thereof in the official records of the respective counties and the Arizona State Office of the Bureau of Land Management, are as follows:

GROUP III: (Unpatented mining claims situated in Sections 25, 26, 35 and 36, Township 1 North, Range 13 East, G&SR Mer.)

<u>Claim Name</u>	<u>Date Located</u>	<u>Date Recorded</u>	<u>County Records Docket Page</u>	<u>Date Filed BLM</u>	<u>BLM A MC No</u>
Gila County:					
Grizzly #1	7/18/89	7/24/89	774 120	9/1/89	298647
Amended		11/22/89	785 119	12/13/89	
Grizzly #2	7/18/89	7/24/89	774 123	9/1/89	298648
Amended		11/22/89	785 119	12/13/89	
Grizzly #3	7/18/89	7/24/89	774 126	9/1/89	298649
Amended		11/22/89	785 119	12/13/89	
Grizzly #4	7/18/89	7/24/89	774 129	9/1/89	298650
Amended		11/22/89	785 119	12/13/89	
Pinal County:					
		8/22/89	1625 631	9/1/89	
		11/22/89	1642 209	12/13/89	
Gila County:					
Grizzly #5	7/18/89	7/24/89	774 132	9/1/89	298651
Amended		11/22/89	785 119	12/13/89	
Pinal County:					
		8/22/89	1625 634	9/1/89	
		11/22/89	1642 209	12/13/89	
Gila County:					
Grizzly #6	7/18/89	7/24/89	774 135	9/1/89	298652
Amended		11/22/89	785 119	12/13/89	
Grizzly #7	7/18/89	7/24/89	774 138	9/1/89	298653
Amended		11/22/89	785 119	12/13/89	
Grizzly #8	7/18/89	7/24/89	774 141	9/1/89	298654
Amended		11/22/89	785 119	12/13/89	
Grizzly #9	7/18/89	7/24/89	774 144	9/1/89	298655
Amended		11/22/89	785 119	12/13/89	
Grizzly #10	7/18/89	7/24/89	774 147	9/1/89	298656
Amended		11/22/89	785 119	12/13/89	
Grizzly #11	7/18/89	7/24/89	774 150	9/1/89	298657
Amended		11/22/89	785 119	12/13/89	
Grizzly #12	7/18/89	7/24/89	774 153	9/1/89	298658
Amended		11/22/89	785 119	12/13/89	

RECEIVED
 BLM AZ STATE OFFICE
 PHOENIX, ARIZONA
 2000 APR 27 10 58 AM
 BLM A MC No

<u>Claim Name</u>	<u>Date Located</u>	<u>Date Recorded</u>	<u>County Records Docket Page</u>	<u>Date Filed BLM</u>	<u>BLM A MC No.</u>
	7/18/89	8/22/89 11/22/89	Pinal County: 1625 637 1642 209	9/1/89 12/13/89	
Grizzly #13 Amended	7/18/89	7/24/89 11/22/89	Gila County: 774 156 785 119	9/1/89 12/13/89	298659
Grizzly #14 Amended	7/18/89	7/24/89 11/22/89	774 159 785 119	9/1/89 12/13/89	298660

GROUP IV: (Unpatented mining claims situated in Sections 26, 27, 34, 35 and 36, Township 1 North, Range 13 East; G&SR Mer.)

<u>Claim Name</u>	<u>Loc. Date</u>	<u>County</u>	<u>Original Recordation Book Page</u>	<u>Amended Recordation Book Page</u>	<u>BLM A MC Serial #</u>
Tip Top	3/2/29	Pinal	45 142	648 830	52265
Tip Top #1	8/1/30	Pinal	46 275		52266
Tip Top 2	3/2/29	Pinal	45 144	648 831	52267
Tip Top 3	3/10/29	Pinal	45 145	648 832	52268
Tip Top #4	8/1/30	Pinal	46 301		52269
Eder #10	4/21/69	Pinal	569 819		52270
Eder #11	4/21/69	Pinal	569 820		52271
Eder #12	4/21/69	Pinal	569 821		52272
Eder 14	9/27/71	Pinal	645 51		52274
		Gila	308 309		
Eder 15	9/27/71	Pinal	645 52		52275
		Gila	308 310		
Eder 16	9/27/71	Pinal	645 53	721 95	52276
		Gila	308 311	348 10	
Eder 17	9/27/71	Pinal	645 54	721 96	52277
		Gila	308 312	348 9	
Eder 18	9/27/71	Pinal	710 228		52278
		Gila	308 313		
Eder 19	9/27/71	Pinal	710 229	721 715	52279
		Gila	308 314	348 275	
Eder 22	9/27/71	Pinal	645 56		52280
		Gila	308 317		
Eder #23	1/4/73	Pinal	691 416		52281
Eder 27	9/11/73	Pinal	720 440		52282
Eder 34	6/14/73	Pinal	926		52285
Eder 35	6/14/73	Pinal	710 927		52286
Exhibit A					

RECEIVED
BLM AZ STATE OFFICE

<u>Claim Name</u>	<u>Loc. Date</u>	<u>County</u>	<u>Original Recordation</u>		<u>Amended Recordation</u>		<u>BLM A MC Serial #</u>
			<u>Book</u>	<u>Page</u>	<u>Book</u>	<u>Page</u>	
Eder 36	6/14/73	Pinal	710	928			52287
Eder 39	6/13/73	Pinal	710	931			52289
Eder 40	6/14/73	Pinal	710	932			52290
Eder 43	6/13/73	Pinal	710	935			52292
Eder 44	6/14/73	Pinal	710	936			52293
Eder 45	6/13/73	Pinal	710	937			52294
Eder 46	6/13/73	Pinal	710	938			52295
Eder 47	6/13/73	Pinal	710	939			52296
Eder 48	6/13/73	Pinal	710	940	721	97	52297
Eder 49	6/12/73	Pinal	710	941			52298
Eder 50	6/12/73	Pinal	710	942			52299
Eder 51	6/12/73	Pinal	710	943			52300
Eder 52	6/12/73	Pinal	710	944			52301
Eder 53	6/12/73	Pinal	710	945			52302
Eder 54	6/13/73	Pinal	710	946			52303
		Gila	341	802			
Eder 55	6/13/73	Pinal	710	947			52304
		Gila	341	803			
Eder 56	6/13/73	Pinal	710	948			52305
		Gila	341	804			
Eder 57	6/12/73	Pinal	710	949	721	98	52306
		Gila	341	805	348	8	
Eder 59	6/14/73	Pinal	710	951			52307
		Gila	341	807			
Eder 62	9/7/73	Pinal	721	716			52308
Eder 63	9/7/73	Pinal	721	717			52309
		Gila	348	276			
Eder 64	9/7/73	Pinal	721	718			52310
		Gila	348	277			
Eder 65	9/7/73	Pinal	721	719			52311
		Gila	348	278			
Eder 66	9/7/73	Pinal	721	720			52312
		Gila	348	279			
Eder 67	9/7/73	Pinal	721	721			52313
		Gila	348	280			
Eder 68	9/7/73	Pinal	721	722			52314
		Gila	348	281			
Eder 69	9/7/73	Pinal	721	723			52315
		Gila	348	282			
Eder 70	9/24/73	Gila	348	283			52316
Eder 71	11/24/87	Gila	726	416			279919
Eder 72	11/24/87	Gila	726	419			279920
Exhibit A							

RECEIVED
 BLM STATE OFFICE
 AUG 27 1987
 GILA COUNTY

<u>Claim Name</u>	<u>Loc. Date</u>	<u>County</u>	<u>Original Recordation</u>		<u>Amended Recordation</u>		<u>BLM A MC Serial #</u>
			<u>Book</u>	<u>Page</u>	<u>Book</u>	<u>Page</u>	
Eder 73	11/24/87	Gila	726	422			279921
		Pinal	1497	441			
Eder 74	11/24/87	Pinal	1497	443			279922
Eder 75	11/24/87	Pinal	1497	445			279923
Eder 76	11/24/87	Pinal	1497	447			279924
Ghost 16	12/29/66	Pinal	497	450			52317
Ghost 27	3/10/64	Pinal	387	137			52318
Ghost 28	5/18/64	Pinal	387	138			52319
Ghost 29	3/10/64	Pinal	387	139			52320
Ghost 30	5/18/64	Pinal	387	140			52321
Ghost 31	3/10/64	Pinal	387	141			52322
Ghost 32	12/29/66	Pinal	497	451			52323
Ghost 38	12/29/66	Pinal	497	452			52326
Ghost 40	12/29/66	Pinal	497	453			52327
Ghost 42	12/29/66	Pinal	497	454			52328
Ghost 48	12/29/66	Pinal	497	455			52329
Ghost 50	12/29/66	Pinal	497	456			52330
Ghost 61	3/12/64	Pinal	387	165			52331
Ghost 62	3/12/64	Pinal	387	166			52332
Ghost 63	3/12/64	Pinal	387	167			52333
Ghost 66	3/12/64	Pinal	387	170			52336
Ghost 90	12/29/66	Pinal	497	457			52337
Ghost 93	3/16/64	Pinal	387	194			52340
Ghost 95	3/16/64	Pinal	387	195			52342
Ghost 97	3/16/64	Pinal	387	196			52344
Ghost 99	3/16/64	Pinal	387	197			52346
Ghost 131	9/23/65	Pinal	429	515			52365
Ghost 132	9/23/65	Pinal	429	516			52366
Ghost 133	9/23/65	Pinal	429	517			52367
Ghost 134	9/23/65	Pinal	429	518			52368
Ghost 135	9/23/65	Pinal	429	519			52369
Ghost 136	9/23/65	Pinal	429	520			52370
Ghost 137	9/23/65	Pinal	429	521			52371
Ghost 140	4/15/64	Pinal	387	209			52372
Ghost 141	4/15/64	Pinal	387	210			52373
Ghost 142	4/15/64	Pinal	387	211			52374
Ghost 143	4/15/64	Pinal	387	212			52375
Ghost 144	4/15/64	Pinal	387	213			52376
Rim Rock #5	8/1/30	Pinal	46	304	721	93	52382
Annex #5	8/1/30	Pinal	46	305	721	92	52383
Cap 130	7/24/30	Pinal	46	313			52386
Exhibit A							

RECEIVED
 BLM AT STATE OFFICE
 AUG 27 10 42 AM '07
 PHOT. ARIZONA

<u>Claim Name</u>	<u>Loc. Date</u>	<u>County</u>	<u>Original Recordation</u>		<u>Amended Recordation</u>		<u>BLM A MC Serial #</u>
			<u>Book</u>	<u>Page</u>	<u>Book</u>	<u>Page</u>	
Cap 131	7/25/30	Pinal	46	311			52387
"Moon Rise"	2/15/1899	Gila	6	401			52388
Promoter	11/14/29	Gila	44	5	348	7	52389
Stars and Stripes	1/1/02	Gila	7	466	308	307	52390
Providence	7/1/28	Gila	40	444	309	649	52391

GROUP V: (Unpatented mining claims situated in Sections 4, 5, 6, 7, Township 1 South, Range 14 East; Sections 1, 2, 11, 12, Township 1 South, Range 13 East; Section 31, Township 1 North, Range 14 East; and Sections 14, 15, 22, 23, 25, 26, 27, Township 1 North, Range 13 East, G&SR Mer.)

<u>Claim Name</u>	<u>Date Located</u>	<u>Date Recorded</u>	<u>Cty</u>	<u>Cty Record Dkt</u>	<u>Page</u>	<u>Date Filed BLM</u>	<u>BLM A MC Serial No.</u>
Kelly #1	1/26/92	3/12/92	Gila	860	997	4/16/92	320760
Kelly #2	1/26/92	3/12/92	Gila	860	1000	4/16/92	320761
Kelly #3	1/26/92	3/12/92	Gila	861	01	4/16/92	320762
Kelly #4	1/26/92	3/12/92	Gila	861	04	4/16/92	320763
Kelly #5	1/26/92	3/12/92	Gila	861	07	4/16/92	320764
Kelly #6	1/28/92	3/12/92	Gila	861	10	4/16/92	320765
Kelly #7	1/26/92	3/12/92	Gila	861	13	4/16/92	320766
Kelly #8	1/28/92	3/12/92	Gila	861	16	4/16/92	320767
Kelly #9	1/26/92	3/12/92	Gila	861	19	4/16/92	320768
Kelly #10	1/28/92	3/12/92	Gila	861	22	4/16/92	320769
Kelly #11	1/26/92	3/12/92	Gila	861	25	4/16/92	320770
Kelly #12	1/28/92	3/12/92	Gila	861	28	4/16/92	320771
Kelly #13	1/26/92	3/12/92	Gila	861	31	4/16/92	320772
Kelly #14	1/28/92	3/12/92	Gila	861	34	4/16/92	320773
Kelly #15	1/28/92	3/12/92	Gila	861	37	4/16/92	320774
Kelly #16	1/28/92	3/12/92	Gila	861	40	4/16/92	320775
Kelly #17	1/28/92	3/12/92	Gila	861	43	4/16/92	320776
Kelly #18	1/28/92	3/12/92	Gila	861	46	4/16/92	320777
Kelly #19	1/28/92	3/12/92	Gila	861	49	4/16/92	320778
Kelly #20	1/26/92	3/12/92	Gila	861	52	4/16/92	320779
Kelly #21	1/27/92	3/12/92	Gila	861	55	4/16/92	320780
Kelly #22	1/27/92	3/12/92	Gila	861	58	4/16/92	320781
Kelly #23	1/27/92	3/12/92	Gila	861	61	4/16/92	320782
Kelly #24	1/27/92	3/12/92	Gila	861	64	4/16/92	320783
Kelly #25	1/27/92	3/12/92	Gila	861	67	4/16/92	320784
Kelly #26	1/27/92	3/12/92	Gila	861	70	4/16/92	320785
Kelly #27	1/29/92	3/12/92	Gila	861	73	4/16/92	320786

Exhibit A

RECEIVED
 BLM AZ STATE OFFICE
 AUG 15 1992

<u>Claim Name</u>	<u>Date Located</u>	<u>Date Recorded</u>	<u>Cty</u>	<u>Cty Record Dkt</u>	<u>Page</u>	<u>Date Filed BLM</u>	<u>BLM A MC Serial No.</u>
Kelly #28	1/29/92	3/12/92	Pinal	1809	641		
			Gila	861	76	4/16/92	320787
Kelly #29	1/29/92	3/12/92	Pinal	1809	643		
			Gila	861	79	4/16/92	320788
Kelly #30	1/29/92	3/12/92	Pinal	1809	645		
			Gila	861	82	4/16/92	320789
Kelly #31-A	7/11/92	8/06/92	Gila	877	747	8/27/92	324206
		8/13/92	Pinal	1845	922		
Kelly #32	1/29/92	3/12/92	Gila	861	88	4/16/92	320791
Kelly #33	1/29/92	3/12/92	Pinal	1809	649	4/16/92	320792
Kelly #34	1/29/92	3/12/92	Gila	861	91	4/16/92	320793
			Pinal	1809	651		
Kelly #35	1/29/92	3/12/92	Pinal	1809	653	4/16/92	320794
Kelly #36	1/29/92	3/12/92	Gila	861	94	4/16/92	320795
			Pinal	1809	655		
Kelly #37	1/28/92	3/12/92	Pinal	1809	657	4/16/92	320796
Kelly #38	1/28/92	3/12/92	Gila	861	97	4/16/92	320797
	1/29/92	3/12/92	Pinal	1809	659		
Kelly #39	1/28/92	3/12/92	Pinal	1809	661	4/16/92	320798
Kelly #40	1/31/92	3/12/92	Pinal	1809	663	4/16/92	320799
Kelly #53	1/30/92	3/12/92	Pinal	1809	671	4/16/92	320803
Kelly #57	1/30/92	3/12/92	Pinal	1809	673	4/16/92	320804
Kelly #58	1/30/92	3/12/92	Pinal	1809	675	4/16/92	320805
Kelly #59	1/30/92	3/12/92	Pinal	1809	677	4/16/92	320806
Kelly #60	1/30/92	3/12/92	Pinal	1809	679	4/16/92	320807
Kelly #66	1/30/92	3/12/92	Pinal	1809	691	4/16/92	320813
Kelly #67	1/30/92	3/12/92	Pinal	1809	693	4/16/92	320814
Kelly #68	1/30/92	3/12/92	Pinal	1809	695	4/16/92	320815
Kelly #71	1/30/92	3/12/92	Pinal	1809	697	4/16/92	320816
Kelly #72	1/30/92	3/12/92	Pinal	1809	699	4/16/92	320817
Kelly #73	1/30/92	3/12/92	Pinal	1809	701	4/16/92	320818
Kelly #83	2/01/92	3/12/92	Pinal	1809	721	4/16/92	320828
Kelly #84	2/01/92	3/12/92	Pinal	1809	723	4/16/92	320829
Kelly #86	2/01/92	3/12/92	Pinal	1809	727	4/16/92	320831
Kelly #87	2/01/92	3/12/92	Pinal	1809	729	4/16/92	320832
Kelly #89	2/01/92	3/12/92	Pinal	1809	733	4/16/92	320834
Kelly #90	2/01/92	3/12/92	Pinal	1809	735	4/16/92	320835
Kelly #91	2/02/92	3/12/92	Pinal	1809	737	4/16/92	320836
Kelly #92	2/02/92	3/12/92	Gila	861	100	4/16/92	320837
			Pinal	1809	739		
Kelly #93	2/02/92	3/12/92	Gila	861	103	4/16/92	320838
			Pinal	1809	741		
Exhibit A							

RECEIVED
 BLM AZ STATE OFFICE
 6
 AUG 27 1992
 2 59

<u>Claim Name</u>	<u>Date Located</u>	<u>Date Recorded</u>	<u>Cty</u>	<u>Cty Record</u>		<u>Date Filed BLM</u>	<u>BLM A MC Serial No.</u>
				<u>Dkt</u>	<u>Page</u>		
Kelly #94	2/02/92	3/12/92	Gila	861	106	4/16/92	320839
Kelly #95	2/02/92	3/12/92	Gila	861	109	4/16/92	320840
			Pinal	1809	743		
Kelly #96	2/02/92	3/12/92	Gila	861	112	4/16/92	320841
			Pinal	1809	745		
Kelly #97	2/02/92	3/12/92	Gila	861	115	4/16/92	320842
Kelly #98	2/02/92	3/12/92	Gila	861	118	4/16/92	320843
Kelly #99	2/02/92	3/12/92	Gila	861	121	4/16/92	320844
Kelly #100	2/04/92	3/12/92	Gila	861	124	4/16/92	320845
Kelly #101	10/31/92	12/14/92	Gila	892	489	1/19/93	325818
Kelly #103	10/31/92	12/14/92	Gila	892	495	1/19/93	325820
Kelly #104	10/31/92	12/14/92	Gila	892	498	1/19/93	325821
Kelly #105	10/31/92	12/14/92	Gila	892	501	1/19/93	325822
Kelly #106	10/31/92	12/14/92	Gila	892	504	1/19/93	325823
Kelly #107	10/31/92	12/14/92	Gila	892	507	1/19/93	325824
Kelly #112	10/31/92	12/14/92	Gila	892	522	1/19/93	325829
Kelly #113	10/31/92	12/14/92	Gila	892	525	1/19/93	325830
Kelly #114	10/31/92	12/14/92	Gila	892	528	1/19/93	325831
Kelly #115	10/31/92	12/14/92	Gila	892	531	1/19/93	325832
Kelly #120	11/9/92	12/14/92	Gila	892	546	1/19/93	325837
Kelly #121	11/9/92	12/14/92	Gila	892	549	1/19/93	325838
Kelly #122	11/9/92	12/14/92	Gila	892	552	1/19/93	325839
Kelly #123	11/9/92	12/14/92	Gila	892	555	1/19/93	325840
Kelly #124	11/9/92	12/14/92	Gila	892	558	1/19/93	325841
Kelly #125	11/8/92	12/14/92	Gila	892	561	1/19/93	325842
Kelly #126	11/8/92	12/14/92	Gila	892	564	1/19/93	325843
Kelly #127	11/8/92	12/14/92	Gila	892	567	1/19/93	325844
Kelly #128	11/8/92	12/14/92	Gila	892	570	1/19/93	325845
			Pinal	1874	047		
Kelly #129	11/8/92	12/14/92	Gila	892	573	1/19/93	325846
Kelly #130	11/8/92	12/14/92	Gila	892	576	1/19/93	325847
Kelly #131	11/8/92	12/14/92	Gila	892	579	1/19/93	325848
Kelly #132	11/7/92	12/14/92	Gila	892	582	1/19/93	325849
			Pinal	1874	049		
Kelly #133	11/7/92	12/14/92	Gila	892	585	1/19/93	325850
Kelly #134	11/7/92	12/14/92	Gila	892	588	1/19/93	325851
Kelly #135	11/7/92	12/14/92	Gila	892	591	1/19/93	325852
Kelly #136	11/7/92	12/14/92	Gila	892	594	1/19/93	325853
			Pinal	1874	051		
Kelly #137	11/7/92	12/14/92	Gila	892	597	1/19/93	325854
			Pinal	1874	053		
Kelly #138	11/7/92	12/14/92	Gila	892	600	1/19/93	325855

Exhibit A

RECEIVED
 BLM AZ STATE OFFICE
 APR 27 1993

<u>Claim Name</u>	<u>Date Located</u>	<u>Date Recorded</u>	<u>Cty</u>	<u>Cty Record Dkt</u>	<u>Page</u>	<u>Date Filed BLM</u>	<u>BLM A MC Serial No.</u>
Kelly #139	11/7/92	12/14/92	Gila	892	601	1/19/93	325856
Kelly #140	11/7/92	12/14/92	Gila	892	604	1/19/93	325857
Kelly #141	11/7/92	12/14/92	Gila	892	607	1/19/93	325858
Kelly #142	11/7/92	12/14/92	Gila	892	610	1/19/93	325859
Kelly #143	11/7/92	12/14/92	Gila	892	613	1/19/93	325860
Kelly #144	11/7/92	12/14/92	Gila	892	616	1/19/93	325861
Kelly #145	11/7/92	12/14/92	Gila	892	619	1/19/93	325862
Kelly #146	11/7/92	12/14/92	Gila	892	622	1/19/93	325863
Kelly #147	11/7/92	12/14/92	Gila	892	625	1/19/93	325864
Kelly #148	11/6/92	12/14/92	Gila	892	628	1/19/93	325865
Kelly #149	11/6/92	12/14/92	Gila	892	631	1/19/93	325866
Kelly #150	11/6/92	12/14/92	Gila	892	634	1/19/93	325867
Kelly #151	7/30/93	8/23/93	Gila	93-635862		8/23/93	327254
Kelly #152	7/30/93	8/23/93	Gila	93-635863		8/23/93	327255
Kelly #153	7/30/93	8/23/93	Gila	93-635864		8/23/93	327256
			Pinal	1936	617		
Kelly #154	7/30/93	8/23/93	Gila	93-635865		8/23/93	327257
			Pinal	1936	619		
Kelly #155	7/30/93	8/23/93	Gila	93-635866		8/23/93	327258
			Pinal	1936	621		
Kelly #157	7/30/93	8/23/93	Pinal	1936	625	8/23/93	327260
Kelly #158	7/30/93	8/23/93	Gila	93-635861		8/23/93	327261
			Pinal	1936	627		
Kelly #159	7/30/93	8/23/93	Pinal	1936	629	8/23/93	327262
Kelly #160	7/30/93	8/23/93	Pinal	1936	631	8/23/93	327263
Kelly #161	7/30/93	8/23/93	Pinal	1936	633	8/23/93	327264
Kelly #162	7/30/93	8/23/93	Pinal	1936	635	8/23/93	327265
Kelly #163	7/30/93	8/23/93	Pinal	1936	637	8/23/93	327266

GROUP VI: (Unpatented mining claims situated in Section 36, Township 1 North, Range 13 East; Section 31, Township 1 North, Range 14 East; Section 1, Township 1 South, Range 13 East; and Section 6, Township 1 South, Range 14 East, G&SR Mer.)

<u>Claim Name</u>	<u>Recorded Book/Docket</u>	<u>Page</u>	<u>BLM A MC Serial No.</u>
Lizard No. 27 (W½)	47	348	28018
Rejected No. 1	31	415	28020
Rejected No. 2	31	416	28019
Amended	52	374	
Rejected No. 3	53	184	28016
Rejected No. 4	493	569	97634

Exhibit A

RECEIVED
 BLM AZ STATE OFFICE
 200 AUG 27 A 7 59
 PHOENIX, ARIZONA

<u>Claim Name</u>	<u>Recorded Book/Docket</u>	<u>Page</u>	<u>BLM A MC Serial No.</u>
Rejected No. 5	493	571	97635
Rejected No. 6	493	573	97636
Rejected No. 7	493	575	97637
Rejected No. 8	493	577	97638
Rejected No. 9	493	579	97639
Rejected No. 10	493	581	97640
Rejected No. 11	493	583	97641
Rejected No. 12	493	585	97642
Rejected No. 13	493	587	97643

RECEIVED
 BLM AZ STATE OFFICE
 2010 AUG 27 A 7 59
 PHOENIX, ARIZONA

GROUP VII: (Unpatented mining claims situated in Section 36, Township 1 North, Range 13 East, Gila County, G&SR Mer.)

<u>Claim Name</u>	<u>Location Date</u>	<u>Recorded Book</u>	<u>Page</u>	<u>BLM AMC Serial No.</u>
Overside	9/1/39	48	70	27989
Amended	6/17/59	102	43	
Amended	5/23/93	909	127	
Crown Point Ext. No. 1	6/17/59	102	37	27990
Amended	5/23/93	909	131	
Crown Point Ext. No. 2	6/17/59	102	38	27991
Amended	5/23/93	909	133	
Old Abe	9/1/39	48	70	27992
Amended	6/17/59	102	39	
Amended	5/23/93	909	124	
Old Abe No. 1	10/1/39	48	82	27993
Amended	6/17/59	102	41	
Amended	5/23/93	909	129	

GROUP VIII: (Unpatented mining claims situated in Section 36, Township 1 North, Range 13 East, G&SR Mer., Gila County)

<u>Claim Name</u>	<u>Location Date</u>	<u>Cty Record Book</u>	<u>Page</u>	<u>BLM A MC Serial No.</u>
Brewery	3/12/1892	4	145	39932
Amended	5/23/93	909	116	
Clipper	1/20/1906	1	286	39933
Amended	5/23/93	909	118	
Old Abe	9/1/39	48	70	39934
Amended	5/23/93	909	124	

Exhibit A

<u>Claim Name</u>	<u>Location Date</u>	<u>Cty Record Book</u>	<u>Page</u>	<u>BLM A MC Serial No.</u>
Thomas Jefferson	9/1/39	48	71	39935
Amended	5/23/93	909	120	
Blue Jay Fraction	11/21/42	48	357	39936
Amended	5/23/93	909	122	
Vat	11/25/59	112	344	39937

GROUP IX: (Unpatented mining claims situated in Section 36, Township 1 North, Range 13 East, G&SR Mer., Gila County)

<u>Claim Name</u>	<u>Location Date</u>	<u>Cty Record Book</u>	<u>Page</u>	<u>BLM A MC Serial No.</u>
Lost Knife #1	5/23/59	100	416	39938
Amended	3/17/68	230	418	
Lost Knife #2	10/28/59	108	133	39939
Amended	3/17/68	230	415	
Manganese Cap	5/06/65	176	507	39940
Amended	3/17/68	230	419	
Galena	5/06/65	176	508	39941
Amended	3/17/68	230	416	
Dew	6/1/68	237	635	39942
Lad	6/1/68	237	636	39943

GROUP X: (Unpatented millsites situated in Section 23 and 26, Township 1 North, Range 13 East, G&SR Mer., Gila County)

<u>Claim Name</u>	<u>Date Located</u>	<u>Date Recorded</u>	<u>Cty Record Dkt</u>	<u>Page</u>	<u>Date Filed BLM</u>	<u>BLM A MC Serial No.</u>
Sick-A-More #1	6/16/93	8/23/93	93-635858		8/23/93	327251
Sick-A-More #2	6/16/93	8/23/93	93-635859		8/23/93	327252
Sick-A-More #3	6/16/93	8/23/93	93-635860		8/23/93	327253

RECEIVED
 BLM AZ STATE OFFICE
 2010 AUG 27 A 7:59
 PHOENIX, ARIZONA

GROUP XI: (Unpatented millsites situated in Sections 25, 26, 35 and 36, Township 1 North, Range 13 East; Section 31, Township 1 North, Range 14 East, Sections 1, 12, Township 1 South, Range 13 East; and Section 6, Township 1 South, Range 14 East, G&SR Mer., Gila and Pinal Counties)

<u>Claim Name</u>	<u>Date Located</u>	<u>Date Recorded</u>	<u>Cty</u>	<u>Cty Record Dkt</u>	<u>Page</u>	<u>Date Filed BLM</u>	<u>BLM A MC Serial No.</u>
Kosher #1	09/12/96	12/04/96	Gila	96-019602		12/03/96	342296
Kosher #2	09/12/96	12/04/96	Gila	96-019603		12/03/96	342297
Kosher #3	09/12/96	12/04/96	Gila	96-019604		12/03/96	342298
Kosher #4	09/12/96	12/04/96	Gila	96-019605		12/03/96	342299
Kosher #5	09/12/96	12/04/96	Gila	96-019606		12/03/96	342300
Kosher #6	09/12/96	12/04/96	Gila	96-019607		12/03/96	342301
Kosher #7	09/12/96	12/04/96	Gila	96-019608		12/03/96	342302
Kosher #8	09/12/96	12/04/96	Gila	96-019609		12/03/96	342303
Kosher #9	09/12/96	12/04/96	Gila	96-019610		12/03/96	342304
Kosher #10	09/12/96	12/04/96	Gila	96-019611		12/03/96	342305
Kosher #11	09/12/96	12/04/96	Gila	96-019612		12/03/96	342306
Kosher #12	09/12/96	12/04/96	Gila	96-019613		12/03/96	342307
Kosher #13	09/12/96	12/04/96	Gila	96-019614		12/03/96	342308
Kosher #14	09/12/96	12/04/96	Gila	96-019615		12/03/96	342309
Kosher #15	09/12/96	12/04/96	Gila	96-019616		12/03/96	342310
Kosher #16	09/12/96	12/04/96	Gila	96-019617		12/03/96	342311
Kosher #17	09/12/96	12/04/96	Gila	96-019618		12/03/96	342312
Kosher #18	09/12/96	12/04/96	Gila	96-019619		12/03/96	342313
Kosher #19	09/12/96	12/04/96	Gila	96-019620		12/03/96	342314
Kosher #20	09/12/96	12/04/96	Gila	96-019621		12/03/96	342315
Kosher #21	09/12/96	12/04/96	Gila	96-019622		12/03/96	342316
Kosher #22	09/12/96	12/04/96	Gila	96-019623		12/03/96	342317
Kosher #23	09/12/96	12/04/96	Gila	96-019624		12/03/96	342318
Kosher #23	09/12/96	12/04/96	Pinal	1996-040016		12/03/96	
Kosher #24	09/12/96	12/04/96	Gila	96-019625		12/03/96	342319
Kosher #25	09/12/96	12/04/96	Gila	96-019626		12/03/96	342320
Kosher #26	09/12/96	12/04/96	Gila	96-019627		12/03/96	342321
Kosher #27	09/12/96	12/04/96	Gila	96-019628		12/03/96	342322
Kosher #28	09/12/96	12/04/96	Gila	96-019629		12/03/96	342323
Kosher #29	09/12/96	12/04/96	Gila	96-019630		12/03/96	342324
Kosher #30	09/12/96	12/04/96	Gila	96-019631		12/03/96	342325
Kosher #31	09/12/96	12/04/96	Gila	96-019632		12/03/96	342326
Kosher #32	09/12/96	12/04/96	Pinal	1996-040017		12/03/96	342327
Kosher #33	09/12/96	12/04/96	Gila	96-019633		12/03/96	342328
Kosher #33	09/12/96	12/04/96	Pinal	1996-040018		12/03/96	
Kosher #34	09/12/96	12/04/96	Gila	96-019634		12/03/96	342329
Kosher #34	09/12/96	12/04/96	Pinal	1996-040019		12/03/96	

Exhibit A

RECEIVED BLM AZ STATE OFFICE

<u>Claim Name</u>	<u>Date Located</u>	<u>Date Recorded</u>	<u>Cty</u>	<u>Cty Record Dkt</u>	<u>Page</u>	<u>Date Filed BLM</u>	<u>BLM A MC Serial No.</u>
Kosher #35	09/12/96	12/04/96	Gila	96-019635		12/03/96	342330
Kosher #36	09/12/96	12/04/96	Gila	96-019636		12/03/96	342331
Kosher #37	09/12/96	12/04/96	Gila	96-019637		12/03/96	342332
Kosher #38	09/12/96	12/04/96	Gila	96-019638		12/03/96	342333
Kosher #39	09/12/96	12/04/96	Gila	96-019639		12/03/96	342334
Kosher #40	09/12/96	12/04/96	Gila	96-019640		12/03/96	342335
Kosher #41	09/12/96	12/04/96	Gila	96-019641		12/03/96	342336
Kosher #42	09/12/96	12/04/96	Gila	96-019642		12/03/96	342337
Kosher #43	09/12/96	12/04/96	Gila	96-019643		12/03/96	342338
Kosher #44	09/12/96	12/04/96	Pinal	1996-040020		12/03/96	342339
Kosher #45	09/12/96	12/04/96	Pinal	1996-040021		12/03/96	342340
Kosher #46	09/12/96	12/04/96	Pinal	1996-040022		12/03/96	342341
Kosher #46	09/12/96	12/04/96	Gila	96-019644		12/03/96	
Kosher #47	09/12/96	12/04/96	Pinal	1996-040023		12/03/96	342342
Kosher #47	09/12/96	12/04/96	Gila	96-019645		12/03/96	
Kosher #48	09/12/96	12/04/96	Gila	96-019646		12/03/96	342343
Kosher #49	09/12/96	12/04/96	Gila	96-019647		12/03/96	342344
Kosher #50	09/12/96	12/04/96	Gila	96-019648		12/03/96	342345
Kosher #51	09/12/96	12/04/96	Gila	96-019649		12/03/96	342346
Kosher #52	09/12/96	12/04/96	Gila	96-019650		12/03/96	342347
Kosher #53	09/12/96	12/04/96	Gila	96-019651		12/03/96	342348
Kosher #54	09/12/96	12/04/96	Gila	96-019652		12/03/96	342349
Kosher #55	09/12/96	12/04/96	Gila	96-019653		12/03/96	342350
Kosher #56	09/12/96	12/04/96	Gila	96-019654		12/03/96	342351
Kosher #57	09/12/96	12/04/96	Pinal	1996-040024		12/03/96	342352
Kosher #58	09/12/96	12/04/96	Pinal	1996-040025		12/03/96	342353
Kosher #59	09/12/96	12/04/96	Pinal	1996-040026		12/03/96	342354
Kosher #60	09/12/96	12/04/96	Pinal	1996-040027		12/03/96	342355
Kosher #60	09/12/96	12/04/96	Gila	96-019655		12/03/96	
Kosher #61	09/12/96	12/04/96	Pinal	1996-040028		12/03/96	342356
Kosher #61	09/12/96	12/04/96	Gila	96-019656		12/03/96	
Kosher #62	09/12/96	12/04/96	Gila	96-019657		12/03/96	342357
Kosher #63	09/12/96	12/04/96	Gila	96-019658		12/03/96	342358
Kosher #64	09/12/96	12/04/96	Gila	96-019659		12/03/96	342359
Kosher #65	09/12/96	12/04/96	Gila	96-019660		12/03/96	342360
Kosher #66	09/12/96	12/04/96	Gila	96-019661		12/03/96	342361
Kosher #67	09/12/96	12/04/96	Gila	96-019662		12/03/96	342362
Kosher #68	09/12/96	12/04/96	Gila	96-019663		12/03/96	342363
Kosher #69	09/12/96	12/04/96	Pinal	1996-040029		12/03/96	342364
Kosher #70	09/12/96	12/04/96	Pinal	1996-040030		12/03/96	342365
Kosher #71	09/12/96	12/04/96	Pinal	1996-040031		12/03/96	342366
Kosher #72	09/12/96	12/04/96	Pinal	1996-040032		12/03/96	342367

Exhibit A

RECEIVED
BLM AZ STATE OFFICE

<u>Claim Name</u>	<u>Date Located</u>	<u>Date Recorded</u>	<u>Cty</u>	<u>Cty Record Dkt</u>	<u>Page</u>	<u>Date Filed BLM</u>	<u>BLM A MC Serial No.</u>
Kosher #73	09/12/96	12/04/96	Pinal	1996-040033		12/03/96	342368
Kosher #73	09/12/96	12/04/96	Gila	96-019664		12/03/96	
Kosher #74	09/12/96	12/04/96	Gila	96-019665		12/03/96	342369
Kosher #75	09/12/96	12/04/96	Gila	96-019666		12/03/96	342370
Kosher #76	09/12/96	12/04/96	Gila	96-019667		12/03/96	342371
Kosher #77	09/12/96	12/04/96	Gila	96-019668		12/03/96	342372
Kosher #78	09/12/96	12/04/96	Gila	96-019669		12/03/96	342373
Kosher #79	09/12/96	12/04/96	Gila	96-019670		12/03/96	342374
Kosher #80	09/12/96	12/04/96	Gila	96-019671		12/03/96	342375
Kosher #81	09/12/96	12/04/96	Pinal	1996-040034		12/03/96	342376
Kosher #82	09/12/96	12/04/96	Pinal	1996-040035		12/03/96	342377
Kosher #83	09/12/96	12/04/96	Pinal	1996-040036		12/03/96	342378
Kosher #84	09/12/96	12/04/96	Pinal	1996-040037		12/03/96	342379
Kosher #84	09/12/96	12/04/96	Gila	96-019672		12/03/96	
Kosher #85	09/12/96	12/04/96	Pinal	1996-040038		12/03/96	342380
Kosher #85	09/12/96	12/04/96	Gila	96-019673		12/03/96	
Kosher #86	09/12/96	12/04/96	Gila	96-019674		12/03/96	342381
Kosher #87	09/12/96	12/04/96	Gila	96-019675		12/03/96	342382
Kosher #88	09/12/96	12/04/96	Gila	96-019676		12/03/96	342383
Kosher #89	09/12/96	12/04/96	Gila	96-019677		12/03/96	342384
Kosher #90	09/12/96	12/04/96	Gila	96-019678		12/03/96	342385
Kosher #91	09/12/96	12/04/96	Gila	96-019679		12/03/96	342386
Kosher #92	09/12/96	12/04/96	Gila	96-019680		12/03/96	342387
Kosher #93	09/13/96	12/04/96	Pinal	1996-040039		12/03/96	342388
Kosher #94	09/13/96	12/04/96	Pinal	1996-040040		12/03/96	342389
Kosher #95	09/13/96	12/04/96	Pinal	1996-040041		12/03/96	342390
Kosher #96	09/13/96	12/04/96	Pinal	1996-040042		12/03/96	342391
Kosher #97	09/13/96	12/04/96	Pinal	1996-040043		12/03/96	342392
Kosher #97	09/13/96	12/04/96	Gila	96-019681		12/03/96	
Kosher #98	09/13/96	12/04/96	Pinal	1996-040044		12/03/96	342393
Kosher #98	09/13/96	12/04/96	Gila	96-019682		12/03/96	
Kosher #99	09/13/96	12/04/96	Gila	96-019683		12/03/96	342394
Kosher #100	09/13/96	12/04/96	Gila	96-019684		12/03/96	342395
Kosher #101	09/13/96	12/04/96	Gila	96-019685		12/03/96	342396
Kosher #102	09/13/96	12/04/96	Gila	96-019686		12/03/96	342397
Kosher #103	09/13/96	12/04/96	Gila	96-019687		12/03/96	342398
Kosher #104	09/13/96	12/04/96	Gila	96-019688		12/03/96	342399
Kosher #105	09/13/96	12/04/96	Gila	96-019689		12/03/96	342400
Kosher #106	09/13/96	12/04/96	Gila	96-019690		12/03/96	342401
Kosher #107	09/13/96	12/04/96	Pinal	1996-040045		12/03/96	342402
Kosher #108	09/13/96	12/04/96	Pinal	1996-040046		12/03/96	342403
Kosher #109	09/13/96	12/04/96	Pinal	1996-040047		12/03/96	342404

Exhibit A

RECEIVED
BLM-402/11/12/04/96

<u>Claim Name</u>	<u>Date Located</u>	<u>Date Recorded</u>	<u>Cty</u>	<u>Cty Record Dkt</u>	<u>Page</u>	<u>Date Filed BLM</u>	<u>BLM A MC Serial No.</u>
Kosher #110	09/13/96	12/04/96	Pinal	1996-040048		12/03/96	342405
Kosher #111	09/13/96	12/04/96	Pinal	1996-040049		12/03/96	342406
Kosher #112	09/13/96	12/04/96	Pinal	1996-040050		12/03/96	342407
Kosher #112	09/13/96	12/04/96	Gila	96-019691		12/03/96	
Kosher #113	09/13/96	12/04/96	Pinal	1996-040051		12/03/96	342408
Kosher #113	09/13/96	12/04/96	Gila	96-019692		12/03/96	
Kosher #114	09/13/96	12/04/96	Gila	96-019693		12/03/96	342409
Kosher #115	09/13/96	12/04/96	Gila	96-019694		12/03/96	342410
Kosher #116	09/13/96	12/04/96	Gila	96-019695		12/03/96	342411
Kosher #117	09/13/96	12/04/96	Gila	96-019696		12/03/96	342412
Kosher #118	09/13/96	12/04/96	Gila	96-019697		12/03/96	342413
Kosher #119	09/13/96	12/04/96	Gila	96-019698		12/03/96	342414
Kosher #120	09/13/96	12/04/96	Gila	96-019699		12/03/96	342415
Kosher #121	09/13/96	12/04/96	Gila	96-019700		12/03/96	342416
Kosher #122	09/13/96	12/04/96	Pinal	1996-040052		12/03/96	342417
Kosher #123	09/13/96	12/04/96	Pinal	1996-040053		12/03/96	342418
Kosher #124	09/13/96	12/04/96	Pinal	1996-040054		12/03/96	342419
Kosher #125	09/13/96	12/04/96	Pinal	1996-040055		12/03/96	342420
Kosher #126	09/13/96	12/04/96	Pinal	1996-040056		12/03/96	342421
Kosher #127	09/13/96	12/04/96	Pinal	1996-040057		12/03/96	342422
Kosher #127	09/13/96	12/04/96	Gila	96-019701		12/03/96	
Kosher #128	09/13/96	12/04/96	Pinal	1996-040058		12/03/96	342423
Kosher #128	09/13/96	12/04/96	Gila	96-019702		12/03/96	
Kosher #129	09/13/96	12/04/96	Gila	96-019703		12/03/96	342424
Kosher #130	09/13/96	12/04/96	Gila	96-019704		12/03/96	342425
Kosher #131	09/13/96	12/04/96	Gila	96-019705		12/03/96	342426
Kosher #132	09/13/96	12/04/96	Gila	96-019706		12/03/96	342427
Kosher #133	09/13/96	12/04/96	Gila	96-019707		12/03/96	342428
Kosher #134	09/13/96	12/04/96	Gila	96-019708		12/03/96	342429
Kosher #135	09/13/96	12/04/96	Gila	96-019709		12/03/96	342430
Kosher #136	09/13/96	12/04/96	Gila	96-019710		12/03/96	342431
Kosher #137	09/13/96	12/04/96	Gila	96-019711		12/03/96	342432
Kosher #138	09/13/96	12/04/96	Pinal	1996-040059		12/03/96	342433
Kosher #139	09/13/96	12/04/96	Pinal	1996-040060		12/03/96	342434
Kosher #140	09/13/96	12/04/96	Pinal	1996-040061		12/03/96	342435
Kosher #141	09/13/96	12/04/96	Pinal	1996-040062		12/03/96	342436
Kosher #142	09/13/96	12/04/96	Pinal	1996-040063		12/03/96	342437
Kosher #143	09/13/96	12/04/96	Pinal	1996-040064		12/03/96	342438
Kosher #144	09/13/96	12/04/96	Pinal	1996-040065		12/03/96	342439
Kosher #144	09/13/96	12/04/96	Gila	1996-019712		12/03/96	
Kosher #145	09/13/96	12/04/96	Pinal	1996-040066		12/03/96	342440
Kosher #145	09/13/96	12/04/96	Gila	1996-019713		12/03/96	

Exhibit A

<u>Claim Name</u>	<u>Date Located</u>	<u>Date Recorded</u>	<u>Cty</u>	<u>Cty Record Dkt</u>	<u>Page</u>	<u>Date Filed BLM</u>	<u>BLM A MC Serial No.</u>
Kosher #146	09/13/96	12/04/96	Gila	1996-019714		12/03/96	342441
Kosher #147	09/13/96	12/04/96	Gila	1996-019715		12/03/96	342442
Kosher #148	09/13/96	12/04/96	Gila	1996-019716		12/03/96	342443
Kosher #149	09/13/96	12/04/96	Gila	1996-019717		12/03/96	342444
Kosher #150	09/13/96	12/04/96	Gila	1996-019718		12/03/96	342445
Kosher #151	09/13/96	12/04/96	Gila	1996-019719		12/03/96	342446
Kosher #152	09/13/96	12/04/96	Gila	1996-019720		12/03/96	342447
Kosher #153	09/13/96	12/04/96	Gila	1996-019721		12/03/96	342448
Kosher #154	09/13/96	12/04/96	Gila	1996-019722		12/03/96	342449
Kosher #155	09/13/96	12/04/96	Gila	1996-019723		12/03/96	342450
Kosher #156	09/13/96	12/04/96	Pinal	1996-040067		12/03/96	342451
Kosher #157	09/13/96	12/04/96	Pinal	1996-040068		12/03/96	342452
Kosher #158	09/13/96	12/04/96	Pinal	1996-040069		12/03/96	342453
Kosher #159	09/13/96	12/04/96	Pinal	1996-040070		12/03/96	342454
Kosher #160	09/13/96	12/04/96	Pinal	1996-040071		12/03/96	342455
Kosher #161	09/14/96	12/04/96	Pinal	1996-040072		12/03/96	342456
Kosher #162	09/14/96	12/04/96	Pinal	1996-040073		12/03/96	342457
Kosher #163	09/14/96	12/04/96	Pinal	1996-040074		12/03/96	342458
Kosher #163	09/14/96	12/04/96	Gila	1996-019724		12/03/96	
Kosher #164	09/14/96	12/04/96	Pinal	1996-040075		12/03/96	342459
Kosher #164	09/14/96	12/04/96	Gila	1996-019725		12/03/96	
Kosher #165	09/14/96	12/04/96	Gila	1996-019726		12/03/96	342460
Kosher #166	09/14/96	12/04/96	Gila	1996-019727		12/03/96	342461
Kosher #167	09/14/96	12/04/96	Gila	1996-019728		12/03/96	342462
Kosher #168	09/14/96	12/04/96	Gila	1996-019729		12/03/96	342463
Kosher #169	09/14/96	12/04/96	Gila	1996-019730		12/03/96	342464
Kosher #170	09/14/96	12/04/96	Gila	1996-019731		12/03/96	342465
Kosher #171	09/14/96	12/04/96	Gila	1996-019732		12/03/96	342466
Kosher #172	09/14/96	12/04/96	Gila	1996-019733		12/03/96	342467
Kosher #173	09/14/96	12/04/96	Gila	1996-019734		12/03/96	342468
Kosher #174	09/14/96	12/04/96	Pinal	1996-040076		12/03/96	342469
Kosher #175	09/14/96	12/04/96	Pinal	1996-040077		12/03/96	342470
Kosher #176	09/14/96	12/04/96	Pinal	1996-040078		12/03/96	342471
Kosher #177	09/14/96	12/04/96	Pinal	1996-040079		12/03/96	342472
Kosher #178	09/14/96	12/04/96	Pinal	1996-040080		12/03/96	342473
Kosher #179	09/14/96	12/04/96	Pinal	1996-040081		12/03/96	342474
Kosher #180	09/14/96	12/04/96	Pinal	1996-040082		12/03/96	342475
Kosher #181	09/14/96	12/04/96	Pinal	1996-040083		12/03/96	342476
Kosher #182	09/14/96	12/04/96	Pinal	1996-040084		12/03/96	342477
Kosher #182	09/14/96	12/04/96	Gila	1996-019735		12/03/96	
Kosher #183	09/14/96	12/04/96	Pinal	1996-040085		12/03/96	342478
Kosher #183	09/14/96	12/04/96	Gila	1996-019736		12/03/96	

Exhibit A

RECEIVED
 BLM AZ STATE OFFICE
 2010 JUL 27
 PHOENIX, AZ

<u>Claim Name</u>	<u>Date Located</u>	<u>Date Recorded</u>	<u>Cty</u>	<u>Cty Record Dkt</u>	<u>Page</u>	<u>Date Filed BLM</u>	<u>BLM A MC Serial No.</u>
Kosher #184	09/14/96	12/04/96	Gila	1996-019737		12/03/96	342479
Kosher #185	09/14/96	12/04/96	Gila	1996-019738		12/03/96	342480
Kosher #186	09/14/96	12/04/96	Pinal	1996-040086		12/03/96	342481
Kosher #187	09/14/96	12/04/96	Pinal	1996-040087		12/03/96	342482
Kosher #188	09/14/96	12/04/96	Pinal	1996-040088		12/03/96	342483
Kosher #189	09/14/96	12/04/96	Pinal	1996-040089		12/03/96	342484
Kosher #190	09/14/96	12/04/96	Pinal	1996-040090		12/03/96	342485
Kosher #191	09/14/96	12/04/96	Pinal	1996-040091		12/03/96	342486
Kosher #192	09/14/96	12/04/96	Pinal	1996-040092		12/03/96	342487
Kosher #193	09/14/96	12/04/96	Pinal	1996-040093		12/03/96	342488
Kosher #193	09/14/96	12/04/96	Gila	1996-019739		12/03/96	
Kosher #194	09/14/96	12/04/96	Pinal	1996-040094		12/03/96	342489
Kosher #194	09/14/96	12/04/96	Gila	1996-019740		12/03/96	
Kosher #195	09/14/96	12/04/96	Gila	1996-019741		12/03/96	342490
Kosher #196	09/14/96	12/04/96	Gila	1996-019742		12/03/96	342491
Kosher #197	09/14/96	12/04/96	Pinal	1996-040095		12/03/96	342492
Kosher #198	09/14/96	12/04/96	Pinal	1996-040096		12/03/96	342493
Kosher #199	09/14/96	12/04/96	Pinal	1996-040097		12/03/96	342494
Kosher #200	09/14/96	12/04/96	Pinal	1996-040098		12/03/96	342495
Kosher #201	09/14/96	12/04/96	Pinal	1996-040099		12/03/96	342496
Kosher #202	09/14/96	12/04/96	Pinal	1996-040100		12/03/96	342497
Kosher #203	09/14/96	12/04/96	Pinal	1996-040101		12/03/96	342498
Kosher #204	09/14/96	12/04/96	Pinal	1996-040102		12/03/96	342499
Kosher #205	09/14/96	12/04/96	Pinal	1996-040103		12/03/96	342500
Kosher #205	09/14/97	12/04/96	Gila	1996-019743		12/03/96	
Kosher #206	09/14/97	12/04/96	Gila	1996-019744		12/03/96	342501
Kosher #207	09/14/96	12/04/96	Pinal	1996-040104		12/03/96	342502
Kosher #208	09/14/96	12/04/96	Pinal	1996-040105		12/03/96	342503
Kosher #209	09/14/96	12/04/96	Pinal	1996-040106		12/03/96	342504
Kosher #210	09/14/96	12/04/96	Pinal	1996-040107		12/03/96	342505
Kosher #211	09/14/96	12/04/96	Pinal	1996-040108		12/03/96	342506
Kosher #211	09/14/96	12/04/96	Gila	1996-019745		12/03/96	
Kosher #212	09/14/96	12/04/96	Gila	1996-019746		12/03/96	342507
Kosher #213	09/14/96	12/04/96	Gila	1996-019747		12/03/96	342508
Kosher #214	09/14/96	12/04/96	Gila	1996-019748		12/03/96	342509
Kosher #215	09/14/96	12/04/96	Gila	1996-019749		12/03/96	342510
Kosher #216	09/14/96	12/04/96	Gila	1996-019750		12/03/96	342511
Kosher #217	09/14/96	12/04/96	Gila	1996-019751		12/03/96	342512
Kosher #218	09/14/96	12/04/96	Gila	1996-019752		12/03/96	342513
Kosher #219	09/14/96	12/04/96	Gila	1996-019753		12/03/96	342514
Kosher #220	06/28/02	07/24/02	Pinal	2002-039180		07/25/02	356448
Kosher #221	06/28/02	07/24/02	Pinal	2002-039181		07/25/02	356449

Exhibit A

<u>Claim Name</u>	<u>Date Located</u>	<u>Date Recorded</u>	<u>Cty</u>	<u>Cty Record Dkt</u>	<u>Page</u>	<u>Date Filed BLM</u>	<u>BLM A MC Serial No.</u>
Kosher #222	06/28/02	07/24/02	Pinal	2002-039182		07/25/02	356450
Kosher #223	06/28/02	07/24/02	Pinal	2002-039183		07/25/02	356451
Kosher #224	06/28/02	07/24/02	Pinal	2002-039184		07/25/02	356452
Kosher #225	09/07/05	10/11/05	Pinal	2005-137450		09/08/05	367050
Kosher #226	09/07/05	10/11/05	Pinal	2005-137451		09/08/05	367051
Kosher #227	09/07/05	10/11/05	Pinal	2005-137449		09/08/05	367052
Kosher #228	09/07/05	10/11/05	Pinal	2005-137448		09/08/05	367053
Kosher #229	09/07/05	10/11/05	Pinal	2005-137447		09/08/05	367054

GROUP XII: (Unpatented mining claims situated in Section 1, Township 1 South, Range 13 East and Section 6, Township 1South, Range 14 East, G&SR Mer., Gila County)

<u>Claim Name</u>	<u>Date Located</u>	<u>Date Recorded</u>	<u>Cty</u>	<u>Cty Record Dkt</u>	<u>Page</u>	<u>Date Filed BLM</u>	<u>BLM A MC Serial No.</u>
RJD #1	12/5/97	2/27/98	Gila	1998	2760	3/2/98	349780
RJD #2	12/5/97	2/27/98	Gila	1998	2761	3/2/98	349781
RJD #4	5/17/98	6/5/98	Gila	1998	8633	7/9/98	350335

I:\FILES\DOCS\CARL10\260626\DOC\FQ9751.DOC

RECEIVED
 BLM AZ STATE OFFICE
 2010 AUG 27 A 8:00
 PHOENIX, ARIZONA

United States Department of the Interior
Bureau of Land Management
 LANDS/RECREATION & PLANNING
 ONE N CENTRAL AVE
 PHOENIX, AZ 85004 -2203
 Phone:

Receipt

No: 2203069

Transaction #: 2273007		ENTERED INTO COMPUTER
Date of Transaction: 08/27/2010		
CUSTOMER:	DECONCINI MCDONALD YETWIN & LACY 2525 E BROADWAY BLVD STE 200 TUCSON, AZ 85716-5300 US	SEP 19 2010

LINE #	QTY	DESCRIPTION	REMARKS	UNIT PRICE	TOTAL
1	1.00	LOCATABLE MINERALS / MINING CLAIMS-NOT NEW-UNADJUD, ONE AUTH NO. ONLY / MINING CLAIM MONEY RECEIVED CASES: AMC298647/\$69160.00	MAINT 2011-494	- n/a -	69160.00
TOTAL:					\$69,160.00

PAYMENT INFORMATION			
1	AMOUNT:	69160.00	POSTMARKED: N/A
	TYPE:	CHECK	RECEIVED: 08/27/2010
	CHECK NO:	00021052	
	NAME:	CARLOTA COPPER COMPANY PO BOX 1009 MIAMI AZ 85539 US	

REMARKS

This receipt was generated by the automated BLM Collections and Billing System and is a paper representation of a portion of the official electronic record contained therein.

Receipt 2188260

AMC 35792
AMC 39092
AMC 48023
AMC 49212
AMC 50970
AMC 52072
AMC 97784
AMC 131760
AMC 265777
AMC 293003
AMC 299053
AMC 303011
AMC 308180
AMC 309608
AMC 312258
AMC 327648
AMC 330826
AMC 333428

Exhibit A

County: Gila

State: AZ

BLM Serial #	Claim Name	Original Recording		Amended Recording		Location
		Recording #	Page #	Recording #	Page #	
AMC 035795 ○	QUARTZ SITE NO. 4 (A)	466	188			SEC21-T01N-R14E
AMC 035796	QUARTZ SITE NO. 5 (A)	466	187			SEC21-T01N-R14E
AMC 035797	QUARTZ SITE NO. 6 (A)	466	186			SEC21-T01N-R14E
AMC 035798	QUARTZ SITE NO. 7 (A)	466	185			SEC21-T01N-R14E
AMC 035799 *	QUARTZ SITE NO. 8 (A)	466	184			SEC21-T01N-R14E
AMC 035802 ○	QUARTZ SITE NO. 11 (A)	466	181			SEC21-T01N-R14E
AMC 035803	QUARTZ SITE NO. 12 (A)	466	180			SEC21-T01N-R14E
AMC 035804	QUARTZ SITE NO. 13 (A)	466	179			SEC21-T01N-R14E
AMC 035805 *	QUARTZ SITE NO. 14 (A)	466	178			SEC21-T01N-R14E
AMC 035817 ○	QUARTZ SITE #25 (A)	466	220			SEC22-T01N-R14E
AMC 035818	QUARTZ SITE #26 (A)	466	221			SEC22-T01N-R14E
AMC 035819	QUARTZ SITE #27 (A)	466	166			SEC22-T01N-R14E
AMC 035822	HARDROCK NO. 1 (A)	466	200			SEC15-T01N-R14E
AMC 035823	HARDROCK NO. 2 (A)	466	193			SEC15-T01N-R14E
AMC 035826	MOONLIGHT (A)	466	196			SEC21-T01N-R14E
AMC 035827	BLACK OAK (A)	466	199			SEC21-T01N-R14E
AMC 035828	BLACK OAK NO. 2 (A)	466	198			SEC21-T01N-R14E
AMC 035829	BLACK OAK NO. 3 (A)	466	197			SEC22-T01N-R14E
AMC 035837	PINTO COPPER FRACTION (A)	466	204			SEC28-T01N-R14E
AMC 035838	PINTO COPPER NO. 1 (A)	466	210			SEC27-T01N-R14E
AMC 035839	PINTO COPPER NO. 2 (A)	466	211			SEC27-T01N-R14E
AMC 035840	PINTO COPPER NO. 3 (A)	466	212			SEC27-T01N-R14E
AMC 035841	PINTO COPPER NO. 4 (A)	466	213			SEC27-T01N-R14E
AMC 035842	PINTO COPPER NO. 5 (A)	466	214			SEC27-T01N-R14E
AMC 035843	PINTO COPPER NO. 6 (A)	466	219			SEC28-T01N-R14E
AMC 035844	PINTO COPPER NO. 7 (A)	466	222			SEC28-T01N-R14E
AMC 035845	PINTO COPPER NO. 8 (A)	466	223			SEC28-T01N-R14E
AMC 035846	PINTO COPPER NO. 9 (A)	466				SEC28-T01N-R14E

Date: 6/7/2010

PHOENIX, ARIZONA

2010 AUG 11 9 51

Page 1

RECEIVED
BLM AZ STATE OFFICE

28/50

Exhibit A

County: Gila

State: AZ

BLM Serial #	Claim Name	Original Recording		Amended Recording		Location
		Recording #	Page #	Recording #	Page #	
AMC 035847	PINTO COPPER NO. 10 (A)	466	206			SEC28-T01N-R14E
AMC 035848	PINTO COPPER NO. 11 (A)	466	207			SEC28-T01N-R14E
AMC 035849	PINTO COPPER NO. 12 (A)	466	208			SEC28-T01N-R14E
AMC 035850	PINTO COPPER NO. 13 (A)	466	209			SEC28-T01N-R14E
AMC 039092	KAY 1	262	305	471	40	SEC15-T01N-R14E
AMC 039093	KAY 2	262	306	471	41	SEC15-T01N-R14E
AMC 039094	KAY 3	262	307	471	42	SEC15-T01N-R14E
AMC 039095	KAY 4	262	308	471	43	SEC15-T01N-R14E
AMC 039096	KAY 5	262	309	471	44	SEC15-T01N-R14E
AMC 039097	KAY 6	262	310	471	45	SEC15-T01N-R14E
AMC 039098	KAY 7	262	311	471	46	SEC15-T01N-R14E
AMC 039099	KAY 8	262	312	471	47	SEC15-T01N-R14E
AMC 039100	KAY 9	262	313	471	48	SEC15-T01N-R14E
AMC 039101	KAY 10	262	314	471	49	SEC15-T01N-R14E
AMC 039102	KAY 11	262	315	471	50	SEC15-T01N-R14E
AMC 039103	KAY 12	262	316	471	51	SEC15-T01N-R14E
AMC 039104	KAY 13	262	317	471	52	SEC15-T01N-R14E
AMC 039105	KAY 14	262	318	471	53	SEC15-T01N-R14E
AMC 039106	KAY 15	262	319	471	54	SEC15-T01N-R14E
AMC 039107	KAY 16	262	320	471	55	SEC15-T01N-R14E
AMC 039108	KAY 17	262	321	471	56	SEC22-T01N-R14E
AMC 039109	KAY 18	262	322	471	57	SEC21-T01N-R14E
AMC 039110	KAY 19	262	323	471	58	SEC22-T01N-R14E
AMC 039111	KAY 20	262	324	471	59	SEC21-T01N-R14E
AMC 039112	KAY 21	262	325	471	60	SEC22-T01N-R14E
AMC 039113	KAY 22	262	326	471	61	SEC21-T01N-R14E
AMC 039114	KAY 23	262	327	471	62	SEC22-T01N-R14E
AMC 039137	KAY 50	262	352	471	85	SEC14-T01N-R14E
AMC 039138	KAY 51	262	353	471	86	SEC14-T01N-R14E
AMC 039144	KAY 57	262	359	471	92	SEC10-T01N-R14E
AMC 039145	KAY 58	262	360	471	93	SEC09-T01N-R14E
AMC 039162	KAY 81	264	328	471	110	SEC15-T01N-R14E
AMC 039163	KAY 82	264	329	471	111	SEC15-T01N-R14E
AMC 039165	KAY 85	262	373	471	113	SEC22-T01N-R14E
AMC 039166	KAY 86	262	374	471	114	SEC22-T01N-R14E
AMC 039167	KAY 87	262	375	471	115	SEC15-T01N-R14E

Date: 6/7/2010

2010 AUG 11 A 9:58

Handwritten initials: 36/92

RECEIVED
BLM AZ STATE OFFICE

PHOENIX, ARIZONA

Exhibit A

County: Gila

State: AZ

BLM Serial #	Claim Name	Original Recording		Amended Recording		Location
		Recording #	Page #	Recording #	Page #	
AMC 039168	KAY 88	262	376	471	116	SEC22-T01N-R14E
AMC 039169	KAY 89	262	377	471	117	SEC15-T01N-R14E
AMC 039170	KAY 90	262	378	471	118	SEC15-T01N-R14E
AMC 039171	KAY 91	262	379	471	119	SEC15-T01N-R14E
AMC 039172	KAY 92	262	380	471	120	SEC15-T01N-R14E
AMC 039173	KAY 93	262	381	471	121	SEC15-T01N-R14E
AMC 039174	KAY 94	262	382	471	122	SEC15-T01N-R14E
AMC 039175	KAY 95	262	383	471	123	SEC15-T01N-R14E
AMC 039176	KAY 96	262	384	471	124	SEC15-T01N-R14E
AMC 039177	KAY 97	262	385	471	125	SEC15-T01N-R14E
AMC 039178	KAY 98	262	386	471	126	SEC15-T01N-R14E
AMC 039179	KAY 99	262	387	471	127	SEC15-T01N-R14E
AMC 039180	KAY 100	262	388	471	128	SEC15-T01N-R14E
AMC 039181	KAY 101	262	389	471	129	SEC15-T01N-R14E
AMC 039182	KAY 102	262	390	471	130	SEC15-T01N-R14E
AMC 039183	KAY 103	262	391	471	131	SEC15-T01N-R14E
AMC 039184	KAY 104	262	392	471	132	SEC15-T01N-R14E
AMC 039185	KAY 108	262	396	471	133	SEC09-T01N-R14E
AMC 039186	KAY 109	270	267	471	134	SEC22-T01N-R14E
AMC 039187	KAY 110	270	268	471	135	SEC21-T01N-R14E
AMC 039188	KAY 111	270	269	471	136	SEC22-T01N-R14E
AMC 039189	KAY 112	270	270	471	137	SEC21-T01N-R14E
AMC 039190	KAY 113	270	271	471	138	SEC22-T01N-R14E
AMC 039191	KAY 114	270	272	471	139	SEC22-T01N-R14E
AMC 048124	DESERTER	20	16	24	239	SEC22-T01N-R14E
AMC 048125	CHIEF #3	25	79	24	240	SEC22-T01N-R14E
AMC 048126	CHIEF #4	25	80	24	241	SEC22-T01N-R14E
AMC 048127	CHIEF #5	25	81	24	242	SEC22-T01N-R14E
AMC 048128	CHIEF #6	25	82	24	243	SEC22-T01N-R14E
AMC 048129	RESCUE MILL	270	576			SEC16-T01N-R15E
AMC 049306	IL 75	216	443			SEC35-T01N-R14E
AMC 049308	IL 77	216	445			SEC35-T01N-R14E
AMC 049312	IL 81	216	449			SEC35-T01N-R14E
AMC 049313	IL 82	216	450			SEC35-T01N-R14E
AMC 049314	IL 88	216	516			SEC03-T01S-R14E
AMC 049316	IL 90	216	518			SEC03-T01S-R14E
AMC 049318	IL 92	216	520			SEC03-T01S-R14E
AMC 049319	IL 93	216	521			SEC03-T01S-R14E

Date: 6/7/2010

Page 3

2010 AUG 11 A 9 58

RECEIVED
BLM AZ STATE OFFICE

Handwritten initials/signature

PHOENIX, ARIZONA

Exhibit A

County: Gila

State: AZ

BLM Serial #	Claim Name	Original Recording		Amended Recording		Location
		Recording #	Page #	Recording #	Page #	
AMC 049320	IL 94	216	522			SEC03-T01S-R14E
AMC 049329	IL 103	216	531			SEC03-T01S-R14E
AMC 049332	IL 108	216	536			SEC03-T01S-R14E
AMC 049333	IL 109	216	537			SEC03-T01S-R14E
AMC 049334	IL 110	216	538			SEC03-T01S-R14E
AMC 049335	IL 111	216	539			SEC03-T01S-R14E
AMC 049336	IL 112	216	540			SEC03-T01S-R14E
AMC 049337	IL 113	216	541			SEC03-T01S-R14E
AMC 049338	IL 114	216	542			SEC03-T01S-R14E
AMC 049339	IL 115	216	543			SEC03-T01S-R14E
AMC 049340	IL 116	216	544			SEC03-T01S-R14E
AMC 049341	IL 117	216	545			SEC03-T01S-R14E
AMC 049342	IL 118	216	546			SEC03-T01S-R14E
AMC 049343	IL 119	216	547			SEC03-T01S-R14E
AMC 049344	IL 120	216	550			SEC03-T01S-R14E
AMC 049345	IL 121	216	551			SEC33-T01N-R14E
AMC 049346	IL 122	216	552	305	422	SEC33-T01N-R14E
AMC 049347	IL 123	216	553			SEC33-T01N-R14E
AMC 049348	IL 124	216	554	305	421	SEC33-T01N-R14E
AMC 049349	IL 125	216	555			SEC33-T01N-R14E
AMC 049350	IL 126	216	556			SEC33-T01N-R14E
AMC 049351	IL 127	216	557			SEC33-T01N-R14E
AMC 049352	IL 128	216	558			SEC33-T01N-R14E
AMC 049353	IL 129	216	559			SEC33-T01N-R14E
AMC 049354	IL 130	216	560			SEC33-T01N-R14E
AMC 049355	IL 131	216	561			SEC33-T01N-R14E
AMC 049356	IL 132	216	562			SEC33-T01N-R14E
AMC 049357	IL 133	216	563			SEC33-T01N-R14E
AMC 049358	IL 134	216	564			SEC33-T01N-R14E
AMC 049359	IL 135	216	565			SEC33-T01N-R14E
AMC 049360	IL 136	216	566			SEC33-T01N-R14E
AMC 049361	IL 137	216	567			SEC33-T01N-R14E
AMC 049362	IL 138	216	568			SEC33-T01N-R14E
AMC 049363	IL 139	216	569			SEC33-T01N-R14E
AMC 049364	IL 143	216	573	305	420	SEC33-T01N-R14E
AMC 049365	IL 144	216	574	305	419	SEC33-T01N-R14E
AMC 049366	IL 145	216	575	305	418	SEC33-T01N-R14E
AMC 049367	IL 146	216	576			SEC33-T01N-R14E

Date: 6/7/2010

Page 4

2010 AUG 11 A 9:58

RECEIVED
BLM AZ STATE OFFICE

PHOENIX, ARIZONA

Handwritten signature/initials

Exhibit A

County: Gila

State: AZ

BLM Serial #	Claim Name	Original Recording		Amended Recording		Location
		Recording #	Page #	Recording #	Page #	
AMC 049368 X	IL 147	216	577			SEC33-T01N-R14E
AMC 049373 O	IL 152	216	581			SEC33-T01N-R14E
AMC 049375	IL 154	216	583			SEC33-T01N-R14E
AMC 049376	IL 155	216	584			SEC33-T01N-R14E
AMC 049377	IL 156	216	585			SEC33-T01N-R14E
AMC 049378	IL 157	216	586			SEC33-T01N-R14E
AMC 049379	IL 158	216	587			SEC33-T01N-R14E
AMC 049380	IL 159	216	588			SEC33-T01N-R14E
AMC 049381	IL 160	216	589			SEC33-T01N-R14E
AMC 049382	IL 161	216	590			SEC33-T01N-R14E
AMC 049383	IL 162	216	591			SEC33-T01N-R14E
AMC 049385 T	IL 168	216	597	305	417	SEC33-T01N-R14E
AMC 049409 O	IL 200	216	548			SEC03-T01S-R14E
AMC 049410	IL 201	216	549			SEC04-T01S-R14E
AMC 049411	IL 202	230	605			SEC04-T01S-R14E
AMC 049412	IL 203	230	606			SEC04-T01S-R14E
AMC 049413	IL 204	230	607			SEC04-T01S-R14E
AMC 049414	IL 205	230	608			SEC03-T01S-R14E
AMC 049415	IL 206	230	609			SEC04-T01S-R14E
AMC 049416	IL 207	230	610			SEC04-T01S-R14E
AMC 049417	IL 208	230	611			SEC04-T01S-R14E
AMC 049418	IL 209	230	612			SEC04-T01S-R14E
AMC 049419	IL 210	230	613			SEC33-T01N-R14E
AMC 049420	IL 211	230	614			SEC33-T01N-R14E
AMC 049421	IL 212	230	615			SEC33-T01N-R14E
AMC 049422	IL 213	230	616			SEC33-T01N-R14E
AMC 049423	IL 214	230	617			SEC33-T01N-R14E
AMC 049424	IL 215	230	618			SEC33-T01N-R14E
AMC 049425	IL 216	230	619			SEC33-T01N-R14E
AMC 049426	IL 217	230	620			SEC33-T01N-R14E
AMC 049427	IL 218	230	621			SEC04-T01S-R14E
AMC 049428	IL 219	230	622			SEC04-T01S-R14E
AMC 049429	IL 304	299	216			SEC03-T01S-R14E
AMC 049430	IL 305	299	217			SEC03-T01S-R14E
AMC 049431	IL 306	299	218			SEC03-T01S-R14E
AMC 049432	IL 307	299	219			SEC03-T01S-R14E
AMC 049433	IL 308	299	220			SEC03-T01S-R14E
AMC 049434	IL 309	299	221			SEC04-T01S-R14E

Date: 8/7/2010

2010 AUG 11 A 9:58

Page 5

RECEIVED
BLM AZ STATE OFFICE

Handwritten initials/signature

Exhibit A

County: Gila

State: AZ

BLM Serial #	Claim Name	Original Recording		Amended Recording		Location
		Recording #	Page #	Recording #	Page #	
AMC 049436	IL 311	305	415			SEC33-T01N-R14E
AMC 049437	IL 312	305	416			SEC33-T01N-R14E
AMC 049438	IL 313	308	973			SEC03-T01S-R14E
AMC 049453	RIDGE 15	344	656			SEC36-T01N-R14E
AMC 049476	RALSTON 15	337	61			SEC13-T01N-R14E
AMC 049477	RALSTON 16	337	63			SEC13-T01N-R14E
AMC 049478	RALSTON 17	337	65			SEC13-T01N-R14E
AMC 049486	RALSTON 25	337	81			SEC13-T01N-R14E
AMC 049487	RALSTON 26	337	83			SEC13-T01N-R14E
AMC 049488	RALSTON 27	337	85			SEC13-T01N-R14E
AMC 049489	RALSTON 28	337	87			SEC13-T01N-R14E
AMC 049490	RALSTON 29	337	89			SEC13-T01N-R14E
AMC 049491	RALSTON 30	337	91			SEC13-T01N-R14E
AMC 049492	RALSTON 31	337	845			SEC13-T01N-R14E
AMC 049498	RALSTON 37	337	857			SEC13-T01N-R14E
AMC 049499	RALSTON 38	337	859			SEC13-T01N-R14E
AMC 049500	RALSTON 39	337	861			SEC13-T01N-R14E
AMC 049501	RALSTON 40	337	863			SEC13-T01N-R14E
AMC 049502	RALSTON 41	337	865			SEC13-T01N-R14E
AMC 049503	RALSTON 42	337	867			SEC13-T01N-R14E
AMC 049504	RALSTON 43	337	869			SEC13-T01N-R14E
AMC 049511	RALSTON 50	337	883			SEC13-T01N-R14E
AMC 049512	RALSTON 51	337	885			SEC13-T01N-R14E
AMC 049513	RALSTON 52	337	887			SEC13-T01N-R14E
AMC 049524	RALSTON 63	337	909			SEC13-T01N-R14E
AMC 049525	RALSTON 64	337	911			SEC13-T01N-R14E
AMC 049526	RALSTON 65	337	913			SEC14-T01N-R14E
AMC 049527	RALSTON 66	337	915			SEC14-T01N-R14E
AMC 049535	RALSTON 74	337	931			SEC14-T01N-R14E
AMC 049536	RALSTON 75	337	933			SEC14-T01N-R14E
AMC 049537	RALSTON 76	337	935			SEC14-T01N-R14E
AMC 049538	RALSTON 77	337	937			SEC14-T01N-R14E
AMC 049539	RALSTON 78	337	939			SEC14-T01N-R14E
AMC 049542	RALSTON 81	337	945			SEC14-T01N-R14E
AMC 049543	RALSTON 82	337	947			SEC14-T01N-R14E
AMC 049544	RALSTON 83	337	949			SEC14-T01N-R14E
AMC 049577	WEBSTER 1	320	548			SEC13-T01N-R14E
AMC 049578	WEBSTER 2	320	550			SEC13-T01N-R14E

Date: 6/7/2010

2010 AUG 11 A 9:58

RECEIVED
BLM AZ STATE OFFICE

38/50

Exhibit A

County: Gila

State: AZ

BLM Serial #	Claim Name	Original Recording		Amended Recording		Location
		Recording #	Page #	Recording #	Page #	
AMC 049579	WEBSTER 3	320	552			SEC13-T01N-R14E
AMC 049580	WEBSTER 4	320	554			SEC13-T01N-R14E
AMC 049581	WEBSTER 5	320	556			SEC13-T01N-R14E
AMC 049582	WEBSTER 6	320	558			SEC13-T01N-R14E
AMC 049583	WEBSTER 7	320	560			SEC13-T01N-R14E
AMC 049584	WEBSTER 8	320	562			SEC13-T01N-R14E
AMC 049585	WEBSTER 9	320	564			SEC13-T01N-R14E
AMC 049586	WEBSTER 10	320	566			SEC13-T01N-R14E
AMC 049587	WEBSTER 11	320	568			SEC13-T01N-R14E
AMC 049588	WEBSTER 12	320	570			SEC13-T01N-R14E
AMC 049589	WEBSTER 13	320	572			SEC13-T01N-R14E
AMC 049590	WEBSTER 14	320	574			SEC13-T01N-R14E
AMC 049591	WEBSTER 15	320	576			SEC13-T01N-R14E
AMC 049592	WEBSTER 16	320	578			SEC13-T01N-R14E
AMC 049593	WEBSTER 17	320	580			SEC13-T01N-R14E
AMC 049594	WEBSTER 18	320	582			SEC13-T01N-R14E
AMC 049595	WEBSTER 19	320	584			SEC13-T01N-R14E
AMC 049596	WEBSTER 20	320	586			SEC13-T01N-R14E
AMC 049597	WEBSTER 21	320	588			SEC13-T01N-R14E
AMC 049598	WEBSTER 22	320	590			SEC13-T01N-R14E
AMC 049599	WEBSTER 23	320	592			SEC13-T01N-R14E
AMC 049600	WEBSTER 24	320	594			SEC13-T01N-R14E
AMC 049601	WEBSTER 25	320	596			SEC13-T01N-R14E
AMC 049602	WEBSTER 26	320	598			SEC13-T01N-R14E
AMC 049603	WEBSTER 27	320	600			SEC13-T01N-R14E
AMC 049604	WEBSTER 28	320	602			SEC13-T01N-R14E
AMC 049605	WEBSTER 29	320	604			SEC13-T01N-R14E
AMC 049606	WEBSTER 30	320	606			SEC13-T01N-R14E
AMC 049607	WEBSTER 31	320	608			SEC13-T01N-R14E
AMC 049608	WEBSTER 32	320	610			SEC13-T01N-R14E
AMC 049609	WEBSTER 33	320	612			SEC13-T01N-R14E
AMC 049610	WEBSTER 34	320	614			SEC13-T01N-R14E
AMC 049611	WEBSTER 35	320	616			SEC13-T01N-R14E
AMC 049612	WEBSTER 36	320	618			SEC13-T01N-R14E
AMC 049613	WEBSTER 37	320	620			SEC13-T01N-R14E
AMC 049614	WEBSTER 38	320	622			SEC13-T01N-R14E
AMC 049615	WEBSTER 39	320	624			SEC13-T01N-R14E
AMC 049616	WEBSTER 40	320	626			SEC13-T01N-R14E

Date: 6/7/2010

2010 AUG 11 A 9:58

Page 7

RECEIVED
BLM AZ STATE OFFICE

35/50

Exhibit A

County: Gila

State: AZ

<u>BLM Serial #</u>	<u>Claim Name</u>	<u>Original Recording</u>		<u>Amended Recording</u>		<u>Location</u>
		<u>Recording #</u>	<u>Page #</u>	<u>Recording #</u>	<u>Page #</u>	
AMC 049617	WEBSTER 41	320	628			SEC13-T01N-R14E
AMC 049618	WEBSTER 42	320	630			SEC13-T01N-R14E
AMC 049619	WEBSTER 43	320	632			SEC13-T01N-R14E
AMC 049620	WEBSTER 44	320	634			SEC13-T01N-R14E
AMC 049621	WEBSTER 45	320	636			SEC13-T01N-R14E
AMC 049622	WEBSTER 46	320	638			SEC13-T01N-R14E
AMC 049623	WEBSTER 47	323	813			SEC13-T01N-R14E
AMC 049624	WEBSTER 48	323	814			SEC13-T01N-R14E
AMC 051319	JOAN MILL SITE 25	288	737	291	81	SEC36-T01N-R14E
AMC 051320	JOAN MILL SITE 34	288	746	637	799	SEC35-T01N-R14E
AMC 051321	JOAN MILL SITE 42	288	754	637	802	SEC35-T01N-R14E
AMC 051322	JOAN MILL SITE 43	288	755	637	805	SEC35-T01N-R14E
AMC 051323	JOAN MILL SITE 48	288	760	637	808	SEC35-T01N-R14E
AMC 051324	JOAN MILL SITE 49	288	761	637	811	SEC35-T01N-R14E
AMC 051325	JOAN MILL SITE 53	288	765	637	814	SEC35-T01N-R14E
AMC 051326	JOAN MILL SITE 54	288	766	637	817	SEC35-T01N-R14E
AMC 052072	GE 1	214	466	558	577	SEC17-T01N-R15E
AMC 052073	GE 2	214	467	558	580	SEC17-T01N-R15E
AMC 052074	GE 3	214	468	558	583	SEC17-T01N-R15E
AMC 052075	GE 4	214	469	558	586	SEC17-T01N-R15E
AMC 052076	GE 5	214	470	558	589	SEC17-T01N-R15E
AMC 052077	GE 6	214	471	558	592	SEC17-T01N-R15E
AMC 052078	GE 7	214	472	558	595	SEC17-T01N-R15E
AMC 052079	GE 8	214	473	558	598	SEC17-T01N-R15E
AMC 052080	GE 9	214	474	558	601	SEC17-T01N-R15E
AMC 052081	GE 10	214	475	558	604	SEC17-T01N-R15E
AMC 052082	GE 11	214	476			SEC18-T01N-R15E
AMC 052083	GE 12	214	477			SEC18-T01N-R15E
AMC 052084	GE 13	214	478			SEC18-T01N-R15E
AMC 052088	DIVIDE #2	36	522	261	437	SEC14-T01N-R14E
AMC 052090	DIVIDE #4	36	524	261	441	SEC13-T01N-R14E
AMC 052091	DIVIDE #5	36	525	261	443	SEC13-T01N-R14E
AMC 052092	DIVIDE #6	36	526	261	445	SEC13-T01N-R14E
AMC 052093	DIVIDE #7	36	527	261	447	SEC13-T01N-R14E
AMC 052094	DIVIDE #8	36	528	261	449	SEC14-T01N-R14E
AMC 052095	DIVIDE #9	36	529	261	451	SEC14-T01N-R14E
AMC 052096	DIVIDE #10	36	530	261	453	SEC13-T01N-R14E
AMC 052097	DIVIDE #11	36	564	261	455	SEC13-T01N-R14E

Date: 6/7/2010

2010 AUG 11 A 9:58

RECEIVED
BLM AZ STATE OFFICE

38/50

Exhibit A

County: Gila

State: AZ

BLM Serial #	Claim Name	Original Recording		Amended Recording		Location
		Recording #	Page #	Recording #	Page #	
AMC 052103	LUCHILLA	22	76	75	164	SEC13-T01N-R14E
AMC 052104	LUCHILLA NO. 2	18	56	75	163	SEC13-T01N-R14E
AMC 052105	LUCHILLA NO. 3	48	236	76	307	SEC13-T01N-R14E
AMC 052106	LUCHILLA FRACTION	38	624	42	167	SEC13-T01N-R14E
AMC 052107	RAVEN	22	77	82	150	SEC13-T01N-R14E
AMC 052108	MANZANITA NO. 2	17	85	75	162	SEC13-T01N-R14E
AMC 052109	MANZANITA NO. 3	18	17	82	148	SEC13-T01N-R14E
AMC 052110	I. C.	36	548	75	161	SEC13-T01N-R14E
AMC 052111	I. C. #2	47	438			SEC13-T01N-R14E
AMC 052112	GOLD COIN NO. 2	46	470	82	152	SEC13-T01N-R14E
AMC 052113	GOLD COIN NO. 4	48	187	82	151	SEC13-T01N-R14E
AMC 052114	BLACK EAGLE NO. 1	48	169	82	149	SEC13-T01N-R14E
AMC 052115	GOLD BAR NO. 1	48	446			SEC13-T01N-R14E
AMC 052116	GOLD BAR #2	48	447			SEC13-T01N-R14E
AMC 052121	RALSTON 3	261	459			SEC13-T01N-R14E
AMC 052122	RALSTON 4	261	460			SEC13-T01N-R14E
AMC 052123	RALSTON 5	261	461			SEC13-T01N-R14E
AMC 052124	RALSTON 6	261	462			SEC13-T01N-R14E
AMC 052126	RALSTON 8	261	464			SEC14-T01N-R14E
AMC 052132	1511551	303	639			SEC15-T01N-R15.5E
AMC 052133	1511552	303	640			SEC15-T01N-R15.5E
AMC 052134	2211551	303	641			SEC15-T01N-R15.5E
AMC 052138	2211555	303	645			SEC22-T01N-R15.5E
AMC 052141	2211558	303	648			SEC22-T01N-R15.5E
AMC 052172	2711553	303	676			SEC22-T01N-R15.5E
AMC 052173	HOOPES #3	2	232	295	546	SEC05-T01N-R15E
AMC 052174	HOOPES #4	2	233	295	548	SEC05-T01N-R15E
AMC 052175	HOOPES #5	2	234	295	550	SEC31-T02N-R15E
AMC 052176	HOOPES #6	2	235	295	552	SEC31-T02N-R15E
AMC 052177	PINK LIMESTONE #1	170	534	295	537	SEC31-T02N-R15E
AMC 052178	PINK LIMESTONE #2	170	535	295	539	SEC31-T02N-R15E
AMC 052179	PINK LIMESTONE 3	295	541			SEC31-T02N-R15E
AMC 052180	PINK LIMESTONE 4	295	542			SEC31-T02N-R15E
AMC 052181	PINK LIMESTONE 5	295	543			SEC31-T02N-R15E
AMC 052182	PINK LIMESTONE 6	295	544			SEC31-T02N-R15E
AMC 052183	PINK LIMESTONE 7	295	545			SEC31-T02N-R15E
AMC 052184	CONCHO NO. 3	35	172	211	71	SEC33-T01N-R14E
AMC 052185	CONCHO NO. 4	35	173	211	73	SEC33-T01N-R14E

Date: 6/7/2010

2010 AUG 11 A 9:58

Page 9

RECEIVED
BLM AZ STATE OFFICE

38/50

Exhibit A

County: Gila

State: AZ

BLM Serial #	Claim Name	Original Recording		Amended Recording		Location
		Recording #	Page #	Recording #	Page #	
AMC 052188	BLUEBIRD	46	580			SEC34-T01N-R14E
AMC 052190	BUSY BEE	48	287			SEC34-T01N-R14E
AMC 052192	ROSCOE #3	69	78	301	927	SEC34-T01N-R14E
AMC 052194	ROSCOE #9	69	425			SEC33-T01N-R14E
AMC 052195	CLAY NO. 3	176	103	301	929	SEC34-T01N-R14E
AMC 052197	CLAY NO. 5	176	105	299	163	SEC03-T01S-R14E
AMC 052198 X	CLAY NO. 6	201	571			SEC03-T01S-R14E
AMC 052203 O	CLAY 11	205	359			SEC33-T01N-R14E
AMC 052204	CLAY 12	205	360			SEC03-T01S-R14E
AMC 052205	CLAY 13	205	613			SEC03-T01S-R14E
AMC 052206	CLAY 14	205	614			SEC03-T01S-R14E
AMC 052207	CLAY 15	205	615			SEC03-T01S-R14E
AMC 052208	CLAY 16	205	616	299	165	SEC03-T01S-R14E
AMC 052209	CLAY 17	205	617			SEC03-T01S-R14E
AMC 052210 X	CLAY 18	205	618			SEC34-T01N-R14E
AMC 052212 X	MILLY	192	286			SEC34-T01N-R14E
AMC 052215 X	ROBBY	192	289			SEC35-T01N-R14E
AMC 052217 X	JANET	192	291			SEC35-T01N-R14E
AMC 052220	ROSCOE 10	207	85			SEC33-T01N-R14E
AMC 052221	ROSCOE 11	205	355			SEC33-T01N-R14E
AMC 052222	ROSCOE 12	205	356			SEC33-T01N-R14E
AMC 052223	ROSCOE 13	205	357			SEC33-T01N-R14E
AMC 052224	ROSCOE 14	206	455	208	201	SEC33-T01N-R14E
AMC 052226	BOSCOE 1	207	76			SEC33-T01N-R14E
AMC 052227	BOSCOE 2	207	77			SEC33-T01N-R14E
AMC 052228	BOSCOE 3	205	351	207	78	SEC33-T01N-R14E
AMC 052229	BOSCOE 4	207	79			SEC33-T01N-R14E
AMC 052230	BOSCOE 5	205	353			SEC33-T01N-R14E
AMC 052231	BOSCOE 6	207	80			SEC33-T01N-R14E
AMC 052232	BOSCOE 7	207	81			SEC33-T01N-R14E
AMC 052233	BOSCOE 8	207	82			SEC33-T01N-R14E
AMC 052234	BOSCOE 9	207	83			SEC33-T01N-R14E
AMC 052235	BOSCOE 10	207	84	208	200	SEC33-T01N-R14E
AMC 052236	BOSCOE 24	207	106			SEC33-T01N-R14E
AMC 052237	BOSCOE 25	208	202			SEC33-T01N-R14E
AMC 052238	ROBBY ANNEX	207	86			SEC35-T01N-R14E
AMC 052239	SUNSHINE ANNEX	207	87			SEC35-T01N-R14E
AMC 052240	MILLY ANNEX	207	88			SEC35-T01N-R14E

Date: 6/7/2010

2010 AUG 11 A 9:58

Page 10

RECEIVED
BLM AZ STATE OFFICE

35
50

Exhibit A

County: Gila

State: AZ

BLM Serial #	Claim Name	Original Recording		Amended Recording		Location
		Recording #	Page #	Recording #	Page #	
AMC 052241	LADY BIRD VISTA 1	224	450	757	305	SEC02-T01S-R14E
AMC 052242	STANDARD NO. 15	227	483			SEC33-T01N-R14E
AMC 052246	BILL SHAFT NO. 3	37	562	76	60	SEC34-T01N-R14E
AMC 052247	BILL SHAFT NO. 4	37	563	76	61	SEC34-T01N-R14E
AMC 052248	BILL SHAFT NO. 5	37	564	76	62	SEC34-T01N-R14E
AMC 052259	MGO #ONE	170	532			SEC31-T02N-R15E
AMC 052260	MGO #2	170	533			SEC31-T02N-R15E
AMC 052261	MGO 3	295	554			SEC31-T02N-R15E
AMC 052262	MGO 4	295	555			SEC31-T02N-R15E
AMC 052263	MGO 5	314	487			SEC31-T02N-R15E
AMC 052264	HOOPES PLACER NO. 2	190	347			SEC31-T02N-R15E
AMC 097788	F.C. NO. 5	494	457			SEC14-T01N-R14E
AMC 097789	F.C. NO. 6	494	459			SEC14-T01N-R14E
AMC 097790	F.C. NO. 7	494	461			SEC14-T01N-R14E
AMC 097791	F.C. NO. 8	494	463			SEC14-T01N-R14E
AMC 097792	F.C. NO. 9	494	465			SEC14-T01N-R14E
AMC 097793	F.C. NO. 10	494	467			SEC14-T01N-R14E
AMC 131768	KAY 142	536	11			SEC09-T01N-R14E
AMC 131769	KAY 143	536	13			SEC10-T01N-R14E
AMC 285777	CHIEF FRACTION	694	559			SEC22-T01N-R14E
AMC 293003	AUGUST MINE FRACTION	757	303			SEC02-T01S-R14E
AMC 299053	CCWC-1	779	948			SEC10-T01N-R14E
AMC 299054	CCWC-2	779	950			SEC10-T01N-R14E
AMC 299055	CCWC-3	779	952			SEC10-T01N-R14E
AMC 299056	CCWC-4	779	955			SEC10-T01N-R14E
AMC 299057	CCWC-5	779	958			SEC10-T01N-R14E
AMC 299058	CCWC-6	779	961			SEC10-T01N-R14E
AMC 299059	CCWC-7	779	964			SEC10-T01N-R14E
AMC 299060	CCWC-8	779	967			SEC10-T01N-R14E
AMC 299061	CCWC-9	779	970			SEC10-T01N-R14E
AMC 299062	CCWC-10	779	973			SEC15-T01N-R14E
AMC 299063	CCWC-11	779	976			SEC15-T01N-R14E
AMC 299064	CCWC-12	779	979			SEC10-T01N-R14E
AMC 299065	CCWC-13	779	982			SEC14-T01N-R14E
AMC 299066	CCWC-14	779	985			SEC14-T01N-R14E
AMC 299067	CCWC-15	779	988			SEC14-T01N-R14E
AMC 299068	CCWC-16	779	991			SEC14-T01N-R14E

Date: 6/7/2010

Page 11

RECEIVED
BLM AZ STATE OFFICE
2010 AUG 11 A 9:58
PHOENIX, ARIZONA

Handwritten initials/signature

Exhibit A

County: Gila

State: AZ

BLM Serial #	Claim Name	Original Recording		Amended Recording		Location
		Recording #	Page #	Recording #	Page #	
AMC 299069	CCWC-17	779	993			SEC14-T01N-R14E
AMC 299070	CCWC-18	779	996			SEC14-T01N-R14E
AMC 299071	CCWC-19	779	999			SEC14-T01N-R14E
AMC 299072	CCWC-20	780	01			SEC14-T01N-R14E
AMC 303011	CMC-OX 001	793	262			SEC03-T01S-R14E
AMC 308180	CMHR-2611557	809	724			SEC26-T01N-R15.5E
AMC 308181	CMHR-2611558	809	726			SEC26-T01N-R15.5E
AMC 309608	MGO #6	818	671			SEC31-T02N-R15E
AMC 312258	CMC-OX 010	823	821	95-660969		SEC03-T01S-R14E
AMC 312259	CMC-OX 011	823	824	95-660970		SEC03-T01S-R14E
AMC 312260	CMC-OX 012	823	827	95-660971		SEC03-T01S-R14E
AMC 312261	CMC-OX 013	823	830	95-660972		SEC03-T01S-R14E
AMC 312262	CMC-OX 014	823	833	95-660973		SEC03-T01S-R14E
AMC 327648	FUTURE 1 MILL SITE	93-637242				SEC21-T01N-R14E
AMC 327649	FUTURE 2 MILL SITE	93-637243				SEC21-T01N-R14E
AMC 327650	FUTURE 3 MILL SITE	93-637244				SEC21-T01N-R14E
AMC 327651	FUTURE 4 MILL SITE	93-637245				SEC21-T01N-R14E
AMC 327652	FUTURE 5 MILL SITE	93-637246				SEC21-T01N-R14E
AMC 327653	FUTURE 6 MILL SITE	93-637247				SEC21-T01N-R14E
AMC 327654	FUTURE 7 MILL SITE	93-637248				SEC21-T01N-R14E
AMC 327655	FUTURE 8 MILL SITE	93-637249				SEC21-T01N-R14E
AMC 327657	FUTURE 9 MILL SITE	93-637250				SEC21-T01N-R14E
AMC 327658	FUTURE 10 MILL SITE	93-637251				SEC21-T01N-R14E
AMC 327659	FUTURE 11 MILL SITE	93-637252				SEC21-T01N-R14E
AMC 327660	FUTURE 12 MILL SITE	93-637253				SEC21-T01N-R14E
AMC 327661	FUTURE 13 MILL SITE	93-637254				SEC21-T01N-R14E
AMC 327662	FUTURE 14 MILL SITE	93-637255				SEC21-T01N-R14E
AMC 327663	FUTURE 15 MILL SITE	93-637256				SEC21-T01N-R14E
AMC 327664	FUTURE 16 MILL SITE	93-637257				SEC21-T01N-R14E
AMC 327665	FUTURE 17 MILL SITE	93-637258				SEC21-T01N-R14E
AMC 327666	FUTURE 18 MILL SITE	93-637259				SEC21-T01N-R14E
AMC 327667	FUTURE 19 MILL SITE	93-637260				SEC21-T01N-R14E
AMC 327668	FUTURE 20 MILL SITE	93-637261				SEC21-T01N-R14E
AMC 327669	FUTURE 21 MILL SITE	93-637262				SEC21-T01N-R14E
AMC 327670	FUTURE 22 MILL SITE	93-637263				SEC21-T01N-R14E
AMC 327671	FUTURE 23 MILL SITE	93-637264				SEC21-T01N-R14E
AMC 327672	FUTURE 24 MILL SITE	93-637265				SEC21-T01N-R14E
AMC 327673	FUTURE 25 MILL SITE	93-637266				SEC21-T01N-R14E

Date: 6/7/2010

RECEIVED
 BLM AZ STATE OFFICE
 2010 AUG 11 A 9:58
 PHOENIX, ARIZONA

38/52

Exhibit A

County: Gila

State: AZ

<u>BLM Serial #</u>	<u>Claim Name</u>	<u>Original Recording</u>		<u>Amended Recording</u>		<u>Location</u>
		<u>Recording #</u>	<u>Page #</u>	<u>Recording #</u>	<u>Page #</u>	
AMC 327674	FUTURE 26 MILL SITE	93-637267				SEC28-T01N-R14E
AMC 327675	FUTURE 27 MILL SITE	93-637268				SEC28-T01N-R14E
AMC 327676	FUTURE 28 MILL SITE	93-637269				SEC28-T01N-R14E
AMC 327677	FUTURE 29 MILL SITE	93-637270				SEC28-T01N-R14E
AMC 327678	FUTURE 30 MILL SITE	93-637271				SEC21-T01N-R14E
AMC 327679	FUTURE 31 MILL SITE	93-637272				SEC21-T01N-R14E
AMC 327680	FUTURE 32 MILL SITE	93-637273				SEC21-T01N-R14E
AMC 327681	FUTURE 33 MILL SITE	93-637274				SEC21-T01N-R14E
AMC 327682	FUTURE 34 MILL SITE	93-637275				SEC21-T01N-R14E
AMC 327683	FUTURE 35 MILL SITE	93-637276				SEC21-T01N-R14E
AMC 327684	FUTURE 36 MILL SITE	93-637277				SEC21-T01N-R14E
AMC 327685	FUTURE 37 MILL SITE	93-637278				SEC21-T01N-R14E
AMC 327686	FUTURE 38 MILL SITE	93-637279				SEC21-T01N-R14E
AMC 327687	FUTURE 39 MILL SITE	93-637280				SEC21-T01N-R14E
AMC 327688	FUTURE 40 MILL SITE	93-637281				SEC21-T01N-R14E
AMC 327689	FUTURE 41 MILL SITE	93-637282				SEC21-T01N-R14E
AMC 327690	FUTURE 42 MILL SITE	93-637283				SEC21-T01N-R14E
AMC 327691	FUTURE 43 MILL SITE	93-637284				SEC28-T01N-R14E
AMC 327692	FUTURE 44 MILL SITE	93-637285				SEC28-T01N-R14E
AMC 327693	FUTURE 45 MILL SITE	93-637286				SEC28-T01N-R14E
AMC 327694	FUTURE 46 MILL SITE	93-637287				SEC28-T01N-R14E
AMC 327695	FUTURE 47 MILL SITE	93-637288				SEC21-T01N-R14E
AMC 327696	FUTURE 48 MILL SITE	93-637289				SEC21-T01N-R14E
AMC 327697	FUTURE 49 MILL SITE	93-637290				SEC21-T01N-R14E
AMC 327698	FUTURE 50 MILL SITE	93-637291				SEC21-T01N-R14E
AMC 327699	FUTURE 51 MILL SITE	93-637292				SEC21-T01N-R14E
AMC 327700	FUTURE 52 MILL SITE	93-637293				SEC21-T01N-R14E
AMC 327701	FUTURE 53 MILL SITE	93-637294				SEC21-T01N-R14E
AMC 327702	FUTURE 54 MILL SITE	93-637295				SEC21-T01N-R14E
AMC 327703	FUTURE 55 MILL SITE	93-637296				SEC21-T01N-R14E
AMC 327704	FUTURE 56 MILL SITE	93-637297				SEC21-T01N-R14E
AMC 327705	FUTURE 57 MILL SITE	93-637298				SEC21-T01N-R14E
AMC 327706	FUTURE 58 MILL SITE	93-637299				SEC21-T01N-R14E
AMC 327707	FUTURE 59 MILL SITE	93-637300				SEC21-T01N-R14E
AMC 327708	FUTURE 60 MILL SITE	93-637301				SEC28-T01N-R14E
AMC 327709	FUTURE 61 MILL SITE	93-637302				SEC28-T01N-R14E
AMC 327710	FUTURE 62 MILL SITE	93-637303				SEC28-T01N-R14E
AMC 327711	FUTURE 63 MILL SITE	93-637304				SEC28-T01N-R14E

PHOENIX, ARIZONA

2010 AUG 11 A 9:58

RECEIVED
BLM AZ STATE OFFICE

38/50

Exhibit A

County: Gila

State: AZ

BLM Serial #	Claim Name	Original Recording		Amended Recording		Location
		Recording #	Page #	Recording #	Page #	
✓ AMC 327712	FUTURE 64 MILL SITE	93-637305				SEC21-T01N-R14E
✓ AMC 327713	FUTURE 65 MILL SITE	93-637306				SEC21-T01N-R14E
✓ AMC 327714	FUTURE 66 MILL SITE	93-637307				SEC21-T01N-R14E
✓ AMC 327715	FUTURE 67 MILL SITE	93-637308				SEC21-T01N-R14E
✓ AMC 327716	FUTURE 68 MILL SITE	93-637309				SEC21-T01N-R14E
✓ AMC 327717	FUTURE 69 MILL SITE	93-637310				SEC21-T01N-R14E
✓ AMC 327718	FUTURE 70 MILL SITE	93-637311				SEC21-T01N-R14E
✓ AMC 327719	FUTURE 71 MILL SITE	93-637312				SEC21-T01N-R14E
✓ AMC 327720	FUTURE 72 MILL SITE	93-637313				SEC21-T01N-R14E
✓ AMC 327721	FUTURE 73 MILL SITE	93-637314				SEC21-T01N-R14E
✓ AMC 327722	FUTURE 74 MILL SITE	93-637315				SEC21-T01N-R14E
✓ AMC 327723	FUTURE 75 MILL SITE	93-637316				SEC21-T01N-R14E
✓ AMC 327724	FUTURE 76 MILL SITE	93-637317				SEC21-T01N-R14E
✓ AMC 327725	FUTURE 77 MILL SITE	93-637318				SEC28-T01N-R14E
✓ AMC 327726	FUTURE 78 MILL SITE	93-637319				SEC28-T01N-R14E
✓ AMC 327727	FUTURE 79 MILL SITE	93-637320				SEC28-T01N-R14E
✓ AMC 327728	FUTURE 80 MILL SITE	93-637321				SEC28-T01N-R14E
✓ AMC 327729	FUTURE 81 MILL SITE	93-637322				SEC21-T01N-R14E
✓ AMC 327730	FUTURE 82 MILL SITE	93-637323				SEC21-T01N-R14E
✓ AMC 327731	FUTURE 83 MILL SITE	93-637324				SEC21-T01N-R14E
✓ AMC 327732	FUTURE 84 MILL SITE	93-637325				SEC21-T01N-R14E
✓ AMC 327733	FUTURE 85 MILL SITE	93-637326				SEC21-T01N-R14E
✓ AMC 327734	FUTURE 86 MILL SITE	93-637327				SEC21-T01N-R14E
✓ AMC 327735	FUTURE 87 MILL SITE	93-637328				SEC21-T01N-R14E
✓ AMC 327736	FUTURE 88 MILL SITE	93-637329				SEC21-T01N-R14E
✓ AMC 327737	FUTURE 89 MILL SITE	93-637330				SEC21-T01N-R14E
✓ AMC 327738	FUTURE 90 MILL SITE	93-637331				SEC21-T01N-R14E
✓ AMC 327739	FUTURE 91 MILL SITE	93-637332				SEC21-T01N-R14E
✓ AMC 327740	FUTURE 92 MILL SITE	93-637333				SEC21-T01N-R14E
✓ AMC 327741	FUTURE 93 MILL SITE	93-637334				SEC21-T01N-R14E
✓ AMC 327742	FUTURE 94 MILL SITE	93-637335				SEC28-T01N-R14E
✓ AMC 327743	FUTURE 95 MILL SITE	93-637336				SEC28-T01N-R14E
✓ AMC 327744	FUTURE 96 MILL SITE	93-637337				SEC28-T01N-R14E
✓ AMC 327745	FUTURE 97 MILL SITE	93-637338				SEC28-T01N-R14E
✓ AMC 327746	FUTURE 98 MILL SITE	93-637339				SEC21-T01N-R14E
✓ AMC 327747	FUTURE 99 MILL SITE	93-637340				SEC21-T01N-R14E
✓ AMC 327748	FUTURE 100 MILL SITE	93-637341				SEC21-T01N-R14E

Date: 6/7/2010

PHOENIX, ARIZONA

2010 AUG 11 A 9:58

Page 14

RECEIVED
BLM AZ STATE OFFICE

31/50

Exhibit A

County: Gila

State: AZ

BLM Serial #	Claim Name	Original Recording		Amended Recording		Location
		Recording #	Page #	Recording #	Page #	
AMC 327749	FUTURE 101 MILL SITE	93-637342				SEC21-T01N-R14E
AMC 327750	FUTURE 102 MILL SITE	93-637343				SEC21-T01N-R14E
AMC 327751	FUTURE 103 MILL SITE	93-637344				SEC21-T01N-R14E
AMC 327752	FUTURE 104 MILL SITE	93-637345				SEC21-T01N-R14E
AMC 327753	FUTURE 105 MILL SITE	93-637346				SEC21-T01N-R14E
AMC 327755	FUTURE 107 MILL SITE	93-637348				SEC21-T01N-R14E
AMC 327756	FUTURE 108 MILL SITE	93-637349				SEC21-T01N-R14E
AMC 327757	FUTURE 109 MILL SITE	93-637350				SEC21-T01N-R14E
AMC 327758	FUTURE 110 MILL SITE	93-637351				SEC21-T01N-R14E
AMC 327759	FUTURE 111 MILL SITE	93-637352				SEC28-T01N-R14E
AMC 327760	FUTURE 112 MILL SITE	93-637353				SEC28-T01N-R14E
AMC 327761	FUTURE 113 MILL SITE	93-637354				SEC28-T01N-R14E
AMC 327762	FUTURE 114 MILL SITE	93-637355				SEC28-T01N-R14E
AMC 327763	FUTURE 115 MILL SITE	93-637356				SEC22-T01N-R14E
AMC 327764	FUTURE 116 MILL SITE	93-637357				SEC22-T01N-R14E
AMC 327765	FUTURE 117 MILL SITE	93-637358				SEC22-T01N-R14E
AMC 327766	FUTURE 118 MILL SITE	93-637359				SEC22-T01N-R14E
AMC 327767	FUTURE 119 MILL SITE	93-637360				SEC22-T01N-R14E
AMC 327768	FUTURE 120 MILL SITE	93-637361				SEC22-T01N-R14E
AMC 327769	FUTURE 121 MILL SITE	93-637362				SEC22-T01N-R14E
AMC 327770	FUTURE 122 MILL SITE	93-637363				SEC22-T01N-R14E
AMC 327771	FUTURE 123 MILL SITE	93-637364				SEC22-T01N-R14E
AMC 327772	FUTURE 124 MILL SITE	93-637365				SEC22-T01N-R14E
AMC 327773	FUTURE 125 MILL SITE	93-637366				SEC22-T01N-R14E

Date: 6/7/2010

PHOENIX, ARIZONA

2010 AUG 11 A 9:58

Page 15

RECEIVED
BLM AZ STATE OFFICE

24/10

Exhibit A

County: Gila

State: AZ

BLM Serial #	Claim Name	Original Recording		Amended Recording		Location
		Recording #	Page #	Recording #	Page #	
AMC 327774	FUTURE 126 MILL SITE	93-637367				SEC22-T01N-R14E
AMC 327775	FUTURE 127 MILL SITE	93-637368				SEC22-T01N-R14E
AMC 327776	FUTURE 128 MILL SITE	93-637369				SEC27-T01N-R14E
AMC 327777	FUTURE 129 MILL SITE	93-637370				SEC27-T01N-R14E
AMC 327778	FUTURE 130 MILL SITE	93-637371				SEC27-T01N-R14E
AMC 327779	FUTURE 131 MILL SITE	93-637372				SEC27-T01N-R14E
AMC 327780	FUTURE 132 MILL SITE	93-637373				SEC22-T01N-R14E
AMC 327781	FUTURE 133 MILL SITE	93-637374				SEC22-T01N-R14E
AMC 327782	FUTURE 134 MILL SITE	93-637375				SEC22-T01N-R14E
AMC 327783	FUTURE 135 MILL SITE	93-637376				SEC22-T01N-R14E
AMC 327784	FUTURE 136 MILL SITE	93-637377				SEC22-T01N-R14E
AMC 327785	FUTURE 137 MILL SITE	93-637378				SEC22-T01N-R14E
AMC 327786	FUTURE 138 MILL SITE	93-637379				SEC22-T01N-R14E
AMC 327787	FUTURE 139 MILL SITE	93-637380				SEC22-T01N-R14E
AMC 327788	FUTURE 140 MILL SITE	93-637381				SEC22-T01N-R14E
AMC 327789	FUTURE 141 MILL SITE	93-637382				SEC22-T01N-R14E
AMC 327790	FUTURE 142 MILL SITE	93-637383				SEC22-T01N-R14E
AMC 327791	FUTURE 143 MILL SITE	93-637384				SEC22-T01N-R14E
AMC 327792	FUTURE 144 MILL SITE	93-637385				SEC22-T01N-R14E
AMC 327793	FUTURE 145 MILL SITE	93-637386				SEC27-T01N-R14E
AMC 327794	FUTURE 146 MILL SITE	93-637387				SEC27-T01N-R14E
AMC 327795	FUTURE 147 MILL SITE	93-637388				SEC27-T01N-R14E
AMC 327796	FUTURE 148 MILL SITE	93-637389				SEC27-T01N-R14E
AMC 327797	FUTURE 149 MILL SITE	93-637390				SEC22-T01N-R14E

PHOENIX, ARIZONA

2010 AUG 11 A 9 58

RECEIVED
BLM AZ STATE OFFICE

Date: 6/7/2010

Page 16

Exhibit A

County: Gila

State: AZ

BLM Serial #	Claim Name	Original Recording		Amended Recording		Location
		Recording #	Page #	Recording #	Page #	
AMC 327798	FUTURE 150 MILL SITE	93-637391				SEC22-T01N-R14E
AMC 327799	FUTURE 151 MILL SITE	93-637392				SEC22-T01N-R14E
AMC 327800	FUTURE 152 MILL SITE	93-637393				SEC22-T01N-R14E
AMC 327801	FUTURE 153 MILL SITE	93-637394				SEC22-T01N-R14E
AMC 327802	FUTURE 154 MILL SITE	93-637395				SEC22-T01N-R14E
AMC 327803	FUTURE 155 MILL SITE	93-637396				SEC22-T01N-R14E
AMC 327804	FUTURE 156 MILL SITE	93-637397				SEC22-T01N-R14E
AMC 327805	FUTURE 157 MILL SITE	93-637398				SEC22-T01N-R14E
AMC 327810	FUTURE 162 MILL SITE	93-637403				SEC27-T01N-R14E
AMC 327811	FUTURE 163 MILL SITE	93-637404				SEC27-T01N-R14E
AMC 327812	FUTURE 164 MILL SITE	93-637405				SEC27-T01N-R14E
AMC 327813	FUTURE 165 MILL SITE	93-637406				SEC27-T01N-R14E
AMC 327814	FUTURE 166 MILL SITE	93-637407				SEC22-T01N-R14E
AMC 327815	FUTURE 167 MILL SITE	93-637408				SEC22-T01N-R14E
AMC 327816	FUTURE 168 MILL SITE	93-637409				SEC22-T01N-R14E
AMC 327817	FUTURE 169 MILL SITE	93-637410				SEC22-T01N-R14E
AMC 327818	FUTURE 170 MILL SITE	93-637411				SEC22-T01N-R14E
AMC 327819	FUTURE 171 MILL SITE	93-637412				SEC22-T01N-R14E
AMC 327820	FUTURE 172 MILL SITE	93-637413				SEC22-T01N-R14E
AMC 327821	FUTURE 173 MILL SITE	93-637414				SEC22-T01N-R14E
AMC 327822	FUTURE 174 MILL SITE	93-637415				SEC22-T01N-R14E
AMC 327827	FUTURE 179 MILL SITE	93-637420				SEC27-T01N-R14E
AMC 327828	FUTURE 180 MILL SITE	93-637421				SEC27-T01N-R14E
AMC 327829	FUTURE 181 MILL SITE	93-637422				SEC27-T01N-R14E

Date: 6/7/2010

PHOENIX, ARIZONA
2010 AUG 11 A 9 58

Page 17

RECEIVED
BLM AZ STATE OFFICE

Exhibit A

County: Gila

State: AZ

BLM Serial #	Claim Name	Original Recording		Amended Recording		Location
		Recording #	Page #	Recording #	Page #	
AMC 327830	FUTURE 182 MILL SITE	93-637423				SEC27-T01N-R14E
AMC 327831	FUTURE 183 MILL SITE	93-637424				SEC22-T01N-R14E
AMC 327832	FUTURE 184 MILL SITE	93-637425				SEC22-T01N-R14E
AMC 327833	FUTURE 185 MILL SITE	93-637426				SEC22-T01N-R14E
AMC 327834	FUTURE 186 MILL SITE	93-637427				SEC22-T01N-R14E
AMC 327835	FUTURE 187 MILL SITE	93-637428				SEC22-T01N-R14E
AMC 327836	FUTURE 188 MILL SITE	93-637429				SEC22-T01N-R14E
AMC 327837	FUTURE 189 MILL SITE	93-637430				SEC22-T01N-R14E
AMC 327838	FUTURE 190 MILL SITE	93-637431				SEC22-T01N-R14E
AMC 327839	FUTURE 191 MILL SITE	93-637432				SEC22-T01N-R14E
AMC 327840	FUTURE 192 MILL SITE	93-637433				SEC22-T01N-R14E
AMC 327841	FUTURE 193 MILL SITE	93-637434				SEC22-T01N-R14E
AMC 327843	FUTURE 195 MILL SITE	93-637436				SEC22-T01N-R14E
AMC 327844	FUTURE 196 MILL SITE	93-637437				SEC27-T01N-R14E
AMC 327845	FUTURE 197 MILL SITE	93-637438				SEC27-T01N-R14E
AMC 327846	FUTURE 198 MILL SITE	93-637439				SEC27-T01N-R14E
AMC 327847	FUTURE 199 MILL SITE	93-637440				SEC27-T01N-R14E
AMC 327848	FUTURE 200 MILL SITE	93-637441				SEC28-T01N-R14E
AMC 327849	FUTURE 201 MILL SITE	93-637442				SEC28-T01N-R14E
AMC 327850	FUTURE 202 MILL SITE	93-637443				SEC27-T01N-R14E
AMC 327851	FUTURE 203 MILL SITE	93-637444				SEC27-T01N-R14E
AMC 327852	FUTURE 204 MILL SITE	93-637445				SEC27-T01N-R14E
AMC 327854	FUTURE 206 MILL SITE	93-637447				SEC27-T01N-R14E
AMC 327855	FUTURE 207 MILL SITE	93-637448				SEC27-T01N-R14E
AMC 330828	CMC-OX 015	94-647102				SEC02-T01S-R14E

Date: 6/7/2010

PHOENIX, ARIZONA

2010 AUG 11 A 9 58

RECEIVED
BLM AZ STATE OFFICE

25/50

Exhibit A

County: Gila

State: AZ

BLM Serial #	Claim Name	Original Recording		Amended Recording		Location
		Recording #	Page #	Recording #	Page #	
AMC 330834	CMC-OX 023	94-647110				SEC02-T01S-R14E
AMC 333430	QUARTZ SITE 102	95-660238				SEC21-T01N-R14E
AMC 333431	QUARTZ SITE 103	95-660239				SEC21-T01N-R14E
AMC 333432	QUARTZ SITE 104	95-660240				SEC21-T01N-R14E
AMC 333433	QUARTZ SITE 105	95-660241				SEC21-T01N-R14E
AMC 333434	QUARTZ SITE 106	95-660242				SEC21-T01N-R14E
AMC 333435	QUARTZ SITE 107	95-660243				SEC21-T01N-R14E
AMC 333436	QUARTZ SITE 108	95-660244				SEC20-T01N-R14E
AMC 333437	QUARTZ SITE 109	95-660245				SEC20-T01N-R14E
AMC 333438	QUARTZ SITE 121	95-660256				SEC16-T01N-R14E
AMC 333443	QUARTZ SITE 126	95-660261				SEC16-T01N-R14E
AMC 333444	QUARTZ SITE 127	95-660262				SEC16-T01N-R14E

No. Of Claims

627

sc

12/sc

ENTERED AT REGISTER

AUG 19 2010

PHOENIX, ARIZONA

2010 AUG 11 A 9:58

RECEIVED
BLM AZ STATE OFFICE

United States Department of the Interior
Bureau of Land Management
 LANDS/RECREATION & PLANNING
 ONE N CENTRAL AVE
 PHOENIX, AZ 85004 -2203

Receipt

No: 2188260

Phone:

ENTERED INTO COMPUTER

Transaction #: 2257960	
Date of Transaction: 08/11/2010	
CUSTOMER:	FREEPORT MCMORAN CORP 333 N CENTRAL AVE PHOENIX, AZ 85004 US
	AUG 19 2010

LINE #	QTY	DESCRIPTION	REMARKS	UNIT PRICE	TOTAL
1	1.00	LOCATABLE MINERALS / MINING CLAIMS-NOT NEW-UNADJUD, ONE AUTH NO. ONLY / MINING CLAIM MONEY RECEIVED CASES: AMC35795/\$87780.00	MAINT (627) 2011	- n/a -	87780.00
TOTAL:					\$87,780.00

PAYMENT INFORMATION					
1	AMOUNT:	87780.00	POSTMARKED:	N/A	
	TYPE:	CHECK	RECEIVED:	08/11/2010	
	CHECK NO:	0000690710			
	NAME:	FREEPORT MCMORAN CORP 333 N CENTRAL AVE PHOENIX AZ 85004 US			

REMARKS	

This receipt was generated by the automated BLM Collections and Billing System and is a paper representation of a portion of the official electronic record contained therein.